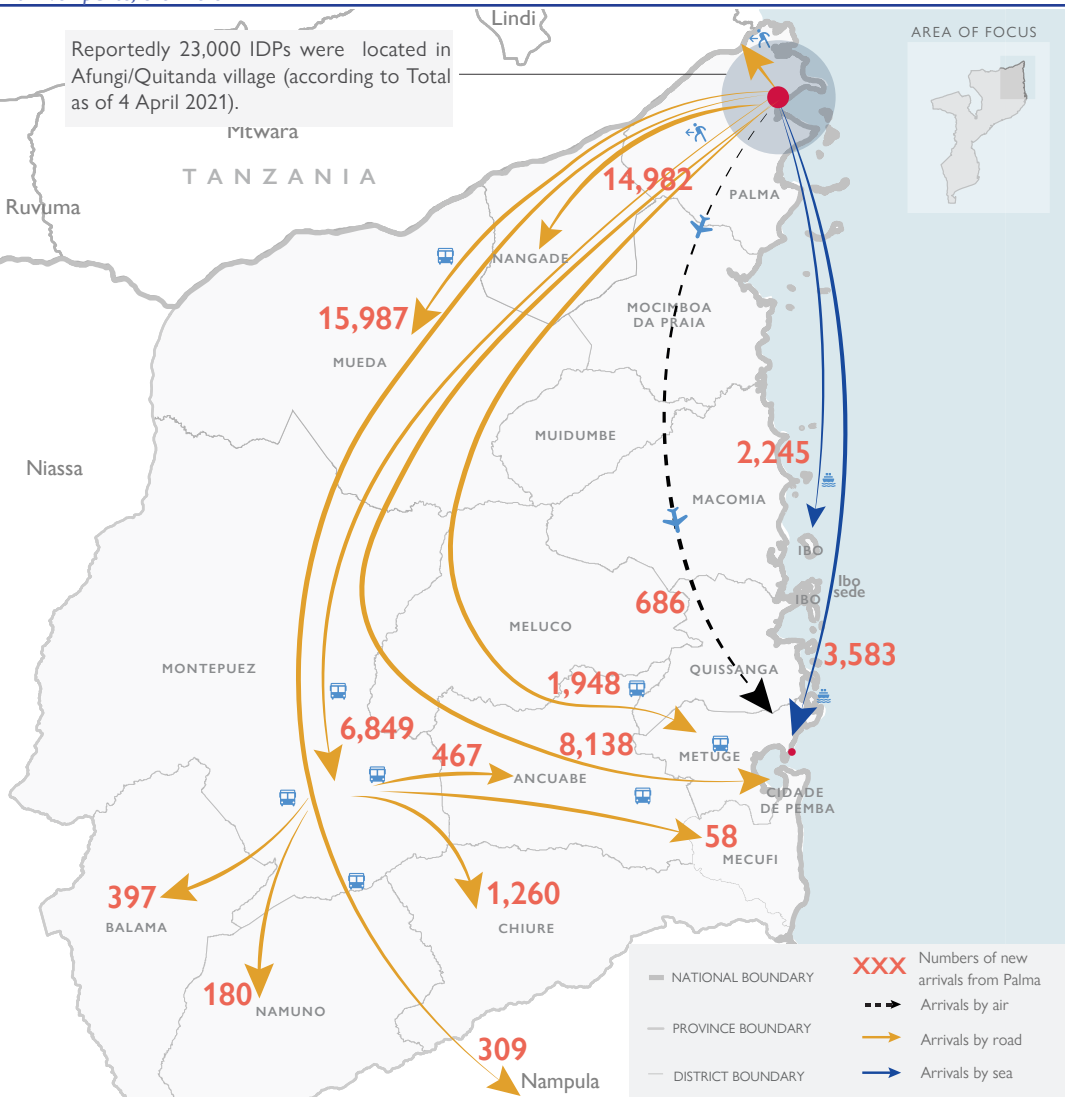


DTM Emergency Tracking Tool (ETT) is deployed to track and provide up-to-date information on sudden displacement and other population movements

ETT Report: No. 88/ 27 March - 22 May 2021 17:00h

Following the recent attacks in Palma Sede, DTM teams in Nangade, Mueda, Montepuez, Mecufi, Ibo and Pemba districts continue to register significant rise in IDP arrivals since 27 March. On the 22nd of May 2021, an estimated number of **439** IDPs were registered in the receiving districts bringing the total number of IDPs to **57,089** people who have been displaced from Palma. IDPs continue to arrive in Nangade on foot and by bus from Nangade to Mueda, Montepuez, and Pemba.

[For live update, click here](#)



KEY FIGURES

57,089

PEOPLE ON THE MOVE DURING THE REPORTING PERIOD

43%

OF THE IDPs REPORTED ARE CHILDREN

716

UNACCOMPANIED/ SEPARATED CHILDREN

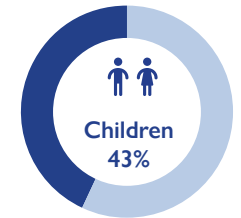
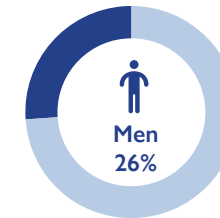
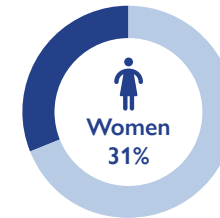
83%

OF THE REPORTED IDPs ARE LIVING WITHIN HOST COMMUNITIES

1,850

ELDERLY WERE REPORTED, REPRESENTING THE LARGEST VULNERABLE GROUP

DEMOGRAPHICS

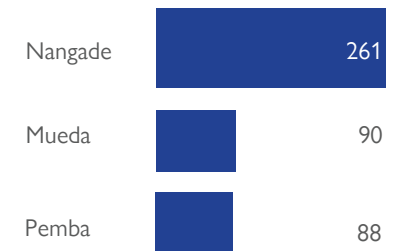


MAIN REPORTED NEEDS

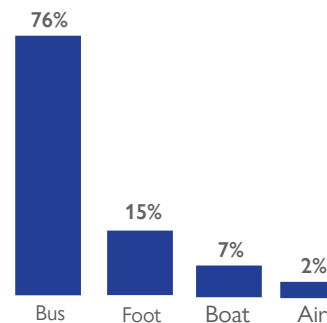


PALMA CRISIS

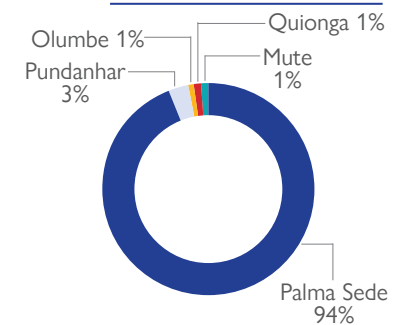
ARRIVALS BY DISTRICT ON THE 22ND OF MAY, 2021



MEANS OF DISPLACEMENT



LOCALITY OF ORIGIN



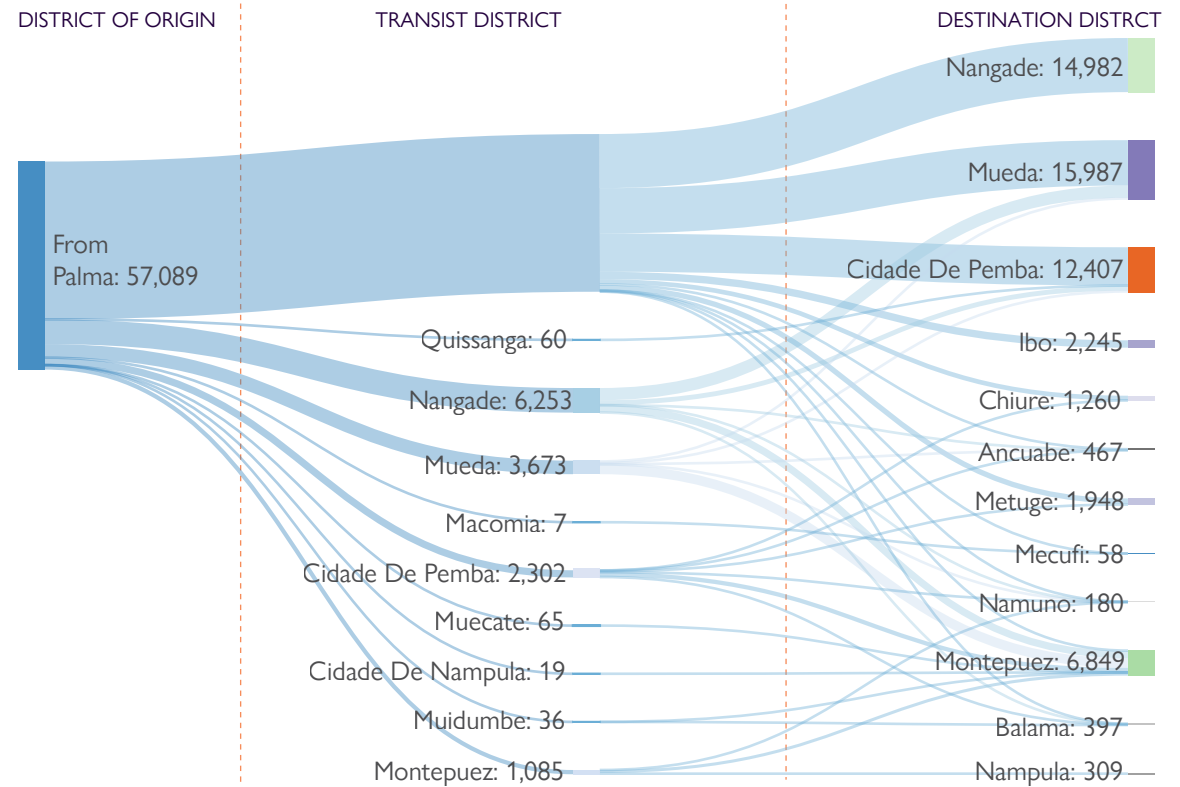
ABOUT THE EMERGENCY TRACKING TOOL

The objective of the Emergency Tracking Tool (ETT) is to collect information on large and sudden population movements, and to provide support to the Government and the humanitarian community by disseminating data on IDPs for ensuring effective humanitarian response to the affected population. Emergency tracking teams and enumerators are deployed to Cidade de Pemba, Mueda, Meluco, Nangade, Montepuez, Ancuabe, Namuno, Balama, Chiure, Ibo, Metuge and Mecufi districts to collect data on displacement movements on a daily basis.

VULNERABILITY BY POSTO OF ARRIVAL

District	Posto	Unaccompanied /Separated Children	Pregnant Women	Elderly	Person w/ disability
Ancuabe	Ancuabe	-	1	6	1
Ancuabe	Mesa	1	1	1	-
Ancuabe	Metoro	-	-	-	-
Balama	Balama	19	21	13	4
Chiure	Chiure	18	29	59	9
Cidade De Pemba	Cidade De Pemba	44	74	350	17
Ibo	Ibo	62	41	140	16
Mecufi	Mecufi	-	-	-	-
Mecufi	Murrebue	-	1	-	-
Metuge	Metuge	22	19	46	21
Montepuez	Mapupulo	42	28	141	10
Montepuez	Montepuez	62	53	296	26
Montepuez	Namanhumbir	1	-	-	-
Mueda	Mueda	37	240	292	31
Mueda	Negomano	8	15	17	-
Nampula	Cidade De Nampula	-	-	-	-
Namuno	Namuno	-	5	-	3
Nangade	Nangade	392	273	485	110
Grand Total		716	804	1,850	248

DISPLACEMENT FLOWS BY DISTRICTS (ARRIVALS)



DEMOGRAPHIC EVOLUTION PER DAY

