



3,947,631

IDPs and returnees were identified by DTM Round 36

In response to the need for accurate and up-to-date information on displacement and human mobility in north-east Nigeria, IOM activated its Displacement Tracking Matrix (DTM) to support the humanitarian community with multi-layered data on the status, locations, vulnerabilities and needs of the affected populations. This information management product determines the status, locations, and needs of people affected by the ongoing conflict in north-east Nigeria.

During the period 8 to 24 February 2021, the DTM has identified 2,184,254 IDPs (447,628 households) across Adamawa, Bauchi, Borno, Gombe, Taraba, and Yobe States. This represents a 1.5 per cent increase (34,011 persons) compared to DTM Round 35. The number of returnees increased by less than one per cent (or 20,470 individuals) since Round 35 to reach a total number of 1,763,377 returnees in 285,441 households.

2,184,254 IDP individuals

43% of the IDPs are in camps/camp-like settings.

57% of the IDPs are displaced among host communities.

23% of the IDPs are women.

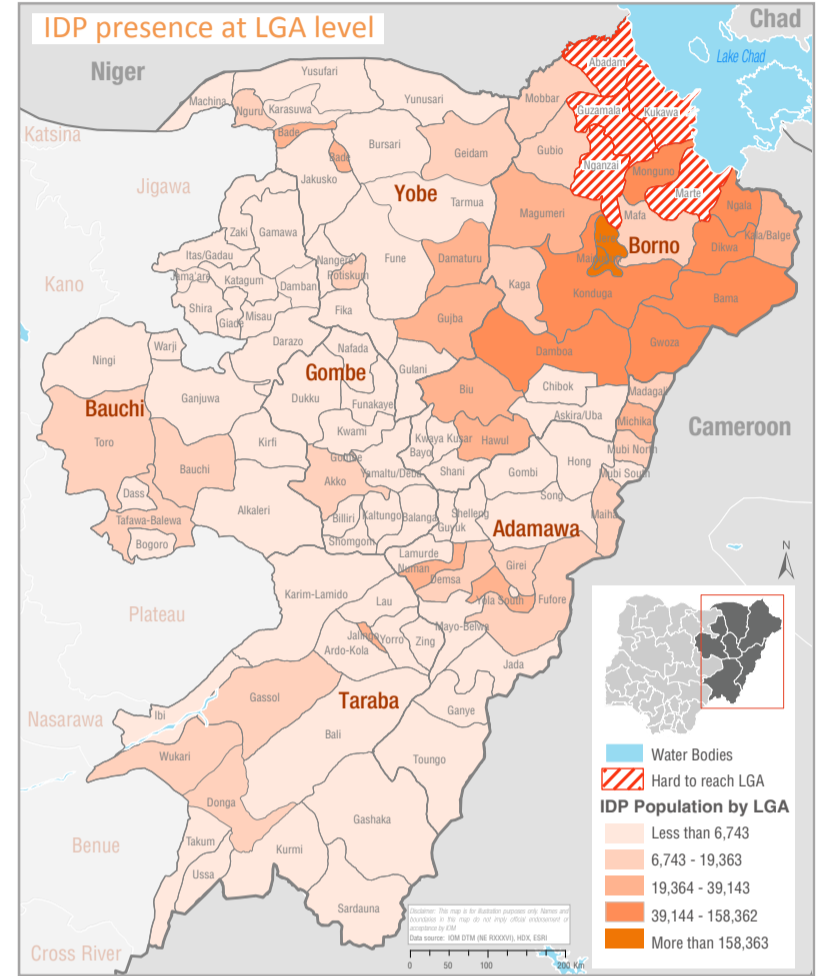
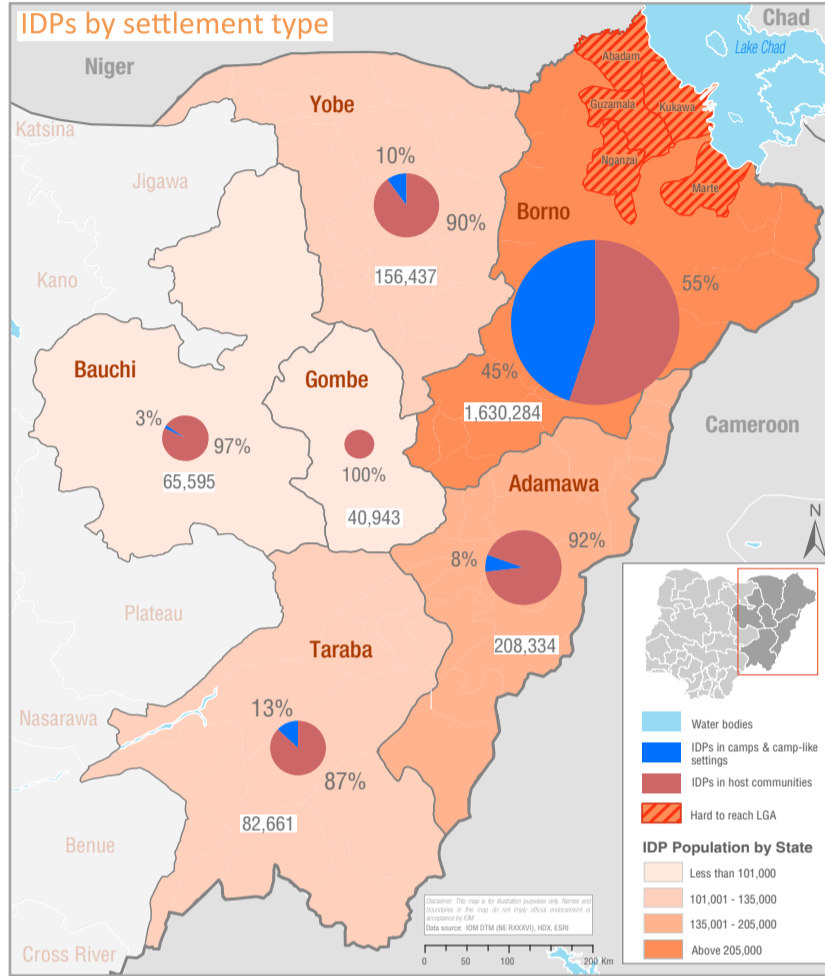
20% of the IDPs are men.

31% of the IDPs are girls.

26% of the IDPs are boys.

23% of the IDPs are under 5 years old.

In 79% of the locations surveyed, IDPs cited food as their main unmet need.



1,763,377 Returnee individuals

92% are IDP returnees.

8% are refugee returnees.

22% of the returnees are women.

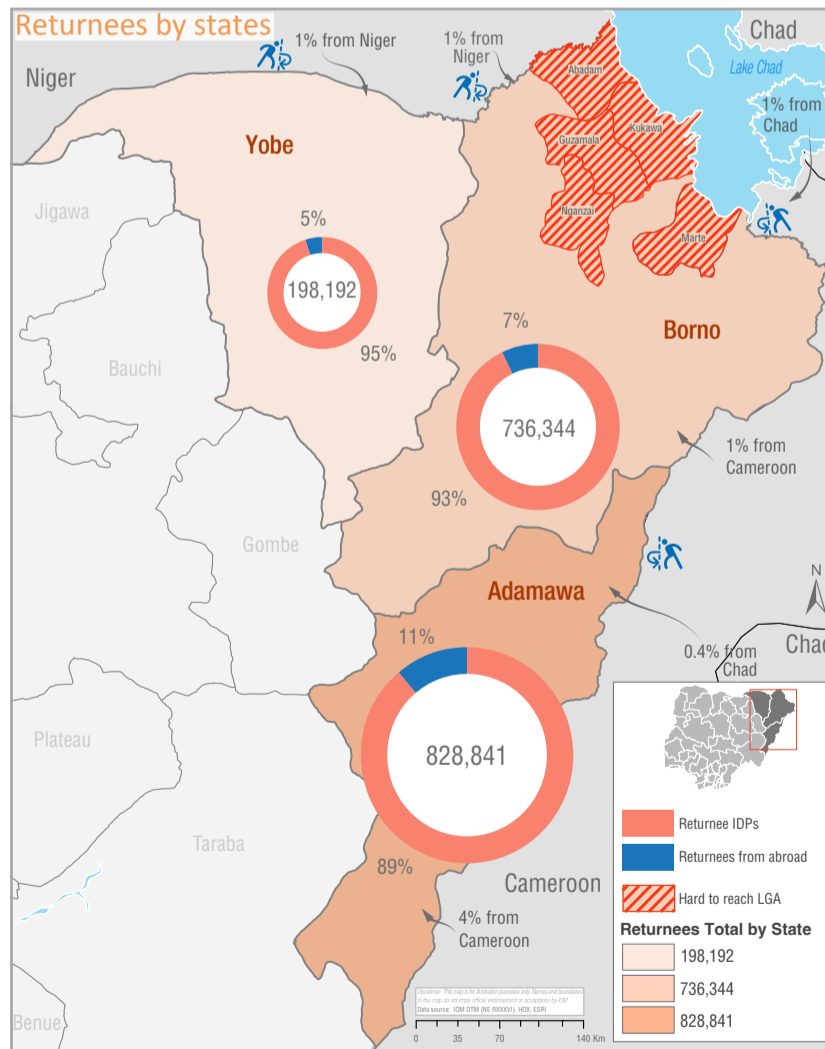
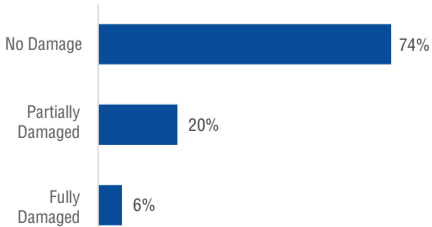
18% of the returnees are men.

32% of the returnees are girls.

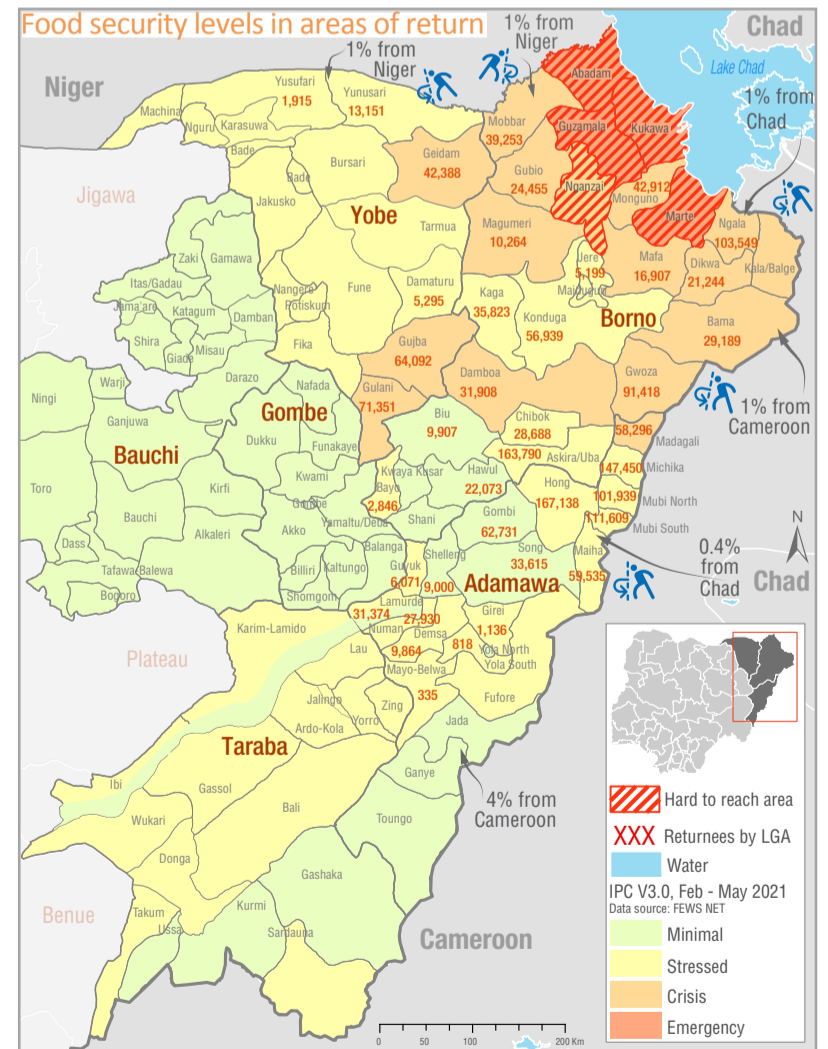
28% of the returnees are boys.

17% of the returnees are under 5 years old.

Shelter conditions in return areas



\*Return assessments are not conducted in Bauchi, Taraba & Gombe



\*Return assessments are not conducted in Bauchi, Taraba & Gombe

DISCLAIMER: The depiction and use of boundaries, geographic names, and related data shown on maps are not warranted to be error free nor do they imply judgment on the legal status of any territory, or any endorsement or acceptance of such boundaries by IOM.