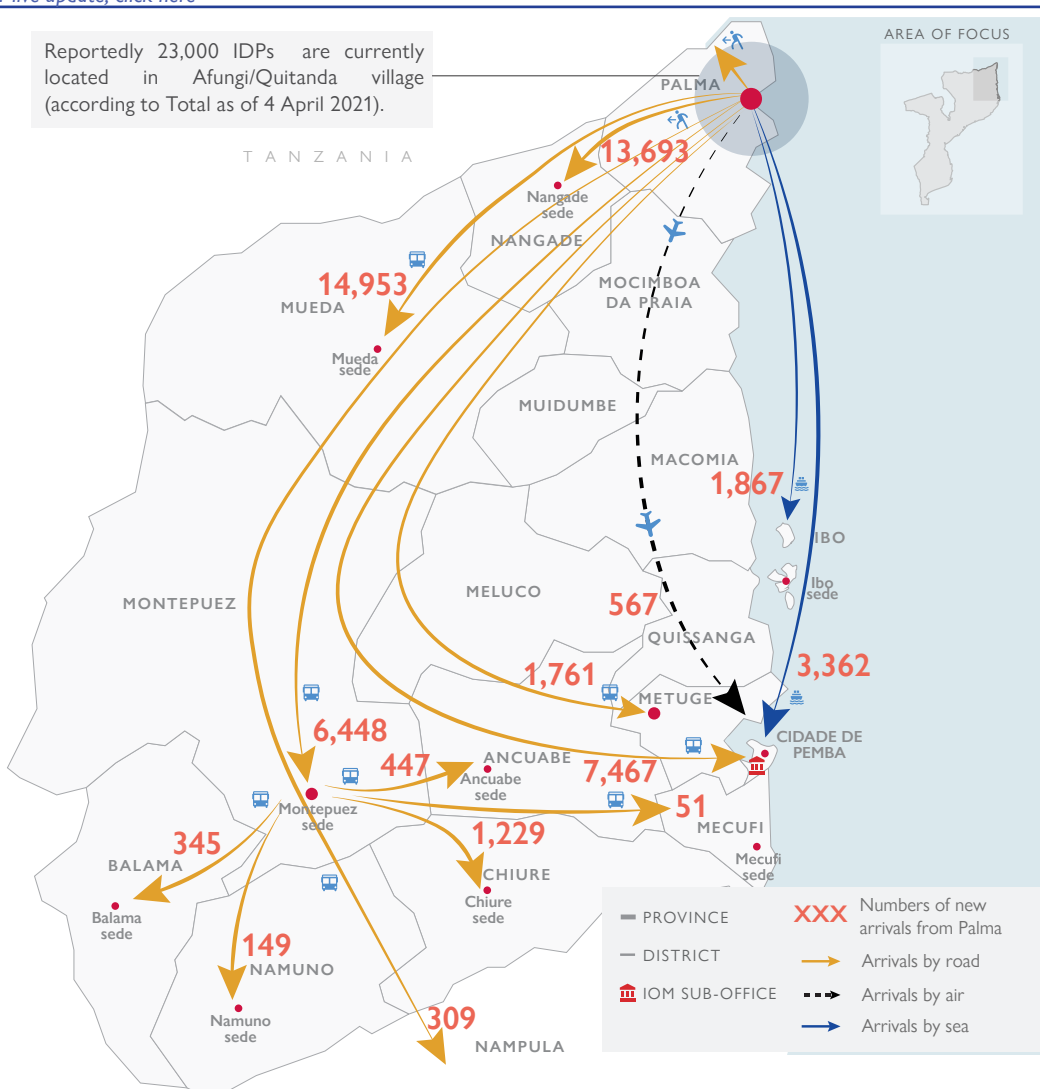


Following the recent attacks in Palma Sede, DTM teams in Nangade, Mueda, Montepuez, Mecufi, Ibo and Pemba districts continue to register significant rise in IDP arrivals since 27 March. On the 18th of May 2021, an estimated number of 859 IDPs were registered in the receiving districts bringing the total number of IDPs to **52,648** people who have been displaced from Palma. IDPs continue to arrive in Nangade on foot and by bus from Nangade to Mueda, Montepuez, and Pemba.

[For live update, click here](#)

Reportedly 23,000 IDPs are currently located in Afungi/Quitanda village (according to Total as of 4 April 2021).



PALMA CRISIS

KEY FIGURES

52,648

PEOPLE ON THE MOVE DURING THE REPORTING PERIOD

43%

OF THE IDPs REPORTED ARE CHILDREN

653

UNACCOMPANIED/ SEPARATED CHILDREN

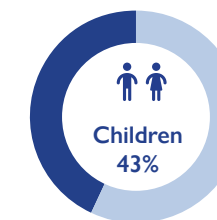
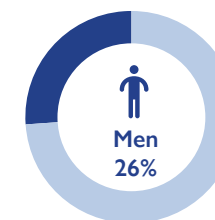
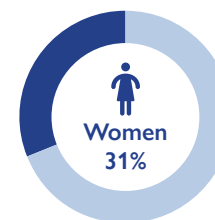
83%

OF THE REPORTED IDPs ARE LIVING WITHIN HOST COMMUNITIES

1,716

ELDERLY WERE REPORTED, REPRESENTING THE LARGEST VULNERABLE GROUP

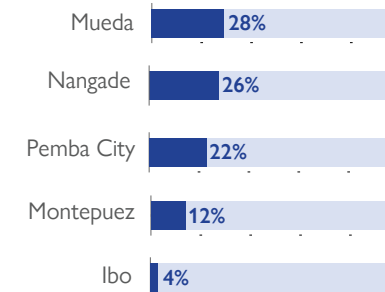
DEMOGRAPHICS



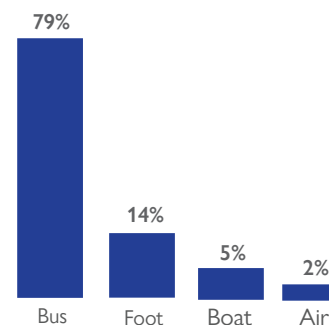
MAIN REPORTED NEEDS



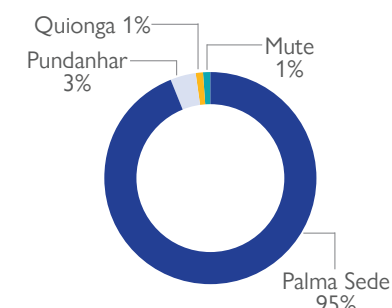
MAIN ARRIVAL DISTRICTS



MEANS OF DISPLACEMENT



LOCALITY OF ORIGIN



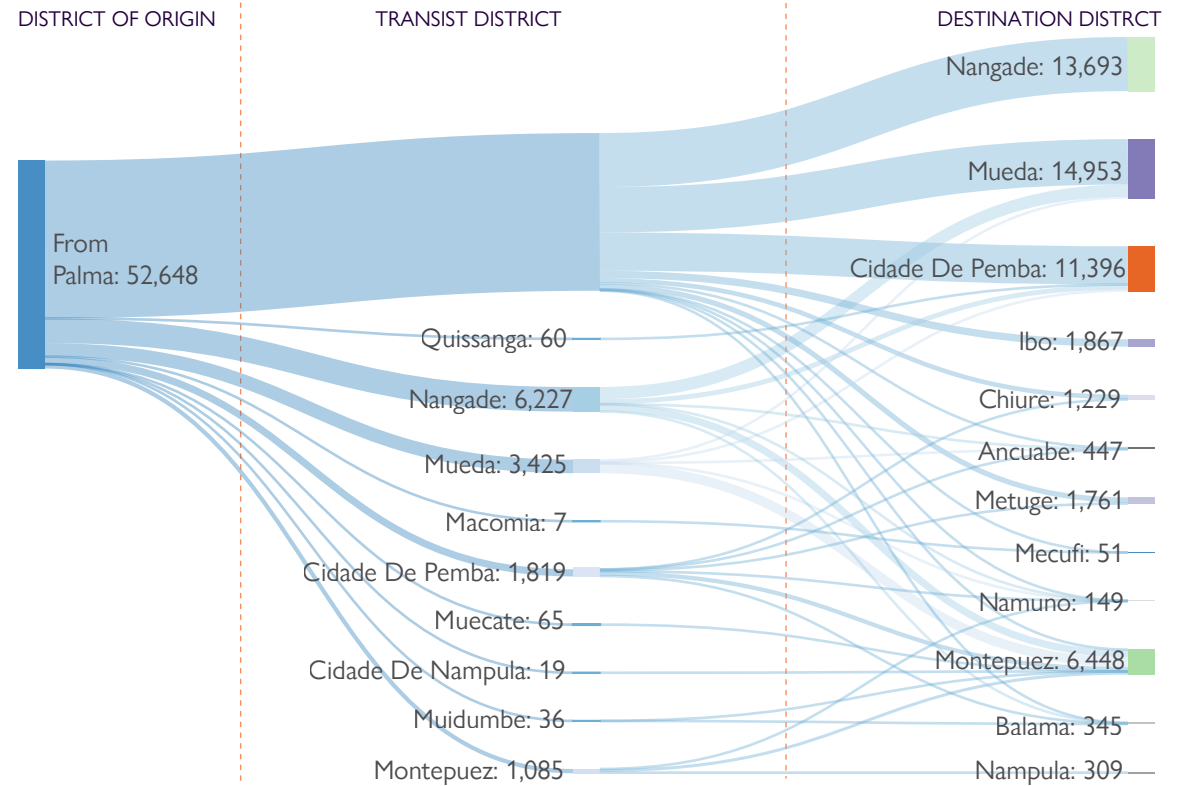
ABOUT THE EMERGENCY TRACKING TOOL

The objective of the Emergency Tracking Tool (ETT) is to collect information on large and sudden population movements, and to provide support to the Government and the humanitarian community by disseminating data on IDPs for ensuring effective humanitarian response to the affected population. Emergency tracking teams and enumerators are deployed to Cidade de Pemba, Mueda, Meluco, Nangade, Montepuez, Ancuabe, Namuno, Balama, Chiure, Ibo, Metuge and Mecufi districts to collect data on displacement movements on a daily basis.

VULNERABILITY BY POSTO OF ARRIVAL

District	Posto	Unaccompanied /Separated Children	Pregnant Women	Elderly	Person w/ disability
Ancuabe	Ancuabe	-	1	6	1
Ancuabe	Mesa	1	1	1	-
Ancuabe	Metoro	-	-	-	-
Balama	Balama	19	20	10	3
Chiure	Chiure	18	29	59	9
Cidade De Pemba	Cidade De Pemba	44	74	329	16
Ibo	Ibo	55	28	114	8
Mecufi	Mecufi	-	-	-	-
Mecufi	Murrebue	-	1	-	-
Metuge	Metuge	18	16	36	17
Montepuez	Mapupulo	31	24	122	10
Montepuez	Montepuez	62	53	296	26
Montepuez	Namanhumbir	1	-	-	-
Mueda	Mueda	37	230	279	31
Mueda	Negomano	8	14	13	-
Nampula	Cidade De Nampula	-	-	-	-
Namuno	Namuno	-	4	-	3
Nangade	Nangade	359	260	451	106
Grand Total		653	755	1,716	230

DISPLACEMENT FLOWS BY DISTRICTS (ARRIVALS)



DEMOGRAPHIC EVOLUTION PER DAY

