



# EMERGENCY TRACKING TOOL (ETT)

The DTM Emergency Tracking Tool (ETT) is deployed to track and to collect information on large and sudden population movements, provide frequent updates on the scale of displacement and quantify the affected population when needed. As a subcomponent of the Mobility Tracking methodology in Nigeria, ETT utilises direct observation and a broad network of key informants to capture best estimates of the affected population per location, enabling targeted humanitarian response planning.

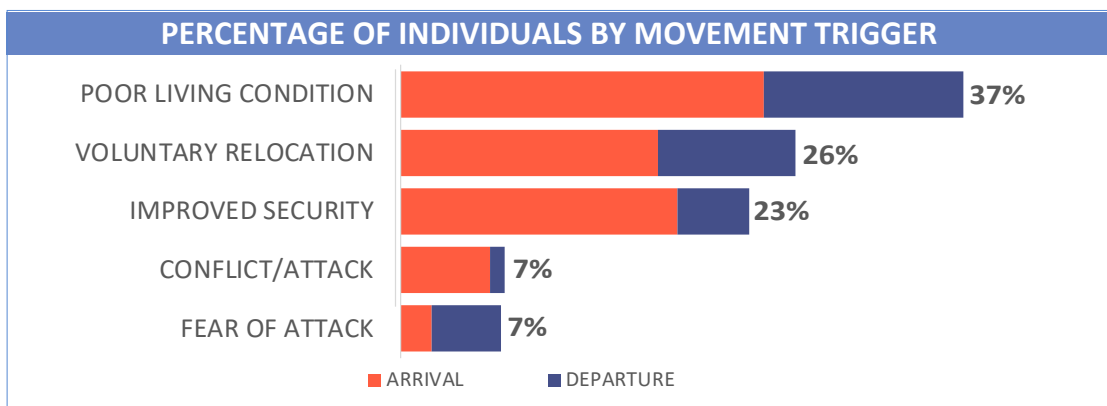
## ETT Report: No. 222 | 03 - 09 May 2021

MOVEMENTS	NEW ARRIVAL SCREENING BY NUTRITION PARTNERS
<p><b>Arrivals:</b> 1,567 individuals</p> <p><b>Departures:</b> 755 individuals</p>	<p><b>41</b> Children (6-59 months) screened for malnutrition</p> <p><b>MUAC category of screened children</b></p> <p>Green: 40   Yellow: 0   Red: 1</p>

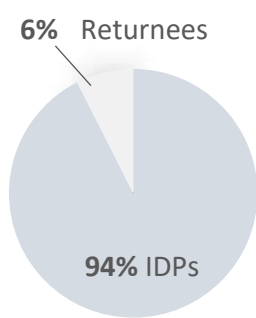
In the states Borno and Adamawa, a total of 2,322 movements were recorded, comprising 1,567 arrivals and 755 departures, between 3 and 9 May 2021. Arrivals were recorded at locations in Askira/Uba, Bama, Gwoza, Hawul and Kala/Balge Local Government Areas (LGAs) of the most conflict-affected state of Borno and in Demsa, Girei, Gombi, Hong, Lamurde, Madagali, Maiha, Michika, Mubi North, Mubi South, Numan, Song, Yola North and Yola South LGAs of Adamawa.

Departures were recorded in Askira/Uba, Gwoza and Kala/Balge LGAs of Borno, and Fufore, Girei, Gombi, Hong, Madagali, Maiha, Michika, Mubi North, Numan, Song and Yola South LGAs of Adamawa.

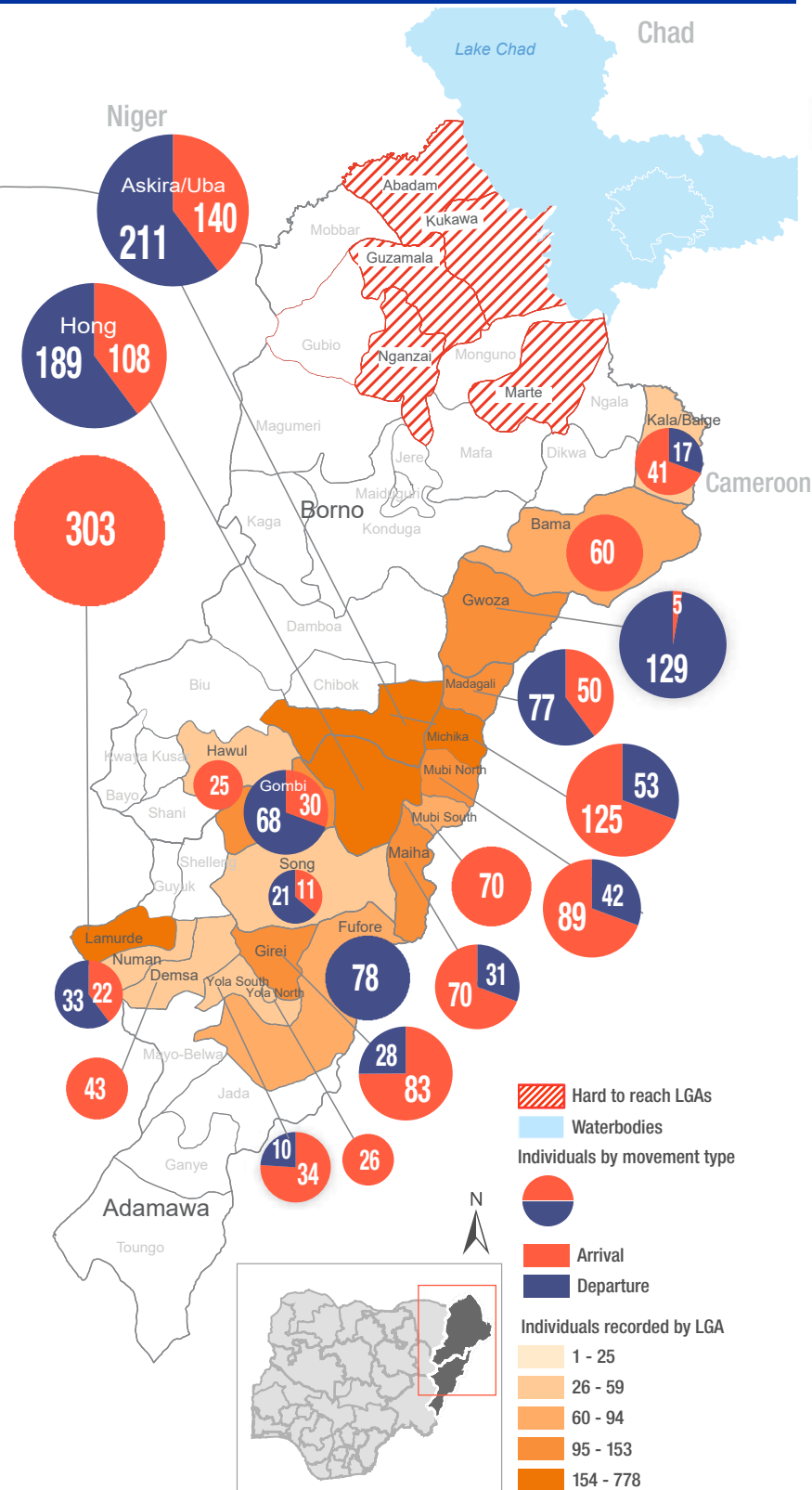
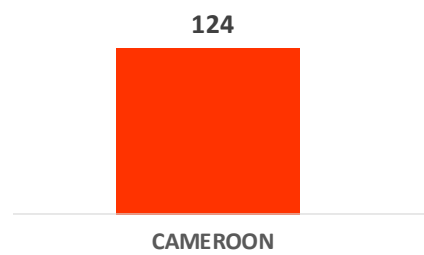
ETT assessments identified the following movement triggers: poor living conditions (862 individuals or 37%), voluntary relocation (605 individuals or 26%), improved security (534 individuals or 23%), conflict/attack (160 individuals or 7%) and fear of attack (154 individuals or 7%).



### Affected Population



### Arrivals from neighbouring Countries



\* Movements in Kala/Balge were captured by ETT outreach staff in the LGA

## SUMMARY OF MAJOR MOVEMENTS

**Askira/Uba:** 140 arrivals and 211 departures were recorded in Askira/Uba LGA of Borno State. All arrivals were from within Askira/Uba LGA in Borno State. The departures included 108 individuals to Hong LGA in Adamawa State, 29 individuals to Mubi South LGA in Adamawa State, 9 individuals to Madagali LGA in Adamawa State, 43 individuals to Askira/Uba LGA in Borno State and 22 individuals to Chibok LGA in Borno State. Forty-nine per cent of individuals relocated due to poor living conditions, 36 per cent of individuals relocated as a result of conflicts/attacks, 12 per cent of the movements recorded were due to fear of attacks and 3 per cent of individuals relocated voluntarily.

**Lamurde:** 303 arrivals and were recorded in Lamurde LGA of Adamawa State. The arrivals included 193 individuals from Gombe LGA in Gombe State, 85 individuals from Michika LGA in Adamawa State and 25 individuals from Guyuk LGA in Adamawa State. All the movements recorded were a result of the improved security situation in areas of origin.

**Hong:** 189 arrivals and 108 departures were recorded in Hong LGA of Adamawa State. The arrivals included 106 individuals from Askira/Uba LGA in Borno State and 83 individuals from Hong LGA in Adamawa State. The departures included 82 individuals to Gombi LGA in Adamawa State and 26 individuals to Madagali LGA in Adamawa State. Eighty per cent of the movements recorded were due to poor living conditions and 20 per cent of the movements recorded were voluntary relocation.

**Michika:** 125 arrivals and 53 departures were recorded in Michika LGA of Adamawa State. The arrivals included 37 individuals from Mubi North LGA in Adamawa State, 36 individuals from Girei LGA in Adamawa State, 23 individuals from Maiha LGA in Adamawa State, 19 individuals from Michika LGA in Adamawa State and 10 individuals from Fufore LGA in Adamawa State. All individuals who departed had Michika LGA in Adamawa State as their destination. Forty-four per cent of individuals relocated as a result of the improved security situation in areas of origin, 30 per cent of the movements recorded were due to fear of attacks, 21 per cent of the movements recorded were due to poor living conditions and 5 per cent of individuals relocated voluntarily.

## NEW ARRIVAL MALNUTRITION SCREENING SUMMARY (CHILDREN 6-59 MONTHS)

An exhaustive nutrition screening using mid-upper arm circumference (MUAC) and oedema for acute malnutrition was conducted by sector partners for 41 children of 6-59 months. Of the 41 children screened, the MUAC reading indicated that 1 child was recorded in the red category, none in the yellow category and 40 children in the green category. No case of oedema was reported in the 2 LGAs assessed.

The results also included 19 children who arrived from neighbouring countries (7 in Bama and 12 in Gwoza). All the 19 children measured were recorded in the green category, with none in red and yellow categories. All children found with acute malnutrition have been admitted for treatment. Please note, the data presented are not surveillance results and should be interpreted with caution.

LGA	MUAC Categories						Total
	Green (>12.5cm)		Yellow (11.5cm - 12.5cm)		Red (<11.5cm)		
	Inaccessible	Accessible	Inaccessible	Accessible	Inaccessible	Accessible	
Bama	9	3	0	0	0	1	13
Gwoza	25	3	0	0	0	0	28
<b>Total</b>	<b>34</b>	<b>6</b>	<b>0</b>	<b>0</b>	<b>0</b>	<b>1</b>	<b>41</b>

■ Nourished

■ Moderate Acute Malnutrition (MAM)

■ Severe Acute Malnutrition (SAM)

Please note, the data presented are not surveillance results and should be interpreted with caution.

**Table 1. Details of movements by locations of assessment and locations of arrival / departure - only movements with at least 25 persons are listed below**

Tracking location			Movement location			ARRIVAL	DEPARTURE	GRAND TOTAL
STATE	LGA	WARD	STATE	LGA	WARD			
ADAMAWA	FUFORE	FUFORE	ADAMAWA	DEMSA	DILLI	-	27	27
		GURIN	ADAMAWA	HONG	GARAHA	-	30	30
	GIREI	GERENG	ADAMAWA	DEMSA	BILLE	52	-	52
		JERA BONYO	ADAMAWA	HONG	MAYO LOPE	31	-	31
		MODIRE/VINIKILANG	ADAMAWA	YOLA SOUTH	NGUORE	-	28	28
	GOMBI	GOMBI NORTH	ADAMAWA	MUBI NORTH	KOLERE	-	36	36
			BORNO	JERE	BALE GALTIMARI	-	32	32
	HONG	BANGSHIKA	ADAMAWA	HONG	HONG	32	-	32
		GARAHA	BORNO	ASKIRA UBA	ZADAWA/HAUSARI	51	-	51
		SHANGUI	ADAMAWA	GOMBI	GOMBI SOUTH	106	-	106
		UBA	ADAMAWA	MADAGALI	GULAK	-	82	82
	LAMURDE	GYAWANA	GOMBE	GOMBE	NYUWAR /JESSU	-	26	26
		LAFIYA	GOMBE	GOMBE	NYUWAR /JESSU	79	-	79
			ADAMAWA	MICHIKA	MADZI	85	-	85
			GOMBE	GOMBE	NYUWAR /JESSU	25	-	25
	MADAGALI	DUHU/SHUWA	ADAMAWA	MADAGALI	HYAMBULA	114	-	114
		GULAK	ADAMAWA	HONG	UBA	38	-	38
	MAIHA	SORAU A	ADAMAWA	MAIHA	SORAU B	27	-	27
	MICHIKA	MICHIKA I	ADAMAWA	GIREI	JERA BONYO	43	-	43
		SUKUMU/TILLIJO	ADAMAWA	MUBI NORTH	MIJILU	36	-	36
		TUMBARA NGABILI	ADAMAWA	MICHIKA	ZAH	37	-	37
	MUBI NORTH	KOLERE	ADAMAWA	GOMBI	GOMBI NORTH	-	53	53
		MAYO BANI	ADAMAWA	HONG	BANGSHIKA	36	-	36
		SABON LAYI	ADAMAWA	HONG	HILDI	25	-	25
MUBI SOUTH	GUDE	ADAMAWA	FUFORE	RIBADU	-	42	42	
	LAMORDE	BORNO	ASKIRA UBA	ASKIRA EAST	32	-	32	
ASKIRA/UBA	ASKIRA EAST	ADAMAWA	MUBI SOUTH	LAMORDE	29	-	29	
	UBA	BORNO	ASKIRA UBA	UBA	-	43	43	
	ZADAWA/HAUSARI	ADAMAWA	HONG	GARAHA	127	-	127	
	BUDUWA/BULA CHIRABE	CAMEROON	MARWA	MORA	-	108	108	
BAMA	BUDUWA/BULA CHIRABE	CAMEROON	MARWA	MORA	29	-	29	
GWOZA	PULKA/BOKKO	BORNO	BAMA	DIPCHARI/JERE/DARAJAMAL/K	67	-	67	
		CAMEROON	MARWA	MORA	54	-	54	
KALA BALGE	RANN	CAMEROON	MARWA	MORA	41	-	41	

The depiction and use of boundaries, geographic names, and related data shown on maps and included in this report are not warranted to be error free nor do they imply judgment on the legal status of any territory, or any endorsement or acceptance of such boundaries by IOM.

When quoting, paraphrasing or in anyway using the information mentioned in this report, the source needs to be stated appropriately as follows: "Source: International Organization for Migration [month, year], Displacement Tracking Matrix (DTM)".

\* MUAC data is provided by UNICEF

For more information or to report an alert, please contact:

Henry Kwenin, DTM Project Coordinator: [hkwenin@iom.int](mailto:hkwenin@iom.int) | +234 903 8852 524

Dave Bercasio, Emergency Coordinator: [dbercasio@iom.int](mailto:dbercasio@iom.int) | +234 907 5070 001

DTM information products: <http://dtm.iom.int/nigeria>

