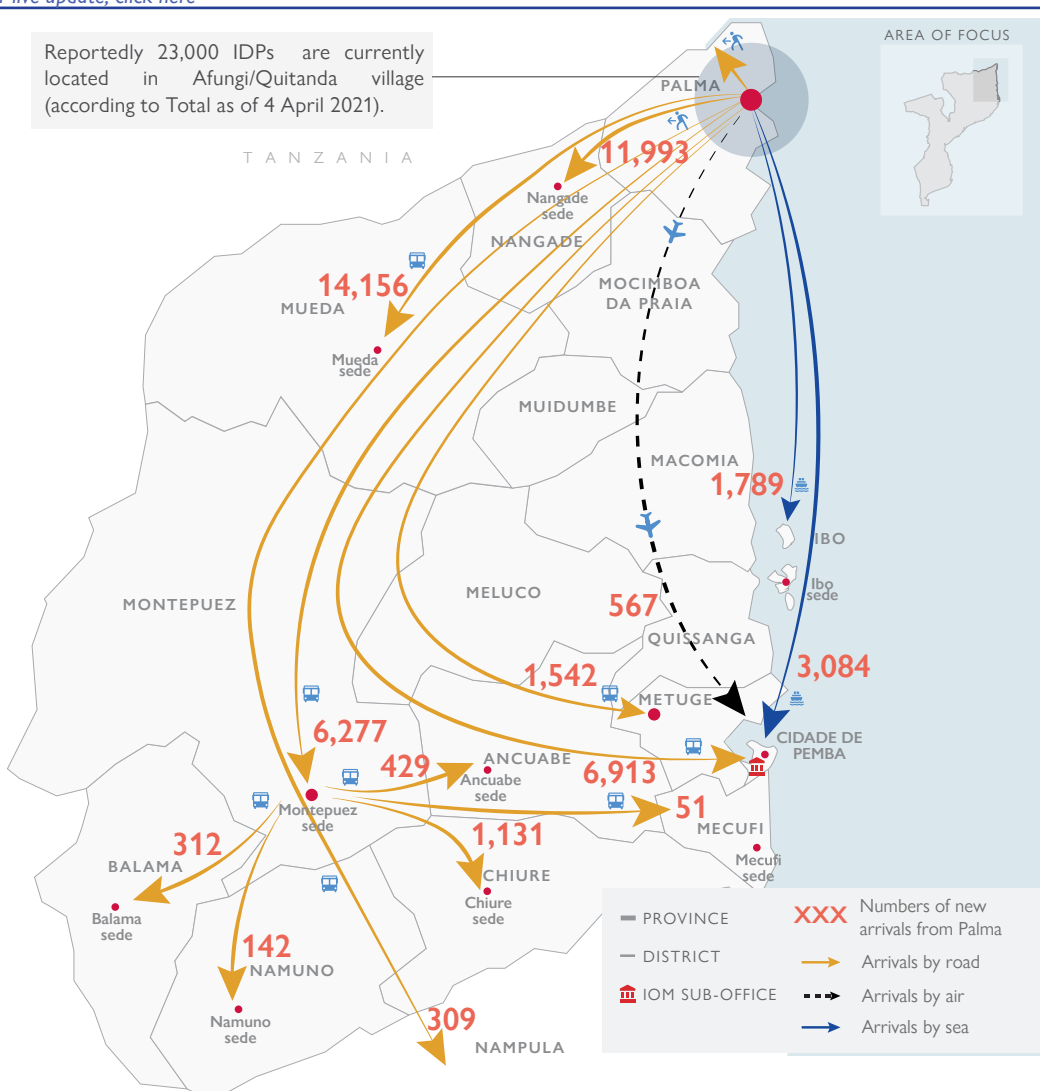


Following the recent attacks in Palma Sede, DTM teams in Nangade, Mueda, Montepuez, Mecufi, Ibo and Pemba districts continue to register significant rise in IDP arrivals since 27 March. On the 13th of May 2021, an estimated number of 586 IDPs were registered in the receiving districts bringing the total number of IDPs to **48,695** people who have been displaced from Palma. IDPs continue to arrive in Nangade on foot and by bus from Nangade to Mueda, Montepuez, and Pemba.

[For live update, click here](#)

Reportedly 23,000 IDPs are currently located in Afungi/Quitanda village (according to Total as of 4 April 2021).



### PALMA CRISIS

#### KEY FIGURES

**48,695**

PEOPLE ON THE MOVE DURING THE REPORTING PERIOD

**43%**

OF THE IDPs REPORTED ARE CHILDREN

**598**

UNACCOMPANIED/ SEPARATED CHILDREN

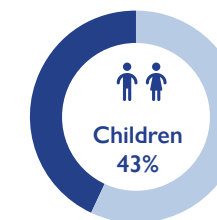
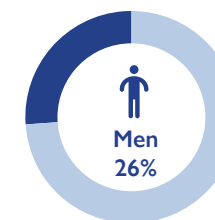
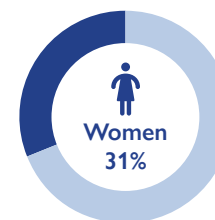
**82%**

OF THE REPORTED IDPs ARE LIVING WITHIN HOST COMMUNITIES

**1,599**

ELDERLY WERE REPORTED, REPRESENTING THE LARGEST VULNERABLE GROUP

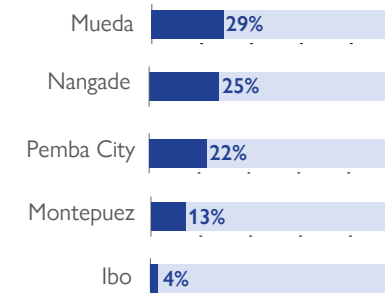
#### DEMOGRAPHICS



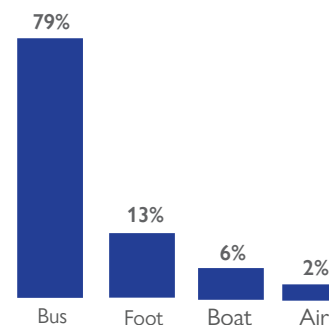
#### MAIN REPORTED NEEDS



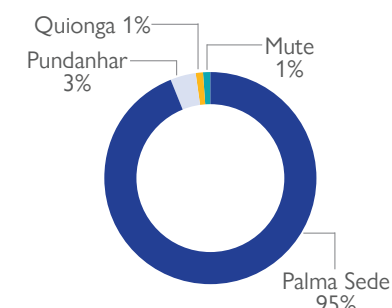
#### MAIN ARRIVAL DISTRICTS



#### MEANS OF DISPLACEMENT



#### LOCALITY OF ORIGIN



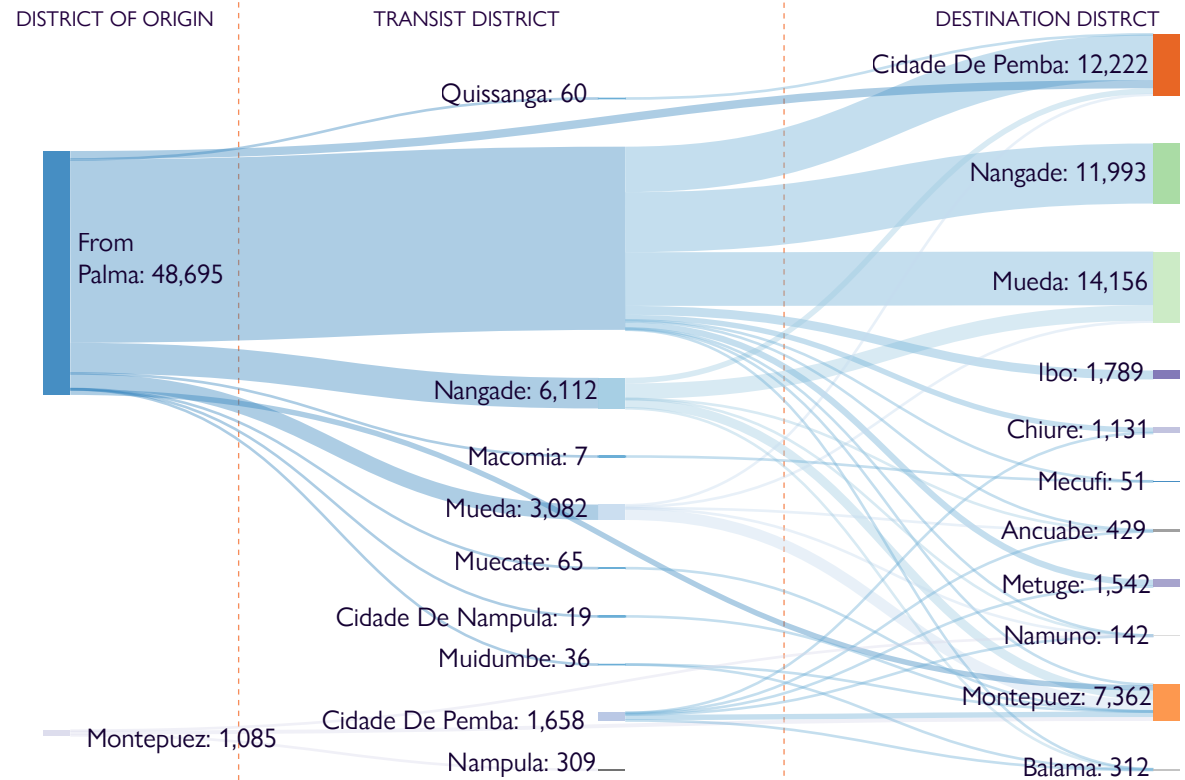
## ABOUT THE EMERGENCY TRACKING TOOL

The objective of the Emergency Tracking Tool (ETT) is to collect information on large and sudden population movements, and to provide support to the Government and the humanitarian community by disseminating data on IDPs for ensuring effective humanitarian response to the affected population. Emergency tracking teams and enumerators are deployed to Cidade de Pemba, Mueda, Meluco, Nangade, Montepuez, Ancuabe, Namuno, Balama, Chiure, Ibo, Metuge and Mecufi districts to collect data on displacement movements on a daily basis.

## VULNERABILITY BY POSTO OF ARRIVAL

District	Posto	Unaccompanied/ Separated Children	Pregnant Women	Elderly	Person w/ disability
Ancuabe	Ancuabe	-	1	6	1
Ancuabe	Mesa	1	1	1	-
Ancuabe	Metoro	-	-	-	-
Balama	Balama	15	17	8	3
Chiure	Chiure	18	29	52	9
Cidade De Pemba	Cidade De Pemba	44	72	317	15
Ibo	Ibo	52	24	108	7
Mecufi	Mecufi	-	-	-	-
Mecufi	Murrebue	-	1	-	-
Metuge	Metuge	17	13	28	17
Montepuez	Mapupulo	29	20	114	10
Montepuez	Montepuez	62	53	296	26
Montepuez	Namanhumbir	1	-	-	-
Mueda	Mueda	36	214	251	30
Mueda	Negomano	8	14	13	-
Nampula	Cidade De Nampula	-	-	-	-
Namuno	Namuno	-	3	-	3
Nangade	Nangade	315	243	405	90
<b>Grand Total</b>		<b>598</b>	<b>705</b>	<b>1599</b>	<b>211</b>

## DISPLACEMENT FLOWS BY DISTRICTS (ARRIVALS)



## DEMOGRAPHIC EVOLUTION PER DAY

