



# EMERGENCY TRACKING TOOL (ETT)

The DTM Emergency Tracking Tool (ETT) is deployed to track and to collect information on large and sudden population movements, provide frequent updates on the scale of displacement and quantify the affected population when needed. As a subcomponent of the Mobility Tracking methodology in Nigeria, ETT utilises direct observation and a broad network of key informants to capture best estimates of the affected population per location, enabling targeted humanitarian response planning.

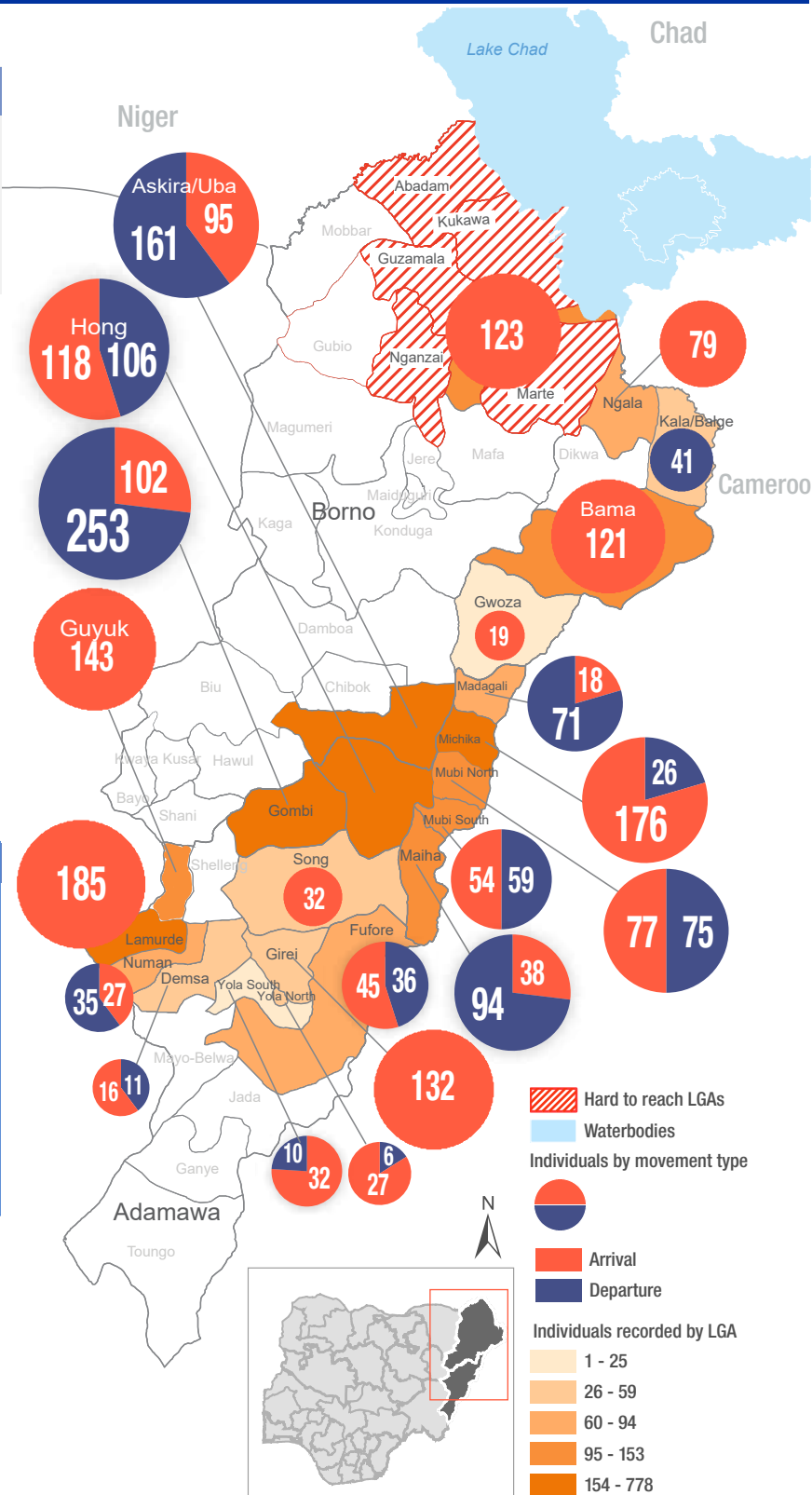
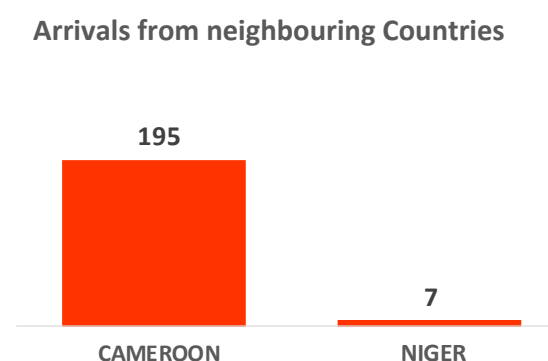
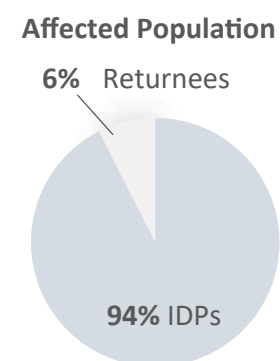
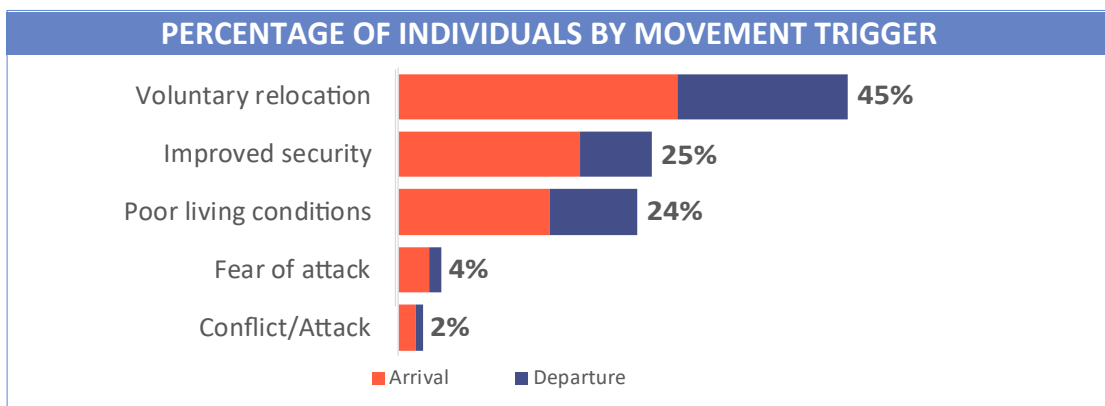
## ETT Report: No. 221 | 26 April - 02 May 2021

MOVEMENTS	NEW ARRIVAL SCREENING BY NUTRITION PARTNERS
<p><b>Arrivals:</b> 1,725 individuals</p> <p><b>Departures:</b> 918 individuals</p>	<p><b>57</b> Children (6-59 months) screened for malnutrition</p> <p><b>MUAC category of screened children</b></p> <p>Green: 50   Yellow: 3   Red: 4</p>

In the states Borno and Adamawa, a total of 2,643 movements were recorded, comprising 1,725 arrivals and 918 departures, between 26 April and 2 May 2021. Arrivals were recorded at locations in Askira/Uba, Bama, Gwoza, Monguno and Ngala Local Government Areas (LGAs) of the most conflict-affected state of Borno and in Demsa, Fufore, Girei, Gombi, Guyuk, Hong, Lamurde, Madagali, Maiha, Michika, Mubi North, Mubi South, Numan, Song, Yola North and Yola South LGAs of Adamawa.

Departures were recorded in Askira/Uba and Kala/Balge LGAs of Borno, and Demsa, Fufore, Gombi, Hong, Madagali, Maiha, Michika, Mubi North, Mubi South, Numan, Yola North and Yola South LGAs of Adamawa.

ETT assessments identified the following movement triggers: voluntary relocation (1,178 individuals or 45%), improved security (662 individuals or 25%), poor living conditions (625 individuals or 24%), fear of attack (113 individuals or 4%) and conflict/attack (65 individuals or 2%).



\* Movements in Kala/Balge were captured by ETT outreach staff in the LGA

## SUMMARY OF MAJOR MOVEMENTS

**Gombi:** 102 arrivals and 253 departures were recorded in Gombi LGA of Borno State. The arrivals included 41 individuals from Askira/Uba LGA in Borno State, 39 individuals from Hawul LGA in Borno State and 22 individuals from Maiha LGA in Adamawa State. The departures included 157 individuals to Hong LGA in Adamawa State, 43 individuals to Gombi LGA in Adamawa State, 37 individuals to Michika LGA in Adamawa State and 16 individuals to Maiha LGA in Adamawa State. Forty-five per cent of the movements recorded were voluntary relocation, 33 per cent of individuals relocated as a result of the improved security situation in areas of origin and 22 per cent of individuals relocated due to poor living conditions.

**Askira/Uba:** 161 arrivals and 95 departures were recorded in Askira/Uba LGA of Borno State. The arrivals included 93 individuals from Askira/Uba LGA in Borno State, 59 individuals from Mubi South LGA in Adamawa State and 9 individuals from Gombe LGA in Gombe State. The departures included 41 individuals to Gombi LGA in Adamawa State, 17 individuals to Yola South LGA in Adamawa State, 26 individuals to Lau LGA in Taraba State and 11 individuals to Gwoza LGA in Borno State. Fifty-two per cent of individuals relocated as a result of the improved security situation in areas of origin, 33 per cent of individuals relocated voluntarily and 15 per cent of the movements recorded were due to poor living conditions.

**Hong:** 118 arrivals and 106 departures were recorded in Hong LGA of Adamawa State. The arrivals included 41 individuals from Mubi North LGA in Adamawa State, 39 individuals from Song LGA in Adamawa State and 38 individuals from Hong LGA in Adamawa State. The departures included 77 individuals to Gombi LGA in Adamawa State and 29 individuals to Yola South LGA in Adamawa State. All the movements recorded were voluntary relocation.

**Michika:** 176 arrivals and 26 departures were recorded in Michika LGA of Adamawa State. The arrivals included 59 individuals from Song LGA in Adamawa State, 37 individuals from Gombi LGA in Adamawa State, 22 individuals from Madagali LGA in Adamawa State and 58 individuals from Gwoza LGA in Borno State. Forty-seven per cent of individuals relocated as a result of the improved security situation in areas of origin, 40 per cent of the movements recorded were due to fear of attack and 13 per cent of the movements recorded were due to poor living conditions.

IOM's Emergency Tracking Tool (ETT) is deployed in Nigeria's northeastern states. Only Local Government Areas (LGAs) in which the IDP population changed since the latest DTM round of assessments are represented in this report. The data has been collected by DTM staff deployed at the locations listed and cross-checked with the partners present on the ground.

## NEW ARRIVAL MALNUTRITION SCREENING SUMMARY (CHILDREN 6-59 MONTHS)

An exhaustive nutrition screening using mid-upper arm circumference (MUAC) and oedema for acute malnutrition was conducted by sector partners for 57 children of 6-59 months. Of the 57 children screened, the MUAC reading indicated that 4 children were recorded in the red category, 3 children in the yellow category and 50 children in the green category. No case of oedema was reported in the 3 LGAs assessed.

The results also included 33 children who arrived from neighbouring countries (20 in Bama and 13 in Ngala). Of all the 33 children measured, 1 were recorded in the red category, 31 in the green category and the remaining 1 in the yellow category. All children found with acute malnutrition have been admitted for treatment. Please note, the data presented are not surveillance results and should be interpreted with caution.

LGA	MUAC Categories						Total
	Green (>12.5cm)		Yellow (11.5cm - 12.5cm)		Red (<11.5cm)		
	Inaccessible	Accessible	Inaccessible	Accessible	Inaccessible	Accessible	
Bama	23	6	1	0	2	0	32
Gwoza	1	3	0	2	0	0	6
Ngala	17	0	0	0	2	0	19
<b>Total</b>	<b>41</b>	<b>9</b>	<b>5</b>	<b>2</b>	<b>4</b>	<b>0</b>	<b>57</b>

■ Nourished

■ Moderate Acute Malnutrition (MAM)

■ Severe Acute Malnutrition (SAM)

Please note, the data presented are not surveillance results and should be interpreted with caution.

**Table 1. Details of movements by locations of assessment and locations of arrival / departure - only movements with at least 24 persons are listed below**

Tracking location			Movement location			ARRIVAL	DEPARTURE	GRAND TOTAL	
STATE	LGA	WARD	STATE	LGA	WARD				
ADAMAWA	FUFORE	RIBADU	ADAMAWA	GIREI	GIREI I	24	-	24	
	GIREI	GERENG	ADAMAWA	DEMSEA	BILLE	59	-	59	
		GIREI I		FUFORE	RIBADU	24	-	24	
		WURO DOLE		YOLA NORTH	JAMBTU	26	-	26	
		GA'ANDA		ADAMAWA	MICHIKA	MADZI	-	37	37
	GOMBI	GARKIDA	BORNO	ASKIRA UBA	NGULDE	41	-	41	
		GOMBI NORTH	BORNO	HAWUL	KWAJAJFFA/HANG	39	-	39	
		GOMBI SOUTH	ADAMAWA	HONG	THILBANG	-	77	77	
				GOMBI	GOMBI NORTH	-	43	43	
	HONG	ADAMAWA	HONG	BANGSHIKA	-	80	80		
			DUMNA	ADAMAWA	GUYUK	GUYUK	143	-	143
			BANGSHIKA	ADAMAWA	MUBI NORTH	BETSO	41	-	41
			GAYA		SONG	SONG GARI	39	-	39
			HILDI		HONG	BANGSHIKA	38	-	38
	THILBANG	YOLA SOUTH	NAMTARI		-	29	29		
	LAMURDE	ADAMAWA	LAFIYA	GOMBI	GOMBI NORTH	-	77	77	
			GOMBE	BALANGA	NYUWAR/JESSU	80	-	80	
	MAIHA	ADAMAWA	MAYONGULI	GOMBI	GARKIDA	105	-	105	
			SORAU 'A'	MUBI NORTH	LOKUWA	-	24	24	
	MICHIKA	ADAMAWA	MADZI	GOMBI	GA'ANDA	38	-	38	
MINKISI/WURO NGIKI			SONG	SONG WAJE	37	-	37		
MODA/DLAKA/GHENJUWA			BORNO	GWOZA	PULKA/BOKKO	38	-	38	
TUMBARA/NGABILI			ADAMAWA	MUBI NORTH	BETSO	58	-	58	
MUBI NORTH	ADAMAWA	BETSO	MICHIKA	TUMBARA/NGABILI	-	26	26		
		LOKUWA	MAIHA	SORAU 'B'	-	39	39		
MUBI SOUTH	BORNO	LAMORDE	ASKIRA UBA	HUSARA/TAMPUL	-	59	59		
BORNO	ASKIRA/UBA	DILLE/HUYUM	BORNO	ASKIRA UBA	HUSARA/TAMPUL	93	-	93	
		HUSARA/TAMPUL	ADAMAWA	MUBI SOUTH	LAMORDE	59	-	59	
		NGULDE	GOMBI	GARKIDA	-	41	41		
		UVU/UDA	TARABA	LAU	GARING DOGO	-	26	26	
	BAMA	BUDUWA/BULA CHIRABE	CAMEROON	MARWA	MORA	63	-	63	
		SHEHURI/HAUSARI/MAIRI	BORNO	BAMA	SABSABWA/SOYE/BULONGU	25	-	25	
	KALA BALGE	CAMEROON	MARWA	MORA	-	32	32		
	MONGUNO	BORNO	NGANZAI	GAJIRAM	123	-	123		
NGALA	CAMEROON	MARWA	FOTOKOL	79	-	79			

The depiction and use of boundaries, geographic names, and related data shown on maps and included in this report are not warranted to be error free nor do they imply judgment on the legal status of any territory, or any endorsement or acceptance of such boundaries by IOM.

When quoting, paraphrasing or in anyway using the information mentioned in this report, the source needs to be stated appropriately as follows: "Source: International Organization for Migration [month, year], Displacement Tracking Matrix (DTM)".

\* MUAC data is provided by UNICEF

For more information or to report an alert, please contact:

Henry Kwenin, DTM Project Coordinator: [hkwenin@iom.int](mailto:hkwenin@iom.int) | +234 903 8852 524

Dave Bercasio, Emergency Coordinator: [dbercasio@iom.int](mailto:dbercasio@iom.int) | +234 907 5070 001

DTM information products: <http://dtm.iom.int/nigeria>