

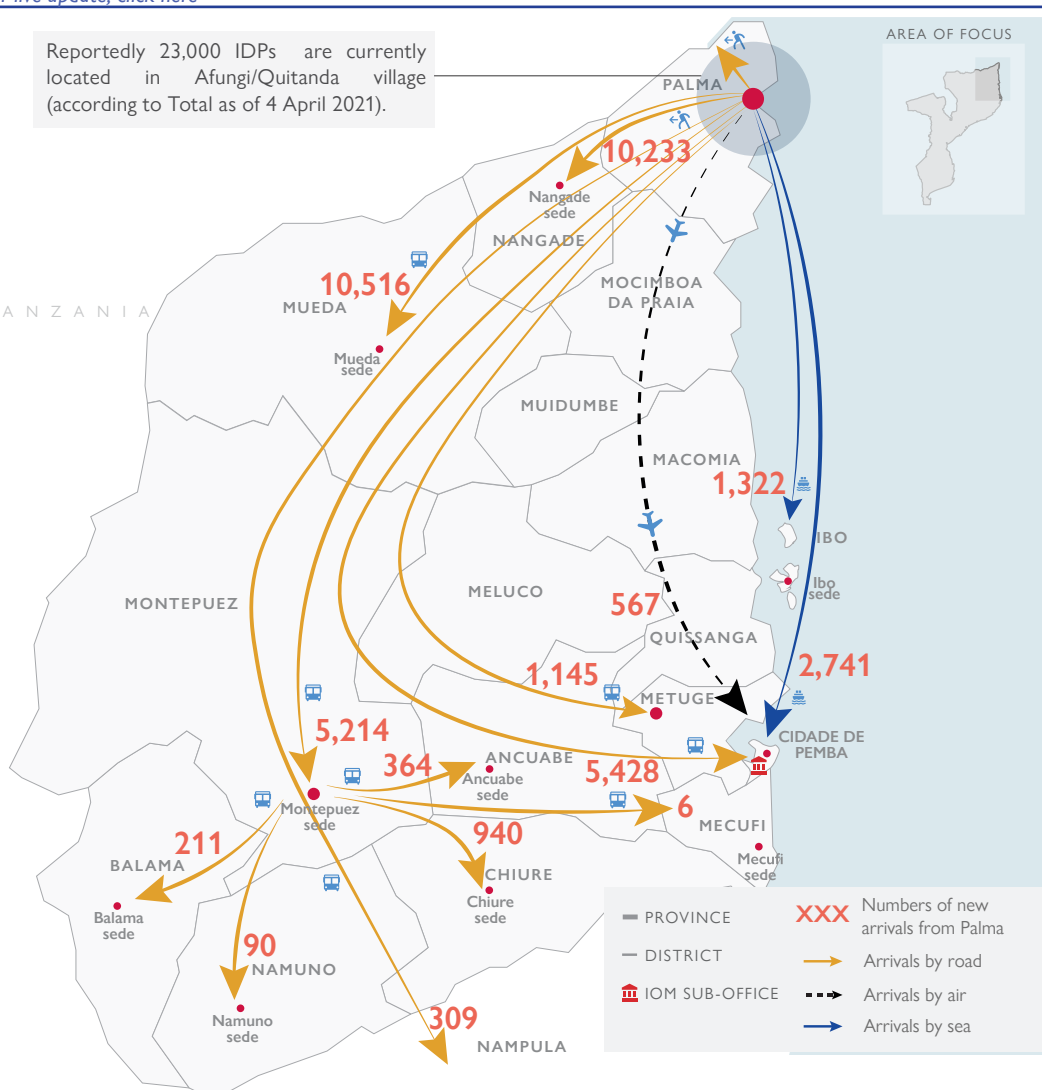
DTM Emergency Tracking Tool (ETT) is deployed to track and provide up-to-date information on sudden displacement and other population movements

ETT Report: No. 72/ 27 March - 05 May 2021 17:00h

Following the recent attacks in Palma Sede, DTM teams in Nangade, Mueda, Montepuez, Mecufi, Ibo and Pemba districts continue to register significant rise in IDP arrivals since 27 March. On the 5th of May 2021, an estimated number of 1,024 IDPs were registered in the receiving districts bringing the total number of IDPs to 39,086 people who have been displaced from Palma. IDPs continue to arrive in Nangade on foot and by bus from Nangade to Mueda, Montepuez, and Pemba.

For live update, [click here](#)

Reportedly 23,000 IDPs are currently located in Afungi/Quitanda village (according to Total as of 4 April 2021).



### PALMA CRISIS

#### KEY FIGURES

39,086

PEOPLE ON THE MOVE DURING THE REPORTING PERIOD

43%

OF THE IDPs REPORTED ARE CHILDREN

478

UNACCOMPANIED/ SEPARATED CHILDREN

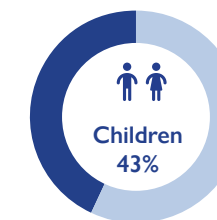
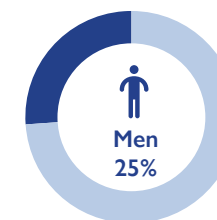
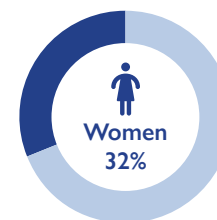
80%

OF THE REPORTED IDPs ARE LIVING WITHIN HOST COMMUNITIES

1,323

ELDERLY WERE REPORTED, REPRESENTING THE LARGEST VULNERABLE GROUP

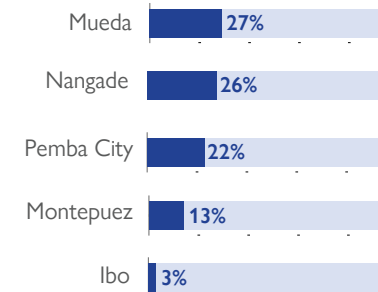
#### DEMOGRAPHICS



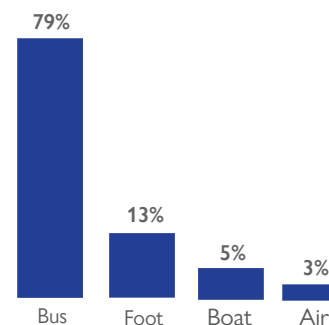
#### MAIN REPORTED NEEDS



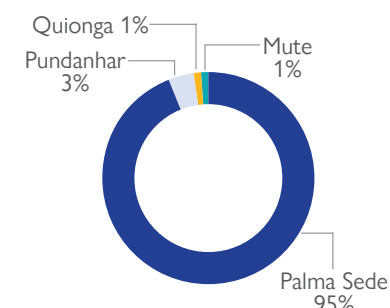
#### MAIN ARRIVAL DISTRICTS



#### MEANS OF DISPLACEMENT



#### LOCALITY OF ORIGIN



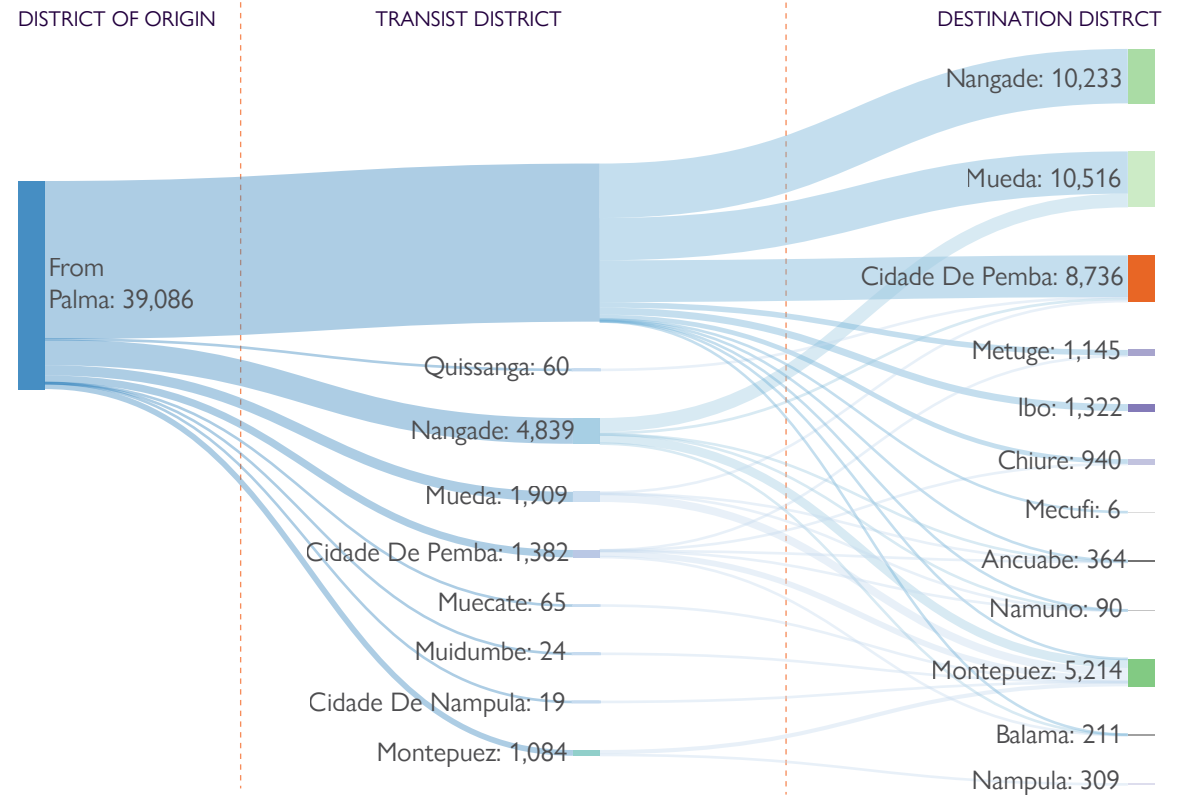
## ABOUT THE EMERGENCY TRACKING TOOL

The objective of the Emergency Tracking Tool (ETT) is to collect information on large and sudden population movements, and to provide support to the Government and the humanitarian community by disseminating data on IDPs for ensuring effective humanitarian response to the affected population. Emergency tracking teams and enumerators are deployed to Cidade de Pemba, Mueda, Meluco, Nangade, Montepuez, Ancuabe, Namuno, Balama, Chiure, Ibo, Metuge and Mecufi districts to collect data on displacement movements on a daily basis.

## VULNERABILITY BY LOCALITY OF ARRIVAL

Locality	Total Individuals	Unaccompanied/Separated Children	Pregnant Women	Elderly	Person w/ Disability
Mueda	10,516	34	181	225	25
Bairro Lilondo	209	-	2	-	-
Bairro Maputo	51	-	1	3	-
Bairro Rovuma-2	196	-	1	1	-
Mpembe	965	-	2	11	-
Vila de Mueda	9,095	34	175	207	25
Nangade	10,233	261	218	347	85
Bairro Ntanga	176	-	3	7	-
Sede	10,057	259	215	340	85
Cidade De Pemba	8,736	41	49	262	8
Alto Gingone	691	-	14	15	-
Cariaço	5	-	-	-	-
Chuiha	2,634	20	12	143	-
Eduardo Mondlane	888	-	4	14	-
Ingonane	867	-	1	36	1
Josina Machel	232	-	-	11	-
Mahate	228	-	-	5	-
Maringanha	128	-	-	5	-
Metula	180	-	-	0	-
Muxara	76	-	-	0	-
Natite	224	-	3	11	-
Paquitequete	2,583	15	14	22	5
Montepuez	5,214	65	61	339	22
Centro de Nacasa	559	11	14	34	1
Centro de Nanyopo B	72	-	-	-	-
Centro de Ntele	955	-	8	60	1
Centro de Piloto	183	-	-	16	-
Cidade de Montepuez	3,223	44	32	222	20
Mapupulo	174	-	3	7	-
M'Fupene	48	-	-	-	-
Ibo	1,322	31	11	73	4
Matemo	1,322	31	11	73	4
Metuge	1,145	15	12	23	16
10 Congresso	48	-	-	6	1
7 de Abril	5	-	-	-	-
Mtano	36	-	1	11	-
Mazoze	28	-	-	-	-
Mieze	386	-	7	13	4
Nangua	4	-	-	-	-
Sede	638	11	-	4	11
Chiure	940	18	25	42	9
Kuphé	17	-	-	-	-
Kuphé	4	-	-	-	-
Meriha	80	-	-	3	-
Micone	34	-	-	-	1
Mujaja	231	-	6	10	3
Naitavara	56	-	1	2	-
Namissiri	13	-	-	-	-
Namiuta	68	-	2	3	5
Vila de Chiure	437	-	8	19	4
Ancuabe	364	-	1	2	5
Campene	4	-	-	-	-
Meza	17	-	-	-	-
Nanjua	163	-	1	-	-
Salave	19	-	-	-	-
Sede	161	-	-	4	-
Nampula	309	-	-	-	-
Cidade de Nampula	309	-	-	-	-
Balama	211	-	12	14	7
Ingonane	28	-	1	-	-
Marimba A	8	-	-	-	-
Marimba B	14	-	-	-	-
Marimba B	3	-	-	-	-
Ntanta	11	-	-	-	-
Ntanta	59	-	-	1	3
Ntete	88	-	11	9	3
Namuno	90	-	-	2	2
Bairro de Cumone B	5	-	-	-	-
Milipone	85	-	-	2	-
Mecufi	6	-	-	-	-
Mauela	2	-	-	-	-
Mutua	4	-	-	-	-
Grand Total	39,086	478	576	1,323	174

## DISPLACEMENT FLOWS BY DISTRICTS (ARRIVALS)



## DEMOGRAPHIC EVOLUTION PER DAY

