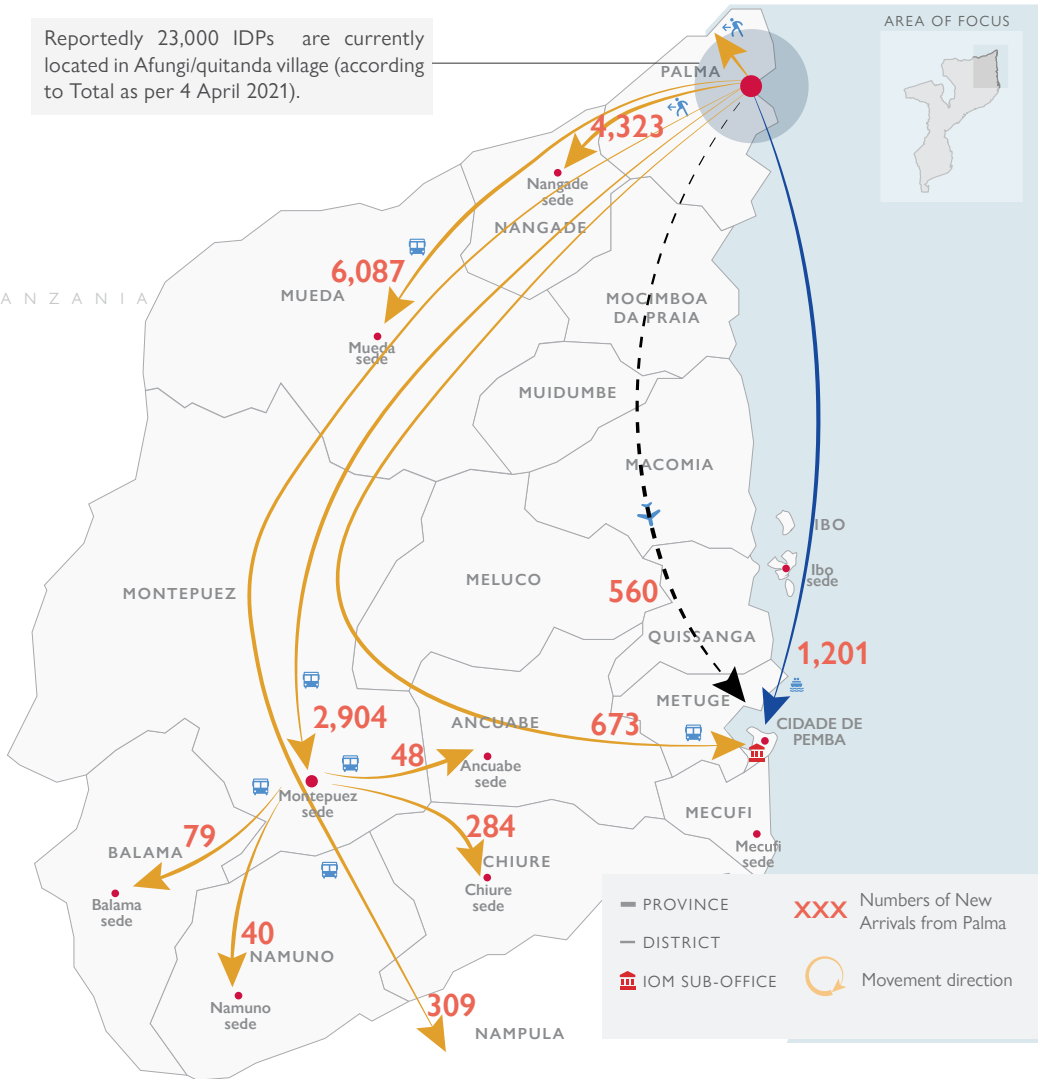


PALMA CRISIS

Following the recent attacks in Palma Sede, DTM teams in Nangade, Mueda, Montpuez, and Pemba districts continue to register significant rise in IDP arrivals since 27 March. On 12 April 2021, an estimated number of 1,329 IDPs were registered in the four districts bringing the total number of IDPs to **16,508** people who have been displaced from Palma. IDPs continue to arrive in Nangade on foot and by bus from Nangade to Mueda, Montepuez, and Pemba.

For live update, [click here](#)

Reportedly 23,000 IDPs are currently located in Afungi/quitanda village (according to Total as per 4 April 2021).



KEY FIGURES

16,508

PEOPLE ON THE MOVE DURING THE REPORTING PERIOD

43%

OF THE IDPs REPORTED ARE CHILDREN

219

UNACCOMPANIED/ SEPARATED CHILDREN

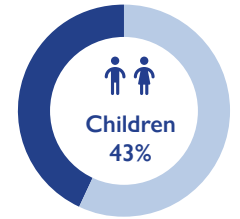
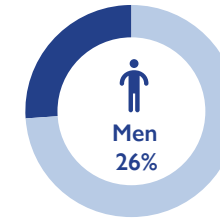
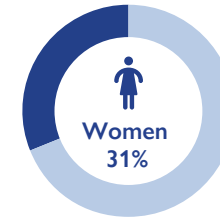
70%

OF THE REPORTED IDPs ARE LIVING WITHIN HOST COMMUNITIES

509

ELDERLY WERE REPORTED, REPRESENTING THE LARGEST VULNERABLE GROUP

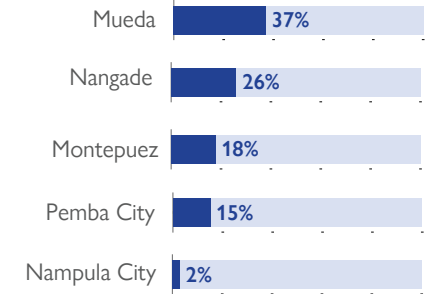
DEMOGRAPHICS



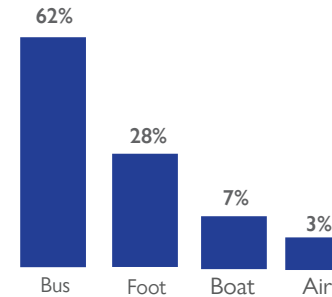
MAIN REPORTED NEEDS



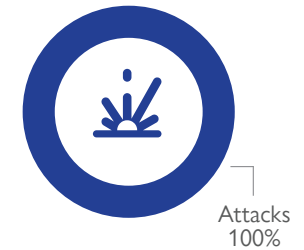
MAIN ARRIVAL DISTRICTS



MEANS OF DISPLACEMENT



REASON OF DISPLACEMENT



ABOUT THE EMERGENCY TRACKING TOOL

The objective of the Emergency Tracking Tool (ETT) is to collect information on large and sudden population movements, and to provide support to the Government and the humanitarian community by disseminating data on IDPs for ensuring effective humanitarian response to the affected population. Emergency tracking teams and enumerators are deployed to Cidade de Pemba, Mueda, Meluco, Nangade, Montepuez, Ancuabe, Namuno, Balama, Chiure, Ibo and Mecufi districts to collect data on displacement movements on a daily basis.

VULNERABILITY BY LOCALITY OF ARRIVAL

Locality	Total Individuals	Unaccompanied/ Separated Children	Pregnant Women	Elderly	Person w/ Disability
Mueda	6,087	18	86	116	16
Bairro Lilondo	209	-	2	3	-
Bairro Maputo	51	-	1	3	-
Bairro Rovuma-2	196	-	1	1	-
Mpembe	965	-	2	11	-
Vila de Mueda	4,666	18	80	98	16
Nangade	4,323	146	89	145	34
Sede	4,323	146	89	145	34
Montepuez	2,904	32	36	180	8
Centro de Nacaca	355	5	6	21	1
Centro de Nanyopo B	72	1	-	-	-
Centro de Ntele	788	7	10	46	1
Centro de Piloto	183	-	-	16	-
Cidade de Montepuez	1,425	18	17	95	6
Mapupulo	71	1	3	2	-
MPupene	10	-	-	-	-
Cidade De Pemba	2,434	15	26	57	6
Alto Gingone	600	2	14	15	-
Cariacó	5	-	-	-	-
Eduardo Mondlane	55	-	2	1	-
Ingonane	390	-	-	16	-
Josina Machel	189	1	-	6	1
Mahate	25	-	-	-	-
Maringanha	29	1	-	2	-
Muxara	12	-	1	-	-
Natite	74	-	1	4	-
Paquitequete	1,055	11	8	13	5
Cidade De Nampula	309	-	-	-	-
Cidade de Nampula	309	-	-	-	-
Chiure	284	2	6	10	3
Meriha	45	-	1	1	-
Micone	34	-	-	-	1
Nahavara	56	1	2	-	1
Vila de Chiúre	149	1	3	9	1
Balama	79	6	5	-	-
Ingonane	28	1	1	-	-
Marimba A	8	-	1	-	-
Marimba B	14	-	-	-	-
Ntanta	21	-	1	-	-
Ntete	8	5	2	-	-
Ancuabe	48	-	1	1	-
Sede	48	-	1	1	-
Namuno	40	-	-	-	3
Milipone	40	-	-	-	3
Grand Total	16,508	219	249	509	70

DISPLACEMENT FLOWS BY DISTRICTS (ARRIVALS)

