



# DISPLACEMENT TRACKING MATRIX

## MOSUL CORRIDOR EMERGENCY

### DISPLACEMENT ANALYSIS TRACKING

The Emergency Tracking (ET) system tool is aimed at tracking sudden population displacements or return movements triggered by specific crises. The ET figures are not cumulative, rather they provide a snapshot of the population currently displaced on the indicated date. This dashboard merges three ET datasets: **1) Salah al-Din and Ninewa ET** covers the displacement caused by the military operations in Shirqat and Baiji districts (Salah al-Din governorate), and Qayara sub-district (Ninewa governorate) since mid-June 2016; **2) Hawija ET** covers the displacement due to the clashes in Hawija district (Kirkuk governorate) since August 2016; **3) Mosul Operations ET** covers the displacement caused by military operations since 17 October 2016. The dashboard includes also the displacement caused by the military operations in Makhmur district at the end of March 2016.

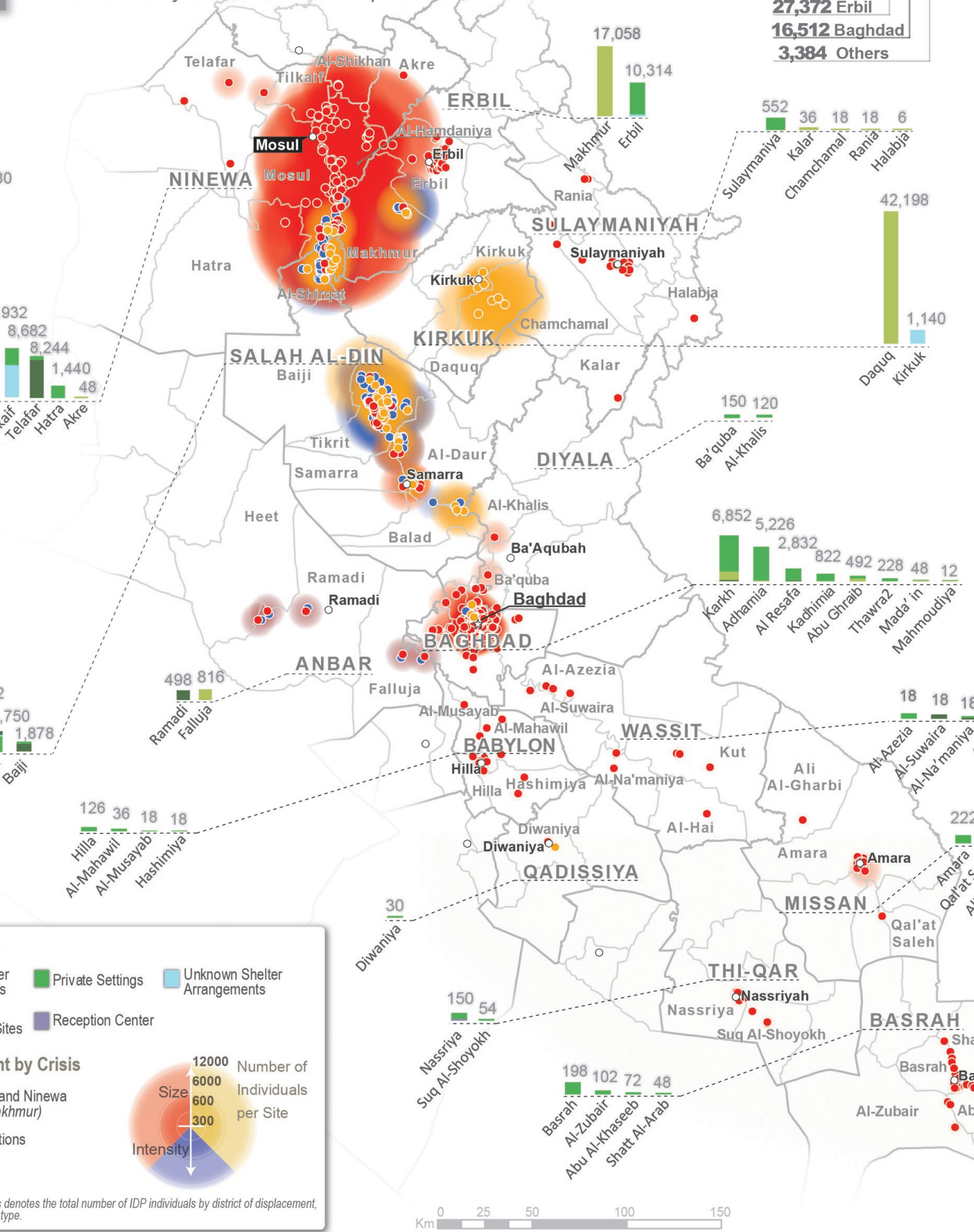
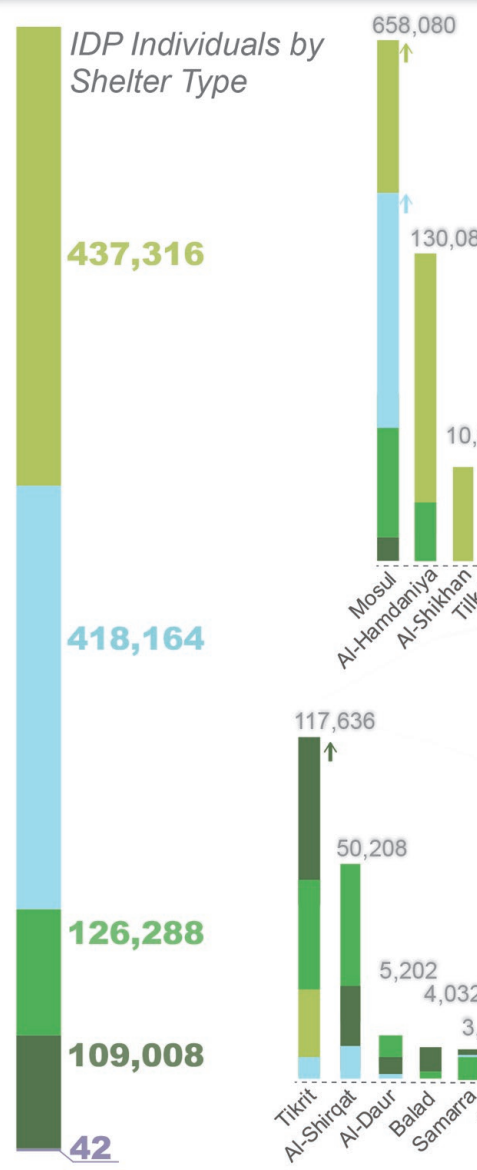
as of 24 JULY 2017

**181,803 IDP Families**  
**1,090,818 Individuals<sup>1</sup>**

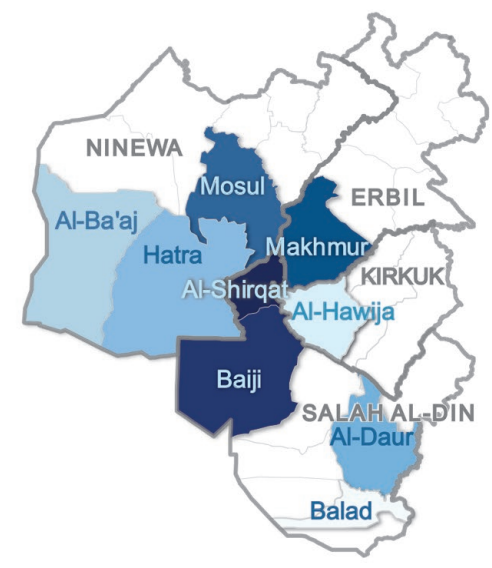
**Ninewa 817,506**  
**Salah al-Din 182,706**

**Kirkuk 43,338**  
**182,706**

**144,372 IDP individuals by District of Origin - Salah al-Din and Ninewa\***



6	Balad
12	Al-Hawija
474	Al-Ba'aj
1,104	Hatra
1,926	Al-Daur
6,486	Mosul
8,220	Makhmur
29,934	Baiji
96,210	Al-Shirqat



\*Including Makhmur IDPs

**848,238 IDP individuals by District of Origin - Mosul Operations**

90	Sinjar
120	Baiji
420	Al-Shirqat
2,016	Telaifar
2,274	Al-Hamdaniya
9,486	Tilkaif
17,916	Hatra
55,326	Al-Ba'aj
760,590	Mosul



**98,208 IDP individuals by District of Origin - Al-Hawija**



**Shelter Type**

- Critical Shelter Arrangements
- Private Settings
- Unknown Shelter Arrangements
- Camps/Emergency Sites
- Reception Center

**Displacement by Crisis**

- Salah al-Din and Ninewa (including Makhmur)
- Mosul Operations
- Al-Hawija

**Number of Individuals per Site**

- 12000
- 6000
- 600
- 300

**Intensity**

Stacked column charts denotes the total number of IDP individuals by district of displacement, categorized by shelter type.



<sup>1</sup>Figures for number of individual IDPs have been calculated by multiplying the number of families by 6, the average size of an Iraqi family.  
Source: Thematic data, IOM-DTM; Administrative, IOM-DTM; Basemap: Esri, USGS, NOAA. This map is for illustration purposes only. Names and boundaries on this map do not imply official endorsement or acceptance by IOM. For more information: iraqdtm@iom.int  
map code: K2M8V170724IRQ36FA3L-IOMERBMOSUL1007