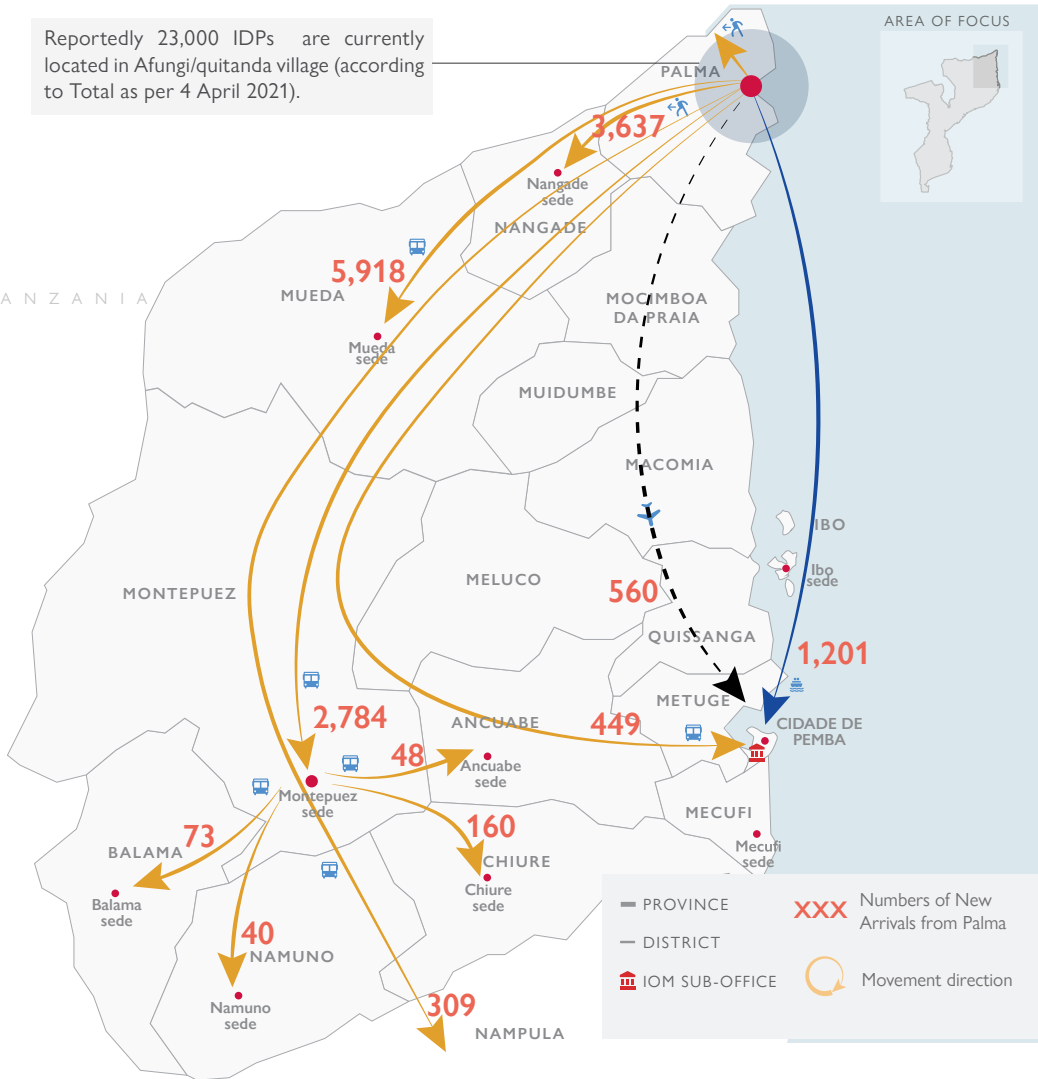


PALMA CRISIS

Following the recent attacks in Palma Sede, DTM teams in Nangade, Mueda, Montpuez, and Pemba districts continue to register significant rise in IDP arrivals since 27 March. On 10 April 2021, an estimated number of 603 IDPs were registered in the four districts bringing the total number of IDPs to **15,179** people who have been displaced from Palma. IDPs continue to arrive in Nangade on foot and by bus from Nangade to Mueda, Montpuez, and Pemba.

For live update, [click here](#)

Reportedly 23,000 IDPs are currently located in Afungi/quitanda village (according to Total as per 4 April 2021).



KEY FIGURES

15,179

PEOPLE ON THE MOVE DURING THE REPORTING PERIOD

43%

OF THE IDPs REPORTED ARE CHILDREN

192

UNACCOMPANIED/ SEPARATED CHILDREN

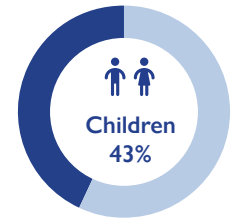
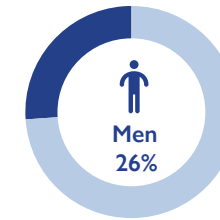
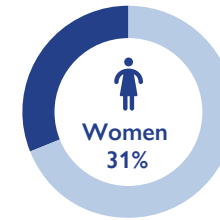
70%

OF THE REPORTED IDPs ARE LIVING WITHIN HOST COMMUNITIES

467

ELDERLY WERE REPORTED, REPRESENTING THE LARGEST VULNERABLE GROUP

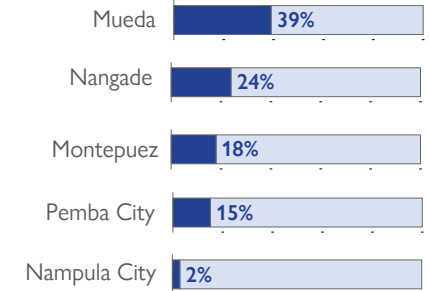
DEMOGRAPHICS



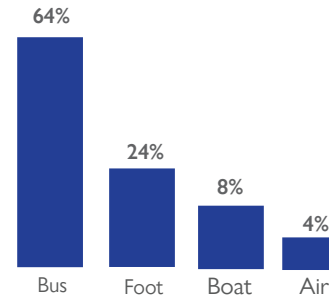
MAIN REPORTED NEEDS



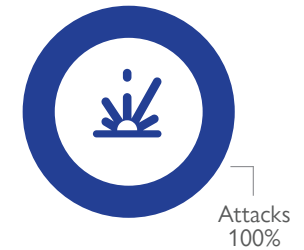
MAIN ARRIVAL DISTRICTS



MEANS OF DISPLACEMENT



REASON OF DISPLACEMENT



ABOUT THE EMERGENCY TRACKING TOOL

The objective of the Emergency Tracking Tool (ETT) is to collect information on large and sudden population movements, and to provide support to the Government and the humanitarian community by disseminating data on IDPs for ensuring effective humanitarian response to the affected population. Emergency tracking teams and enumerators are deployed to Cidade de Pemba, Mueda, Meluco, Nangade, Montepuez, Ancuabe, Namuno, Balama, Chiure, Ibo and Mecufi districts to collect data on displacement movements on a daily basis.

VULNERABILITY BY LOCALITY OF ARRIVAL

Locality	Total Individuals	Unaccompanied /Separated Children	Pregnant Women	Elderly	Person w/ Disability
Mueda	5,918	15	82	109	10
Bairro Lilondo	209	-	2	3	-
Bairro Maputo	51	-	1	3	-
Bairro Rovuma-2	196	-	1	1	-
Mpembe	965	-	2	11	-
Vila de Mueda	4497	15	76	91	10
Nangade	3,637	124	75	127	26
Sede	3637	124	75	127	26
Montepuez	2,784	31	36	171	6
Centro de Nacaca	355	5	6	21	1
Centro de Nanyopo B	72	1	-	-	-
Centro de Ntele	723	7	10	41	1
Centro de Piloto	183	-	-	16	-
Cidade de Montepuez	1370	17	17	91	4
Mapupulo	71	1	3	2	-
M'Pupene	10	-	-	-	-
Cidade De Pemba	2,210	15	26	50	6
Alto Gingone	560	2	14	12	-
Cariaçó	5	-	-	-	-
Eduardo Mondlane	55	-	2	1	-
Ingonane	206	-	-	12	-
Josina Machel	189	1	-	6	1
Mahate	25	-	-	-	-
Maringanha	29	1	-	2	-
Muxara	12	-	1	-	-
Natite	74	-	1	4	-
Paquitequete	1055	11	8	13	5
Nampula	309	-	-	-	-
Cidade de Nampula	309	-	-	-	-
Chiure	160	1	3	9	1
Nahavara	11	-	-	-	-
Vila de Chiúre	149	1	3	9	1
Balama	73	6	4	-	-
Ingonane	22	1	-	-	-
Marimba A	8	-	1	-	-
Marimba B	14	-	-	-	-
Ntanta	21	-	1	-	-
Ntete	8	5	2	-	-
Ancuabe	48	-	1	1	-
Sede	48	-	1	1	-
Namuno	40	-	-	-	3
Milipone	40	-	-	-	3
Grand Total	15,179	192	227	467	52

DISPLACEMENT FLOWS BY DISTRICTS (ARRIVALS)

