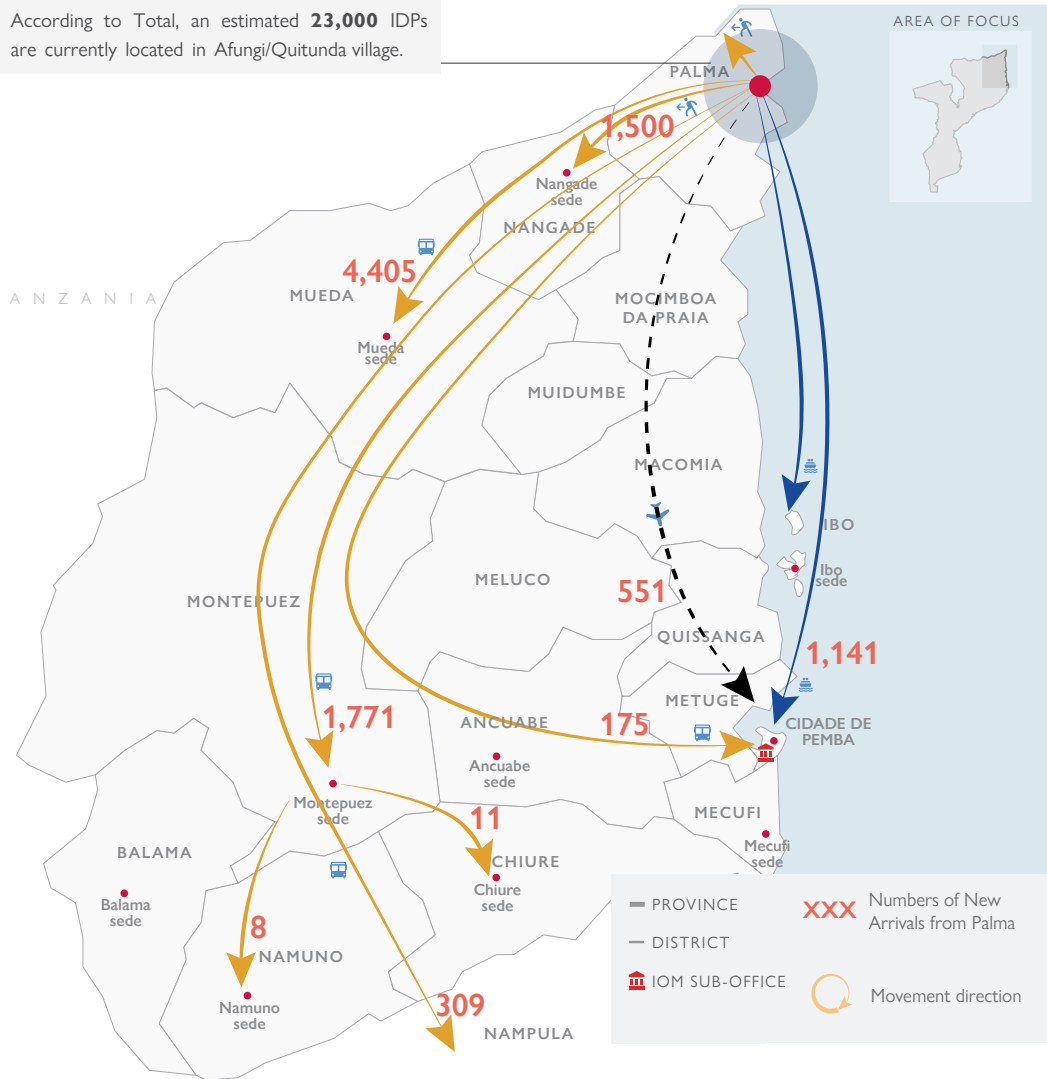


PALMA CRISIS

Following the recent attacks in Palma Sede, DTM teams in Nangade, Mueda, Montpezuz, and Pemba districts have registered a significant rise in IDP arrivals since 27 March. As of 02 April 2021 15:00h, an estimated number of 9,871 IDPs had been registered arriving by foot, bus, boat and air from Palma to the four districts. People who have been displaced continue to arrive in Nangade on foot and by bus from Nangade to Mueda, Montpezuz, and Pemba.

For live update, [click here](#)

According to Total, an estimated **23,000** IDPs are currently located in Afungi/Quitunda village.



KEY FIGURES

9,871

PEOPLE ON THE MOVE DURING THE REPORTING PERIOD

45%

OF THE IDPs REPORTED ARE CHILDREN

70

UNACCOMPANIED/ SEPARATED CHILDREN

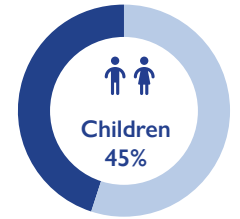
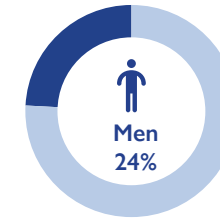
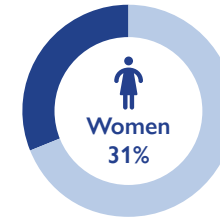
67%

OF THE REPORTED IDPs ARE LIVING WITHIN HOST COMMUNITIES

262

ELDERLY WERE REPORTED, REPRESENTING THE LARGEST VULNERABLE GROUP

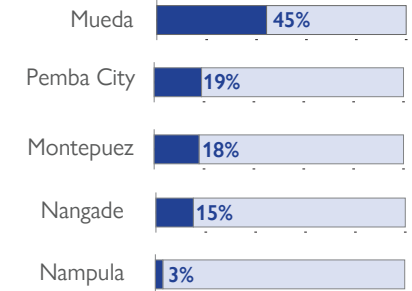
DEMOGRAPHICS



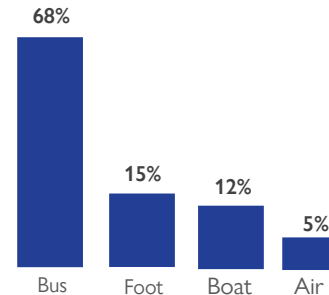
MAIN REPORTED NEEDS



MAIN ARRIVAL DISTRICTS



MEANS OF DISPLACEMENT



REASON OF DISPLACEMENT



ABOUT THE EMERGENCY TRACKING TOOL

The objective of the Emergency Tracking Tool (ETT) is to collect information on large and sudden population movements, and to provide support to the Government and th humanitarian community by disseminating data on IDPs for ensuring effective humanitarian response to the affected population. Emergency tracking teams and enumerators are deployed to Cidade de Pemba, Mueda, Nangade, Montepuez, Ancuabe, Namuno, Balama, Chiure, Ibo and Mecufi districts to collect data on displacement movements on a daily basis.

VULNERABILITY BY LOCALITY OF ARRIVAL

Locality	Total Individuals	Unaccompanied/ Separated Children	Pregnant Women	Elderly	Person w/ Disability
Cidade De Pemba	1,867	12	23	34	3
Alto Gingone	551	2	14	12	-
Eduardo Mondlane	55	-	2	1	-
Ingonane	206	-	-	12	-
Mahate	25	-	-	-	-
Maringanha	29	1	-	2	-
Muxara	6	-	1	-	-
Paquitequete	995	9	6	7	3
Montepuez	1,771	12	18	117	2
Centro de Nacaca	242	5	1	14	-
Cidade de Montepuez	762	6	10	60	2
Mapupulo	695	0	7	43	-
M'Pupene	72	1	-	-	-
Mueda	4,405	6	38	60	5
Lilondo	209	-	2	3	-
Maimio	57	-	-	-	-
Maputo	51	-	1	3	-
Mbavala	423	2	6	8	-
Mpeme	965	-	2	11	-
Rovuma 2	196	-	1	1	-
Vila de Mueda	2,504	4	26	34	5
Namuno	8	-	-	-	-
Milipone	8	-	-	-	-
Nangade	1,500	40	28	51	14
Sede	1,500	40	28	51	14
Chiure	11	-	-	-	-
Vila de Chiúre	11	-	-	-	-
Cidade De Nampula	309	-	-	-	-
Cidade De Nampula	309	-	-	-	-
Grand Total	9,871	70	107	262	24

DISPLACEMENT FLOWS BY DISTRICTS (ARRIVALS)

