

OVERVIEW

Nigeria's North Central and North West Zones are afflicted with a multidimensional crisis that is rooted in long-standing tensions between ethnic and religious groups and involves attacks by criminal groups and banditry/hirabah (such as kidnapping and grand larceny along major highways). The crisis has accelerated during the past years because of the intensification of attacks and has resulted in widespread displacement across the region.

Between 13 and 21 March, the fear of attacks by bandits have led to a fresh wave of population displacement. Following these events, a rapid assessment was conducted by DTM (Displacement Tracking Matrix) field staff with the purpose of informing the humanitarian community and government partners, and enable targeted response. Flash reports utilise direct observation and a broad network of key informants to gather representative data and collect information on the number, profile and immediate needs of affected populations.

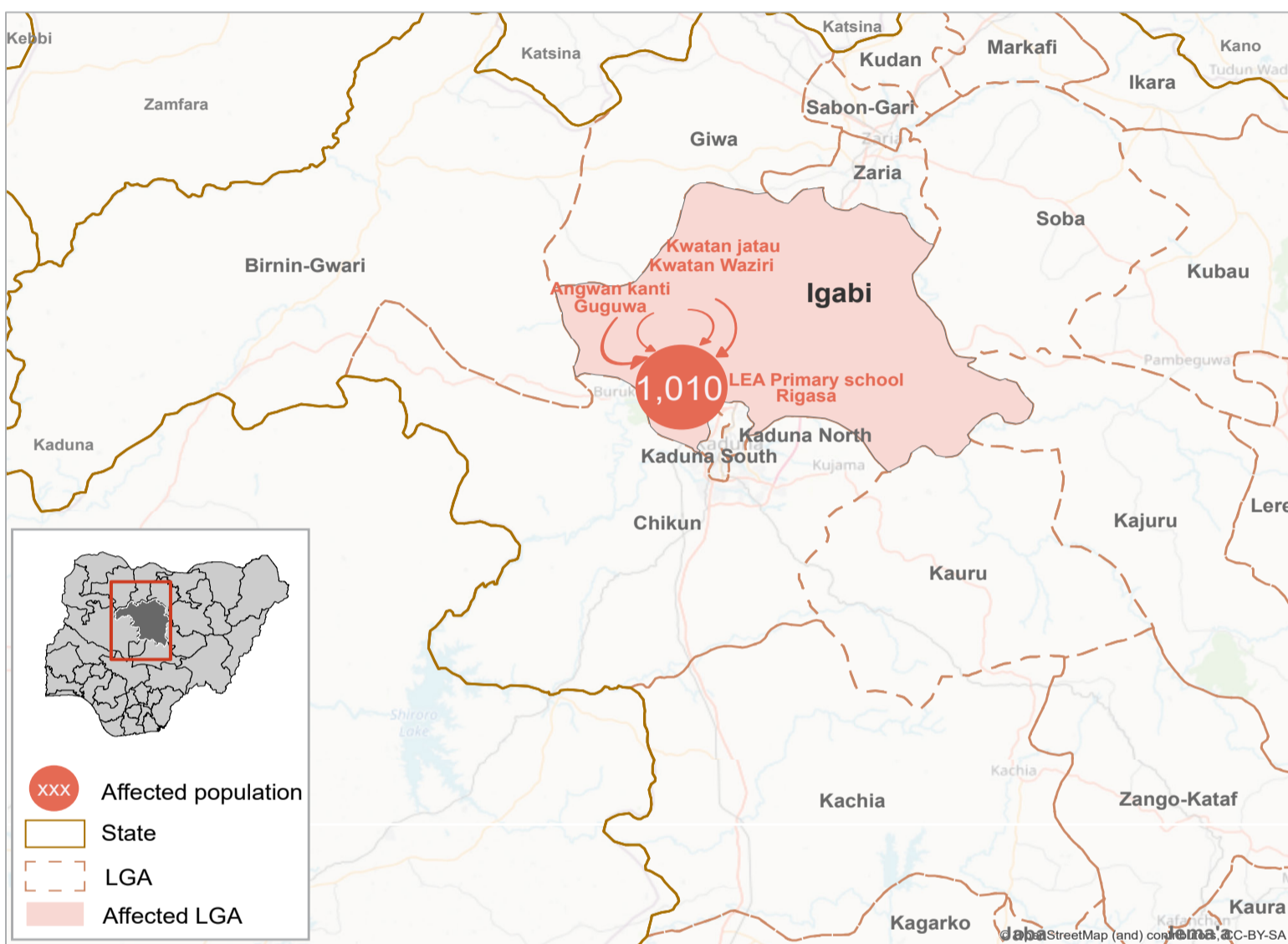
The movement involved 1,010 Individuals in 202 households from Kwatan Jatau, kwatan Waziri, Guguwa and Angwan kanti villages in Ragasa Ward of Igabi LGA to LEA Primary school also located in Rigasa Ward of Igabi LGA in Kaduna State.

Household:
202

Individuals:
1,010

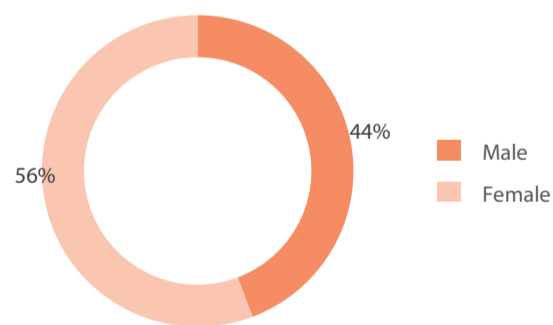
Movement Type:
Spontaneous

Movement Trigger:
Fear of Attack



The map is for illustration purposes only. The depiction and use of boundaries, geographic names and related data shown are not warranted to be error free nor do they imply judgment on the legal status of any territory, or any endorsement or acceptance of such boundaries by IOM.

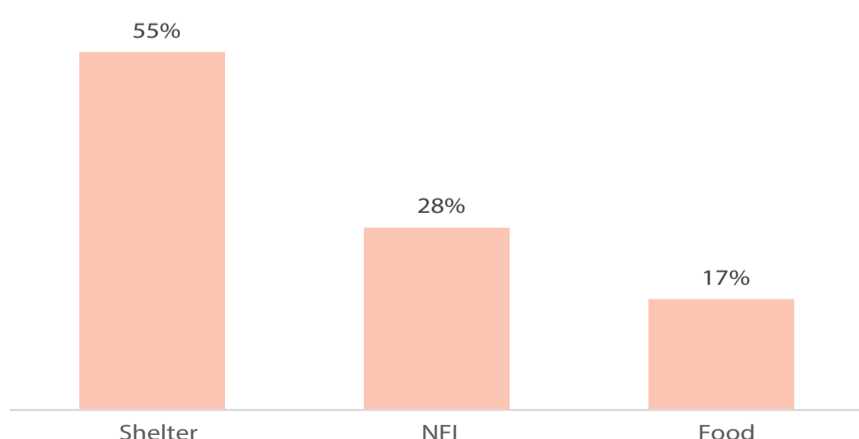
GENDER (FIG. 1)



AGE CLASSIFICATION (Table 1)

Age Classification	Male	Female	Total	Percentage
<1y	14	18	32	3%
1-5y	39	54	93	9%
6-17y	210	271	481	48%
18-59y	153	178	331	33%
60+y	31	42	73	7%
Grand Total	447	563	1,010	100%

MOST NEEDED ASSISTANCE (FIG. 3)



"When quoting, paraphrasing, or in any other way using the information mentioned in this report, the source needs to be stated appropriately as follows: "Source: Displacement Tracking Matrix (DTM) of the International Organization for Migration (IOM), March 2021.""