IOM BURUNDI
INTERNAL DISPLACEMENT DASHBOARD
January 2021

DTM IOM DISPLACEMENT TRACKING MATRIX

DTM BURUNDI

Publication: February 2021

113,841 IDPs*
25,475 Displaced Households

*Internally Displaced Persons

PRESENCE OF IDPs BY PROVINCE

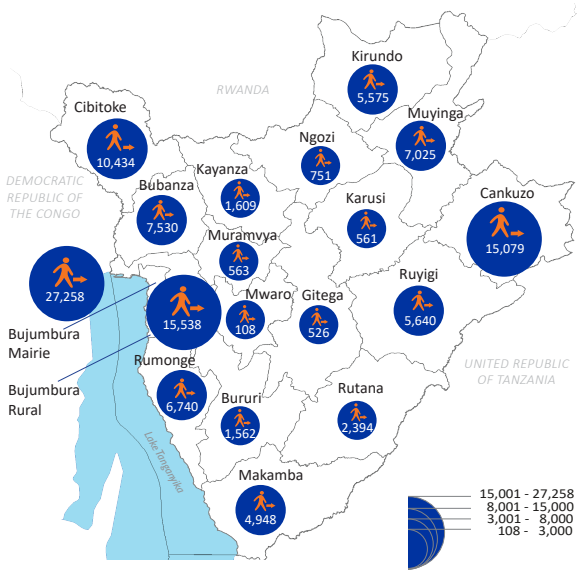

© IOM Burundi - Reference Map (January 2021)
This map is for illustration purposes only. Names and boundaries on this map do not imply official endorsement or acceptance by IOM. Source: IOM, IGEBU

DEMOGRAPHICS

55% Female | **45% Male**

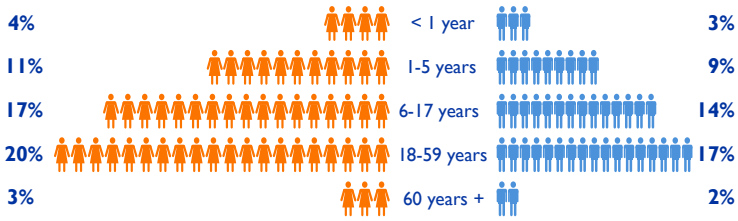

YEAR OF DISPLACEMENT BY DISPLACEMENT REASON*

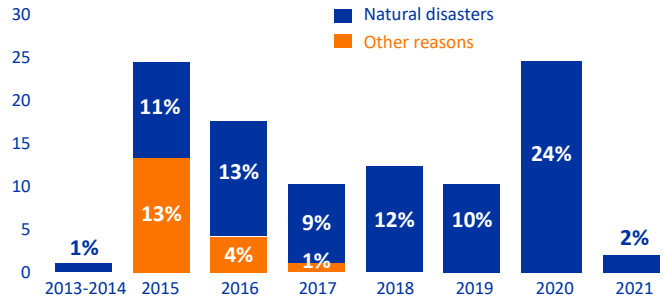

*Currently displaced IDPs

PROVINCES OF ORIGIN

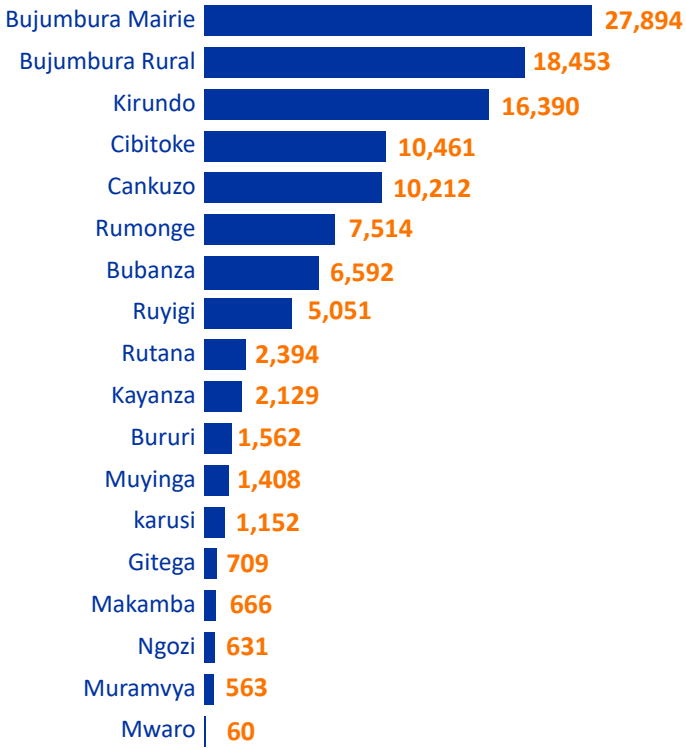

DISPLACEMENT REASONS

81%
Natural Disasters
(92,428 IDPs)

19%
Other Reasons
(21,413 IDPs)

CHANGE IN NUMBER OF IDPs BY REASONS OF MOVEMENT AS COMPARED TO PREVIOUS MONTH

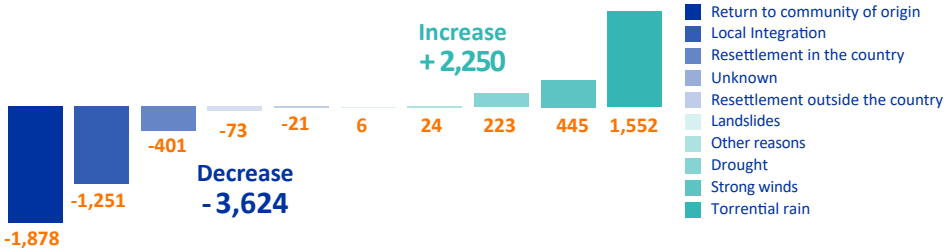

DISPLACEMENT LOCATION TYPES

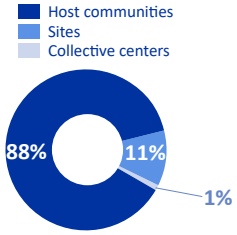

TYPES OF SHELTER

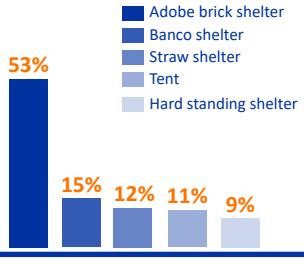

METHODOLOGY: The IOM Displacement Tracking Matrix is a comprehensive system to analyze and disseminate information to better understand the movements and needs of Internally Displaced Persons (IDPs) in Burundi. The Sub Area assessment is conducted monthly at commune level with key Informants. This assessment provide information on number of Internally Displaced Persons (IDP), their provenance, the cause and period of displacement and a list of all the collines that are hosting IDPs. This data collection is conducted by trained Burundian Red Cross volunteers.

CROIX-ROUGE DU BURUNDI
IOM UN MIGRATION

INTERNATIONAL ORGANIZATION FOR MIGRATION
DTMBurundi@iom.int - www.displacement.iom.int/burundi

For any information extracted from this document, whether quoted, paraphrased or used in any way, the source must be mentioned as follows: "Source: International Organization for Migration [January 2021], Displacement Tracking Matrix(DTM)". The data were collected in the period between 5 and 29 January 2021.

Schweizerische Eidgenossenschaft
Confédération suisse
Confederazione Svizzera
Confederaziun svizra

Swiss Agency for Development and Cooperation SDC