

The objective of the Emergency Tracking Tool (ETT) is to collect information on large and sudden population movements. Information is collected through key informant interviews or direct observation. This dashboard provides information on movements which occurred from 15 to 17 January 2020 in four sites of Lac Province.

- On **15 January 2021**, following an **armed attack** which occurred on **14 January 2021** in the villages de **Kadoulou** and **Daliarom (Kangalam** sous-préfecture, **Mamdi** département), **250 households (820 individuals)** took refuge in the site of **Diamerom**, located in the **Liwa** sous-préfecture within the same département.

- On **16 and 17 January 2021**, with **insecurity growing on the islands of Lake Chad** (due to increased attacks by non-state armed groups), **521 households (2,170 individuals)** preventively left their villages in the sous-préfecture of **Kangalam (Mamdi** département). These individuals took refuge **on the mainland**, in the sites of **Bibi Barrage** and **Bibi Dar-Al-Amne** (within the same sous-préfecture), as well as in a **new**, as of yet unnamed **site** located between the site of **Kafia** and the village of **Goumachorom (Baga-Sola** sous-préfecture, **Kaya** département).

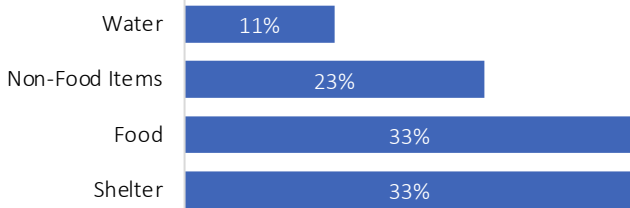
METHODOLOGY : Data was collected through phone interviews with key informants and direct observation

SUMMARY OF EVENTS

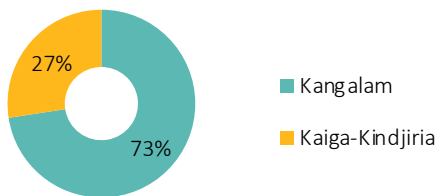
Number of movements and Internally Displaced Persons (IDPs)



Priority needs



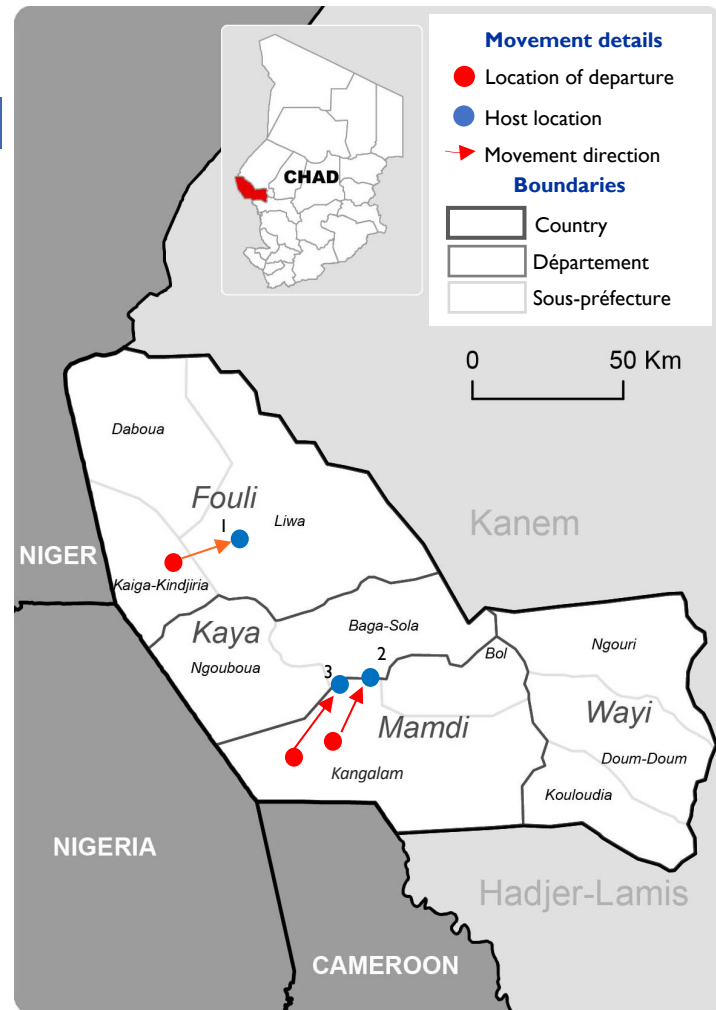
Sous-préfectures of departure



Host sous-préfectures



Movement details



This map is for illustration purposes only. The depiction and use of boundaries, geographic names and related data shown on maps and included in this report are not warranted to be error free nor do they imply judgment on the legal status of any territory, or any endorsement or acceptance of such boundaries by IOM.

#	Date of movement	Displaced population	Location of departure	Population category	Host sous-préfecture	Host location	Reason for movement	Means of transport	Priority needs		
1	15/01/2021	250 households 820 individuals	Kadoulou and Daliarom (Kaiga-Kindjiria)	IDPs	Liwa	Site of Diamerom	Armed attack	On foot and riding animals	Shelter	Food	Non-Food Items
2	16/01/2021	500 households, 2,050 individuals	Maday, Djoulom, Librerom, Diguindom and Ndjiguiya (Kangalam)	IDPs	Kangalam	Sites of Bibi Barrage and Bibi Dar-Al-Amne	Preventive	On foot, by boat and riding animals	Shelter	Food	Non-Food Items
3	17/01/2021	21 households, 120 individuals	Kabiya, Dougoula, Toumboula, Ngouilly and Farguimi (Kangalam)	IDPs	Kangalam	New site located between the site of Kafia and the village of Goumachorom	Preventive	On foot, by boat and riding animals	Shelter	Food	Water