

DISPLACEMENT TRACKING MATRIX

EMERGENCY TRACKING

MOSUL OPERATIONS DATA SNAPSHOT: 23 MAY 2017

The Emergency Tracking (ET) system is a crisis-based tool that aims at tracking sudden displacement or return movements triggered by specific crises. The ET figures reported on this portal are not cumulative of the all persons affected by the Mosul crisis thus

far, rather the ET update provides only a snapshot of the current displacement situation for the indicated date. The data and information reported on this page are related solely to the displacement caused by the Mosul operations which started on 17 October 2016. IOM IRAQ



IOM IRAQ

TOTAL NUMBER OF IDPS CURRENTLY DISPLACED



62,344
IDP FAMILIES

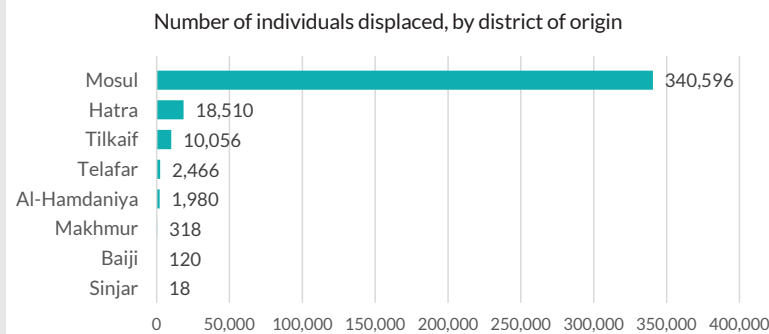


374,064*
IDP INDIVIDUALS

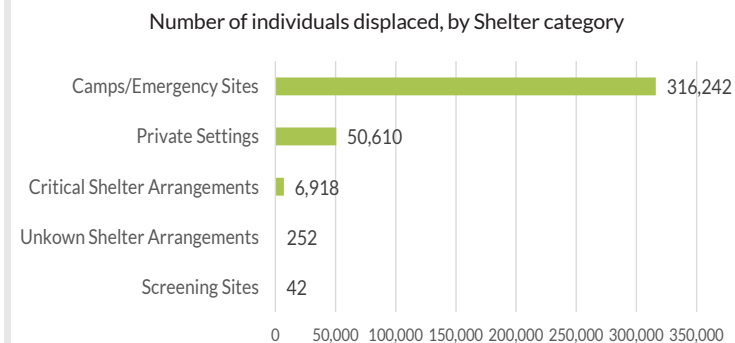
WHERE ARE PEOPLE DISPLACED TO?

Governorate and District of displacement	IDP individuals	%
Falluja	444	0%
Ramadi	768	0%
Total Anbar Governorate	1212	0%
Al-Mahawil	36	0%
Al-Musayab	18	0%
Hashimiya	18	0%
Hilla	126	0%
Total Babylon Governorate	198	0%
Abu Ghraib	486	0%
Adhamia	538	1%
Al Resafa	2718	1%
Khadimia	1026	0%
Karkh	6858	2%
Mada'in	48	0%
Mahmoudiya	30	0%
Thawra2	228	0%
Total Baghdad Governorate	16932	5%
Al-Zubair	30	0%
Total Basrah Governorate	30	0%
Al-Khalis	120	0%
Ba'quba	150	0%
Total Diyala Governorate	270	0%
Erbil	12	0%
Makhmur	462	0%
Total Erbil Governorate	474	0%
Ali Al-Gharbi	6	0%
Amara	222	0%
Qal'at Saleh	12	0%
Total Missan Governorate	240	0%
Akre	48	0%
Al Hamdaniya	92988	25%
Al-Shikhan	13650	4%
Hatra	1440	0%
Mosul	234684	63%
Telafar	642	0%
Tilkaif	4998	1%
Total Ninewa Governorate	348450	93%
Diwaniya	18	0%
Total Qadissiya Governorate	18	0%
Al Daur	534	0%
Al Shirqat	2574	1%
Samarra	1320	0%
Tikrit	1434	0%
Total Salah al-Din Governorate	5862	2%
Kalar	30	0%
Sulaymaniyah	42	0%

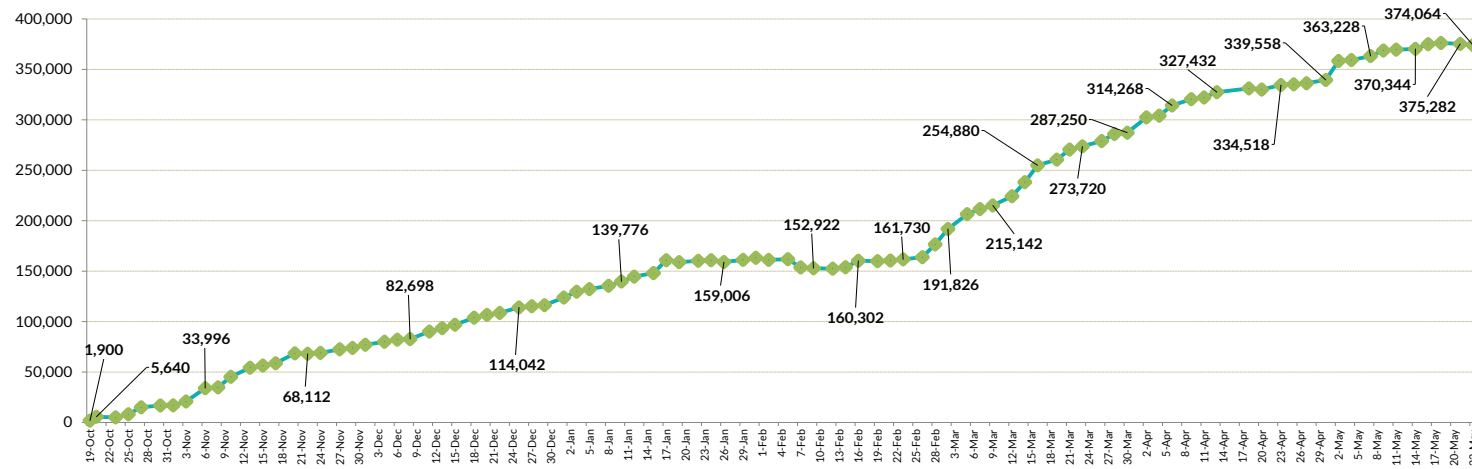
WHERE ARE PEOPLE COMING FROM?



WHERE ARE PEOPLE STAYING?



NUMBER OF DISPLACED INDIVIDUALS IDENTIFIED BY EMERGENCY TRACKING SINCE 17 OCTOBER



All information collected on IDPs and returnees are included within the Emergency Tracking (ET) database once location of displacement has been identified and validated. Identification of the locations of displacement of the new arrivals requires some time, especially in out-of-camps locations (both because some areas are not accessible, and because some time is needed between actual population movements and tracking and reporting). While DTM strives to expand its coverage and real time reporting, it is acknowledged that not all records can be verified and therefore DTM figures will be inherently lower than other statements based on flow monitoring point/ screening site data

Total Sulaymaniyah	72	0%
Nassriya	150	0%
Suq Al-Shoyokh	54	0
Total Thi-Qar Governorate	204	0%
Al-Aezia	24	0%
Al-Hai	12	0%
Al-Na'maniya	18	0%
Al-Suwaira	18	0%
Kut	30	0%
Total Wassit Governorate	102	0%
Total	374,064	100%

As of May 22:

- Hammam al-Aliel 2 camp recorded a decrease of 354 IDP families who reportedly returned to their locations of origin. DTM is monitoring these movements and figures will be added once validated;
- Haj Ali camp reported an increase of 38 IDP families;
- Ongoing field visits allowed to identify IDP families across different locations in Ninewa, Baghdad and Salah al-Din governorates.

*Emergency tracking numbers are not cumulative. They reflect a snapshot of displacement on the day of reporting. The number of individuals is calculated by multiplying the number of identified families by six, which is the average size of an Iraqi family.

The IOM Iraq Displacement Tracking Matrix (DTM) is the standard data source being used in Iraq to guide the humanitarian response. Emergency tracking for the Mosul operations began identifying people displaced resulting from military actions that began on 17 October.

Find more information at the Mosul Data Portal: <http://iraqdtm.iom.int/EmergencyTracking.aspx>