

	Assessment conducted in affected areas	
	Assessment conducted through phone interviews with key informants	

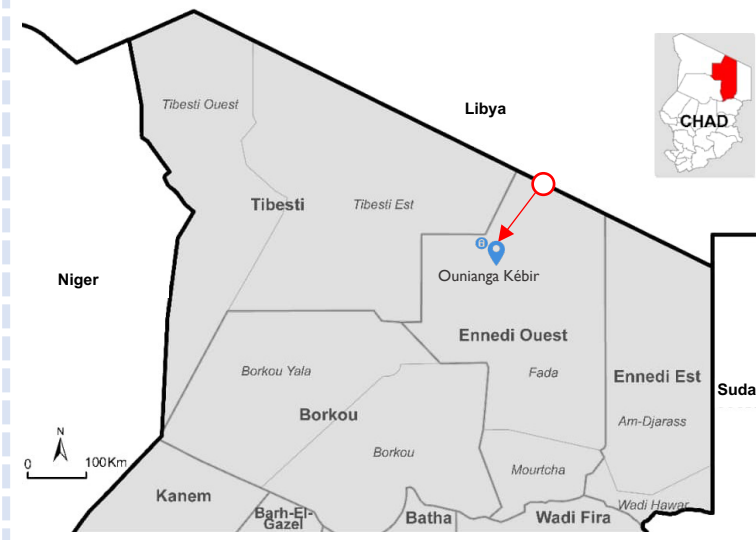
The objective of the Emergency Tracking Tool (ETT) is to collect information on large and sudden population movements. Information is collected through key informant interviews or direct observation. This dashboard presents information on three movements which took place on 31 December 2020 and on 1 and 4 January 2021 in the town of Ounianga Kébir, located in Ennedi-Ouest Province, near the Libyan border.







Date of data collection : 4 January 2021
Number of assessed locations : 1

SUMMARY OF EVENT






 **DEPORTED POPULATION : 88 individuals**

Following their deportation from Libya, **88 Chadian nationals (including 81 men, 2 women and 5 girls)** arrived in the town of Ounianga Kébir (Ennedi-Ouest province) between **31 December 2020** and **4 January 2021**. With the IOM-led programme designed to provide basic humanitarian assistance to deported individuals during quarantine coming to an end in December 2020, Chadian authorities need **support to ensure continuity in the provision of this assistance**. Otherwise, quarantine measures will be difficult to enforce. Since mid-April 2020, 1,108 individuals have been deported from Libya to Ounianga Kébir. They often arrive in Chad in a highly vulnerable state.






-  **LOCATION :** Town of Ounianga Kébir (Ennedi-Ouest Province)
-  **REASON FOR MOVEMENT :** Deportation
-  **DATE OF MOVEMENT :** 31 December 2020 – 4 January 2021
-  **MEANS OF TRANSPORT :** By truck
-  **TYPE OF MOVEMENT :** Organized
-  **ASSISTANCE :** None

LEGEND

-  Point of Entry
-  Confinement location
-  Département boundary
-  Province boundary
-  International border

This map is for illustration purposes only. The depiction and use of boundaries, geographic names and related data shown on maps and included in this report are not warranted to be error free nor do they imply judgment on the legal status of any territory, or any endorsement or acceptance of such boundaries by IOM.

PRIORITY NEEDS

-  1. Food
-  2. Water
-  3. Non-Food Items