

DISPLACEMENT TRACKING MATRIX

EMERGENCY TRACKING

MOSUL OPERATIONS DATA SNAPSHOT: 07 MAY 2017

The Emergency Tracking (ET) system is a crisis-based tool that aims at tracking sudden displacement or return movements triggered by specific crises. The ET figures reported on this portal are not cumulative of the all persons affected by the Mosul crisis thus

far, rather the ET update provides only a snapshot of the current displacement situation for the indicated date. The data and information reported on this page are related solely to the displacement caused by the Mosul operations which started on 17 October 2016. IOM IRAQ



IOM IRAQ

TOTAL NUMBER OF IDPS CURRENTLY DISPLACED



60,538
IDP FAMILIES

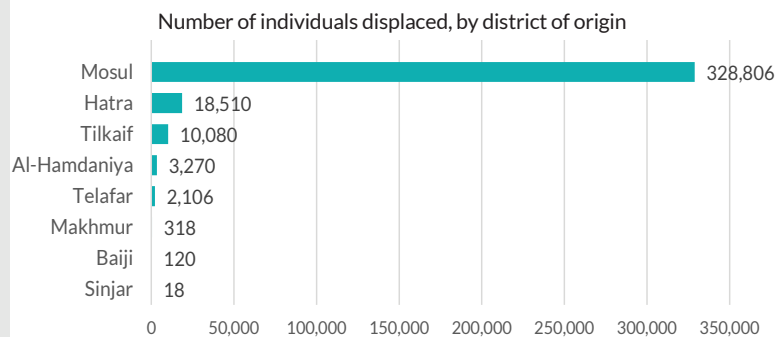


363,228*
IDP INDIVIDUALS

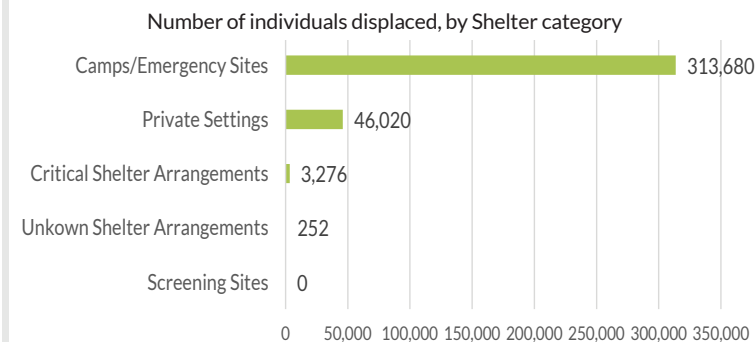
WHERE ARE PEOPLE DISPLACED TO?

Governorate and District of displacement	IDP individuals	%
Falluja	444	0%
Ramadi	768	0%
Total Anbar Governorate	1,212	0%
Al-Mahawil	36	0%
Al-Musayab	18	0%
Hashimiya	18	0%
Hilla	126	0%
Total Babylon Governorate	198	0%
Abu Ghraib	264	0%
Adhamia	5,310	1%
Al Resafa	2,292	1%
Khadimia	894	0%
Karkh	6,246	2%
Mada'in	48	0%
Mahmoudiya	30	0%
Thawra2	156	0%
Total Baghdad Governorate	15,240	4%
Al-Khalis	120	0%
Ba'quba	150	0%
Total Diyala Governorate	270	0%
Erbil	12	0%
Makhmur	462	0%
Total Erbil Governorate	474	0%
Akre	48	0%
Al Hamdaniya	89,112	25%
Al-Shikhan	14,718	4%
Hatra	1,440	0%
Mosul	234,540	65%
Telafar	282	0%
Tilkaif	108	0%
Total Ninewa Governorate	340,248	94%
Diwaniya	18	0%
Total Qadissiya Governorate	18	0%
Al Daur	174	0%
Al Shirqat	2,574	1%
Samarra	1,212	0%
Tikrit	1,434	0%
Total Salah al-Din Governorate	5,394	1%
Kalar	30	0%
Sulaymaniyah	42	0%
Total Sulaymaniyah	72	0%
Al-Azezia	24	0%
Al-Hai	12	0%
Al-Na'maniya	18	0%
Al-Suwaira	18	0%
Kut	30	0%
Wassit	102	0%
Total	363,228	100%

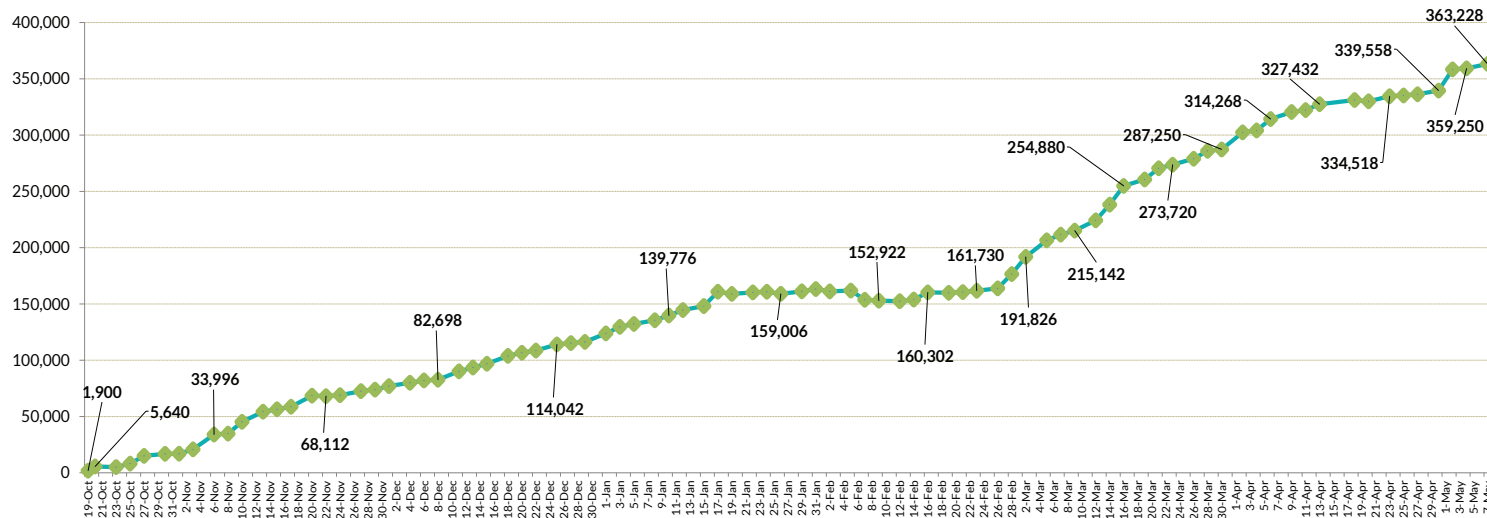
WHERE ARE PEOPLE COMING FROM?



WHERE ARE PEOPLE STAYING?



NUMBER OF DISPLACED INDIVIDUALS IDENTIFIED BY EMERGENCY TRACKING SINCE 17 OCTOBER



As of May 06:

- Ongoing field visits allowed to identify IDP and returnee families across different locations in Ninewa, particularly in Markaz Al-Hamdaniya and Hamam al Aleel sub-district;

*Emergency tracking numbers are not cumulative. They reflect a snapshot of displacement on the day of reporting. The number of individuals is calculated by multiplying the number of identified families by six, which is the average size of an Iraqi family.

The IOM Iraq Displacement Tracking Matrix (DTM) is the standard data source being used in Iraq to guide the humanitarian response. Emergency tracking for the Mosul operations began identifying people displaced resulting from military actions that began on 17 October.

Find more information at the Mosul Data Portal: <http://iraqdtm.iom.int/EmergencyTracking.aspx>