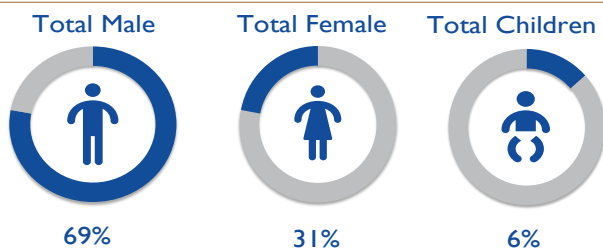


OVERVIEW

In November 2020, a total of 10,799 movements were observed across Ethiopia's five flow monitoring points (FMPs). This represents a 1% decrease in daily average movement in comparison with October 2020 when an average of 362 movements per day were observed. The average daily movements tracked in November is also still 4% less than movements tracked in February 2020 (376), which was prior to the emergence of the first confirmed COVID-19 case in Ethiopia in March 2020. It should be noted that data collected at Humera Flow Monitoring Point in Tigray region could not be included due to conflict and the absence of internet and mobile services, thus affecting the total number of movements for this month.

Following the steady increase in movements, outgoing movements during November have continued to be significantly higher (74%) than incoming movements (26%). The percentage of outgoing versus incoming movements have returned to proportions observed before the first COVID-19 case was confirmed in Ethiopia. A total of 8,034 outgoing movements were observed of which 4,172 (52%) were going to the Kingdom of Saudi Arabia, 1,675 (21%) intended to go to Djibouti and 524 (7%) were going to South Africa. On the other hand, 2,765 incoming movements were observed, of which 1,879 (68%) had originated from Sudan. All of these were Ethiopian nationals who were returning home through the Metema Flow Monitoring Point and many were likely in Sudan due to the Northern Ethiopia Crisis.

DEMOGRAPHICS



VULNERABILITY PROFILE

Children Under 5 years	2.2%
Lactating Mothers	1.2%
Male Unaccompanied Children	0.5%
Pregnant Females	0.4%
Older in need of care (60+)	0.3%
Female Unaccompanied Children	0.2%

KEY FIGURES

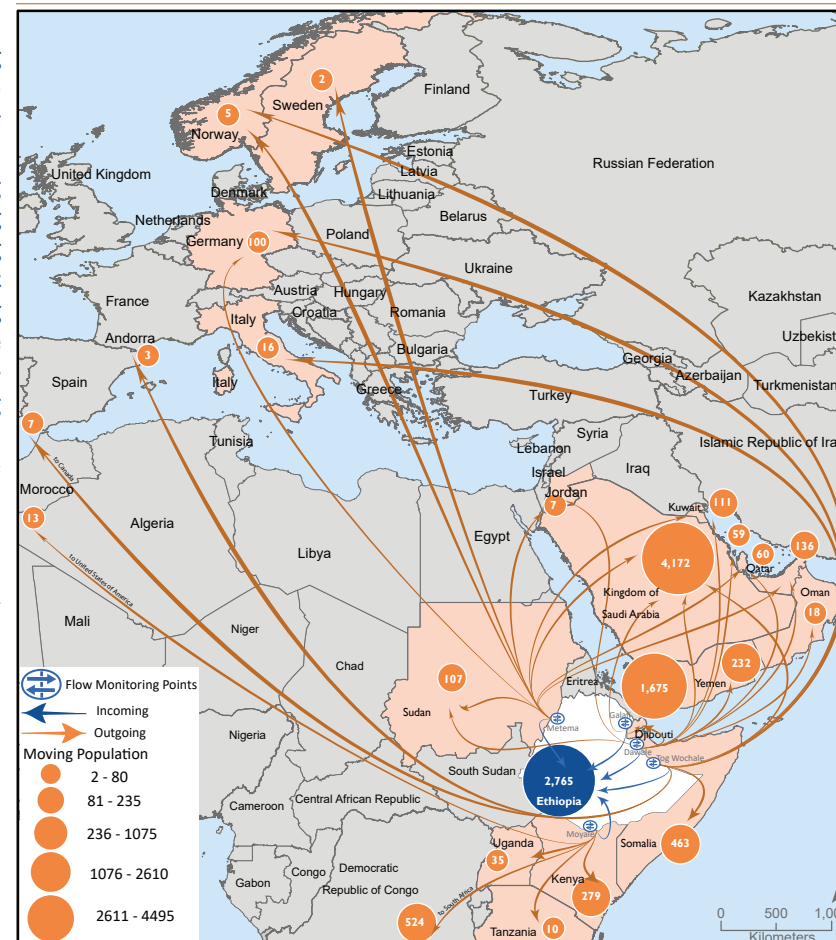


10,799
Total Movements Observed

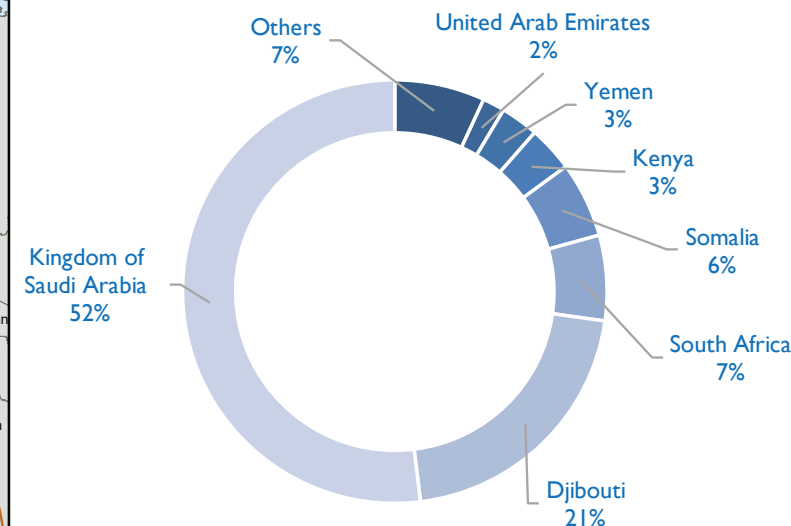


5*
Flow Monitoring Points

MOVEMENT ILLUSTRATION

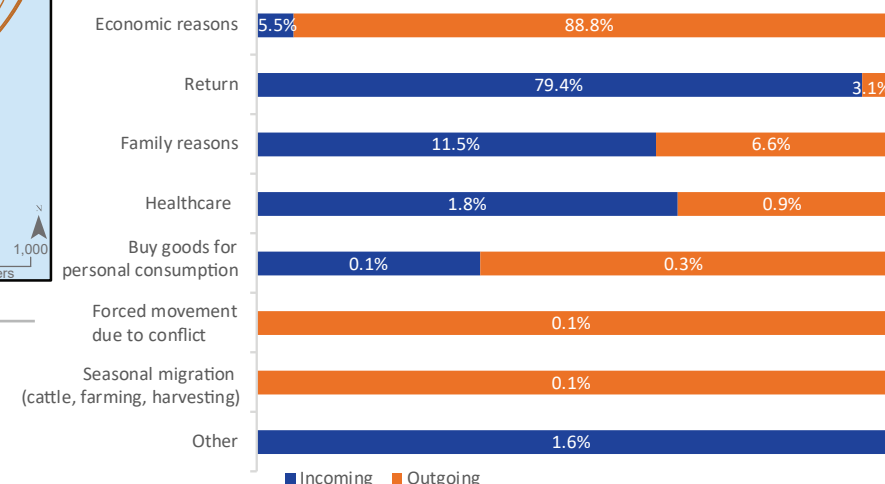


INTENDED DESTINATIONS




***Please note that figures from Yemen and the Kingdom of Saudi Arabia should be interpreted jointly as movement to KSA often passes through Yemen.*

TYPE OF FLOW



NATIONALITIES OF PEOPLE ON THE MOVE



*Data collected at Humera Flow Monitoring Point in Tigray region could not be included due to conflict and the absence of internet and mobile services.

Disclaimer: This map is for illustration purposes only. Names and boundaries on this map do not imply official endorsement or acceptance by IOM.

DATA SOURCES: DTM, OCHA, ESRI, UNDP