

	Assessment conducted in affected areas	
	Assessment conducted through phone interviews with key informants	

The objective of the Emergency Tracking Tool (ETT) is to collect information on large and sudden population movements. Information is collected through key informant interviews or direct observation. This dashboard provides information on displacement which occurred between 12 and 14 December 2020 in one village of Lac Province.

SUMMARY OF EVENT

 **DISPLACED POPULATION** : 518 Internally Displaced Persons, 112 Households (estimates)


With **insecurity growing in Lac Province**, 112 households (518 individuals) preventively fled the village of **Kousseri-Ngouboua (Ngouboua sous-préfecture, Kaya département)** for the village of **Ngouboua-Centre**, located in the same sous-préfecture.


On 7 December 2020, the village of Kousseri-Ngouboua had hosted 73 households (see [ETT report #87](#)).

	LOCATION : Village of Ngouboua-Centre (Ngouboua sous-préfecture, Kaya département)		REASON FOR MOVEMENT : Preventive
	DATE OF MOVEMENT : 12 – 14 December 2020		MEANS OF TRANSPORT : On foot
	HOST LOCATION : Village		AVAILABLE ASSISTANCE : None

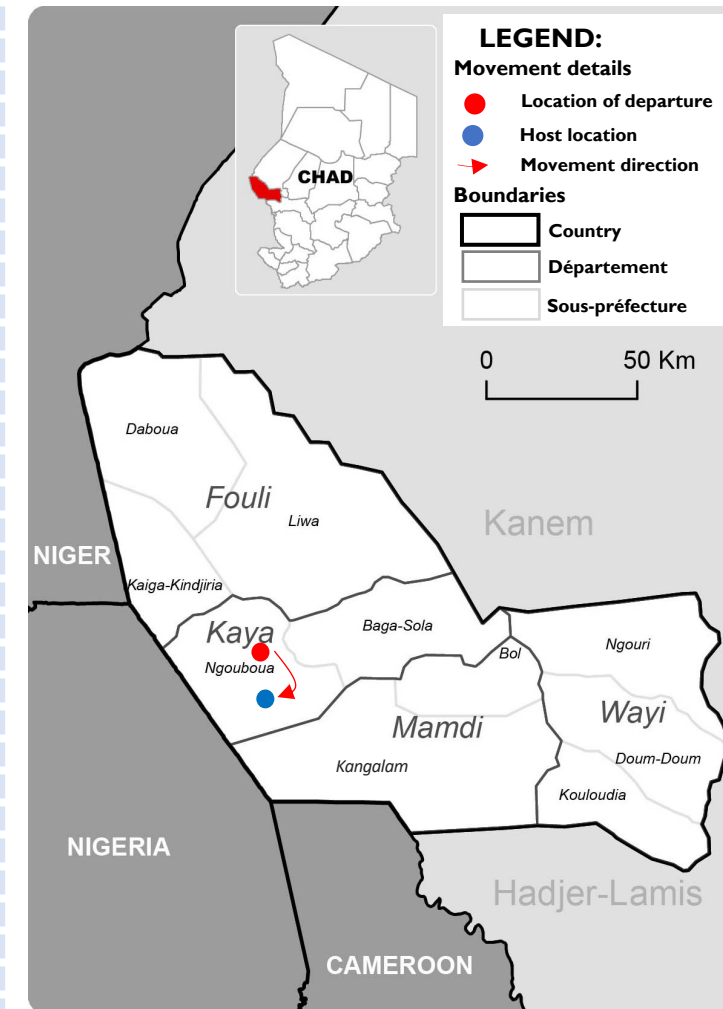
PRIORITY NEEDS

 1. Food

 2. Shelter

 3. Non-Food Items

Date of data collection : 15 December 2020
Number of assessed locations : 1



This map is for illustration purposes only. The depiction and use of boundaries, geographic names and related data shown on maps and included in this report are not warranted to be error free nor do they imply judgment on the legal status of any territory, or any endorsement or acceptance of such boundaries by IOM.