










| | | |
|--|---|---|
|  | Assessment conducted in affected areas | |
|  | Assessment conducted through phone interviews with key informants |  |

The objective of the Emergency Tracking Tool (ETT) is to collect information on large and sudden population movements. Information is collected through key informant interviews or direct observation. This dashboard provides information on displacement which occurred on 7 December 2020 in one village of Lac Province.

SUMMARY OF EVENT


 **DISPLACED POPULATION** : 252 Internally Displaced Persons, 73 Households (estimates)


Following an armed attack on the site of **Foukou Felle** (Ngouboua sous-préfecture, Kaya département), which occurred on **7 December 2020**, **73 households (252 individuals)** fled towards the village of **Kousseri-Ngouboua**, located in the same sous-préfecture.

| | | | |
|--|---|--|---|
|  | LOCATION : Village of Kousseri-Ngouboua (Ngouboua sous-préfecture, Kaya département) |  | REASON FOR MOVEMENT : Armed attack |
|  | DATE OF MOVEMENT : 7 December 2020 |  | MEANS OF TRANSPORT : On foot |
|  | HOST LOCATION : Village |  | AVAILABLE ASSISTANCE : None |

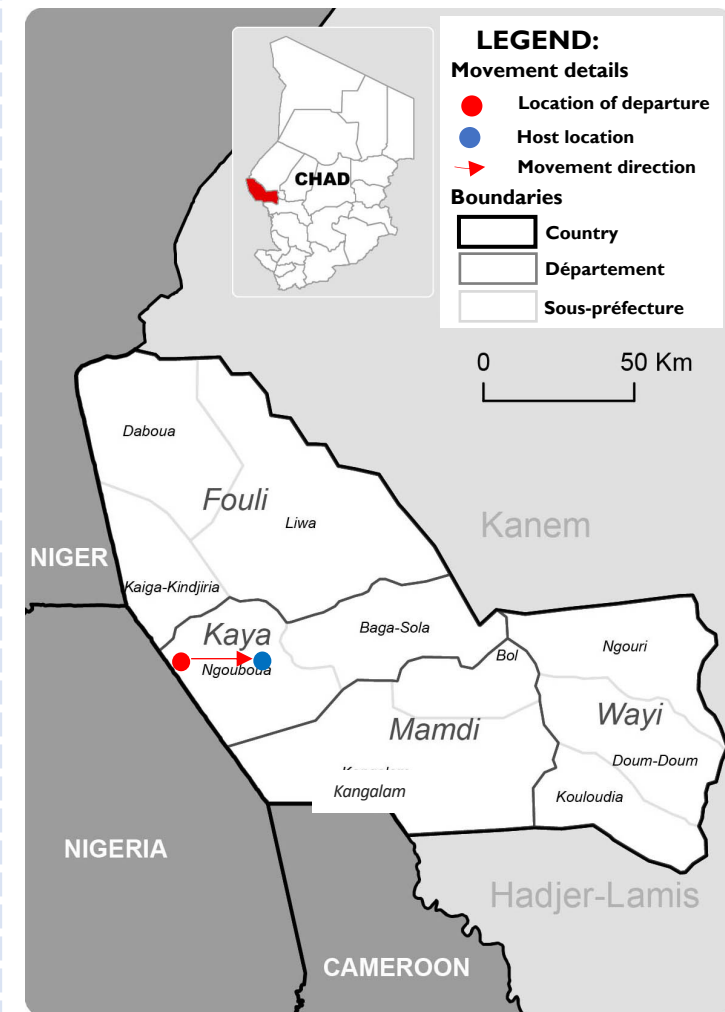
PRIORITY NEEDS

 1. Food

 2. Shelter

 3. Non-Food Items

Date of data collection : 8 December 2020
Number of assessed locations : 1



This map is for illustration purposes only. The depiction and use of boundaries, geographic names and related data shown on maps and included in this report are not warranted to be error free nor do they imply judgment on the legal status of any territory, or any endorsement or acceptance of such boundaries by IOM.