




 Vulnerable flood areas


 Flood extent


 Areas Affected


 Country Capital

 Province

 Primary Road

 Waterway

 Secondary Road

 Waterbody

CENTRAL AMERICA AND THE CARIBBEAN

Subnational affection - Hurricane ETA - IOTA

UPDATE: 2 December 2020 - 12:00 UTC



Map Production Date : 2 December 2020
www.iom.int | dtmsupport@iom.int

Source Data : ESRI, GDACS, COPERNICUS, UNOSAT, IOM, OCHA, Local Authorities

Disclaimer : This map is for illustration purposes only. Names and boundaries on this map do not imply official endorsement or acceptance by IOM.

