



DISPLACEMENT TRACKING MATRIX

MOSUL CORRIDOR EMERGENCY

DISPLACEMENT ANALYSIS TRACKING

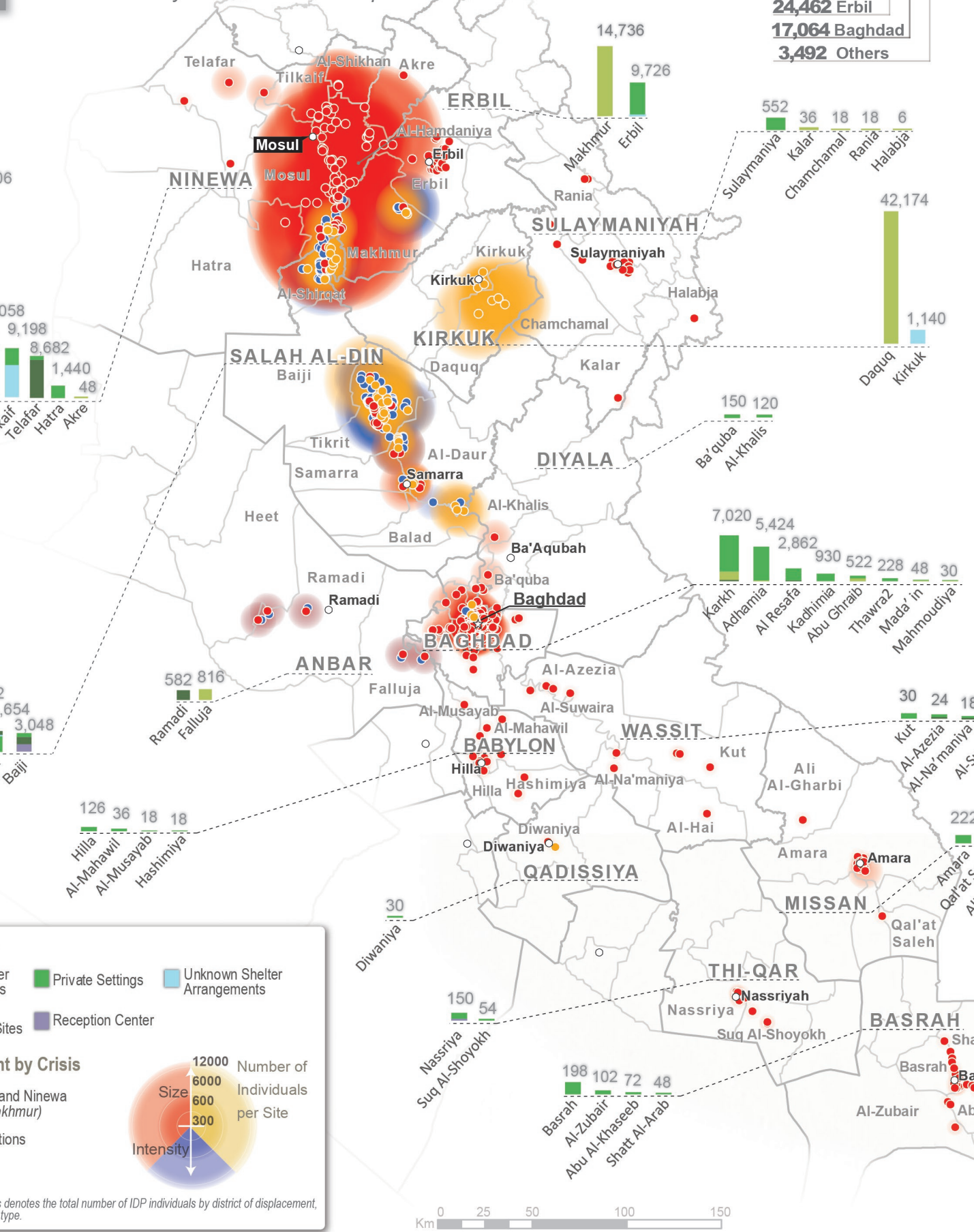
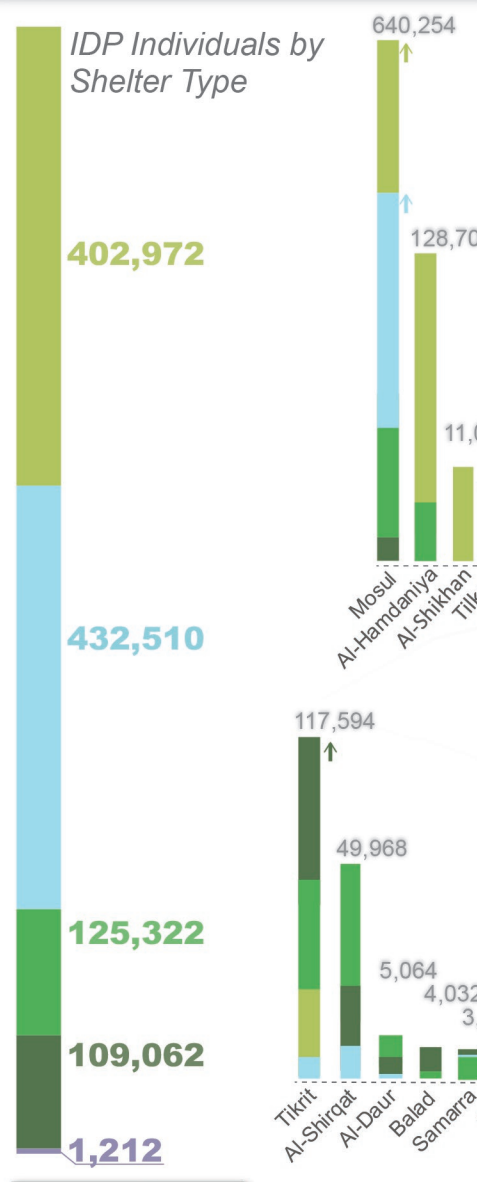
The Emergency Tracking (ET) system tool is aimed at tracking sudden population displacements or return movements triggered by specific crises. The ET figures are not cumulative, rather they provide a snapshot of the population currently displaced on the indicated date. This dashboard merges three ET datasets: **1) Salah al-Din and Ninewa ET** covers the displacement caused by the military operations in Shirqat and Baiji districts (Salah al-Din governorate), and Qayara sub-district (Ninewa governorate) since mid-June 2016; **2) Hawija ET** covers the displacement due to the clashes in Hawija district (Kirkuk governorate) since August 2016; **3) Mosul Operations ET** covers the displacement caused by military operations since 17 October 2016. The dashboard includes also the displacement caused by the military operations in Makhmur district at the end of March 2016.

as of 17 JULY 2017

178,513 IDP Families
1,071,078 Individuals¹

Ninewa 799,386
Salah al-Din 183,360
Kirkuk 43,314

145,548 IDP individuals by District of Origin - Salah al-Din and Ninewa*



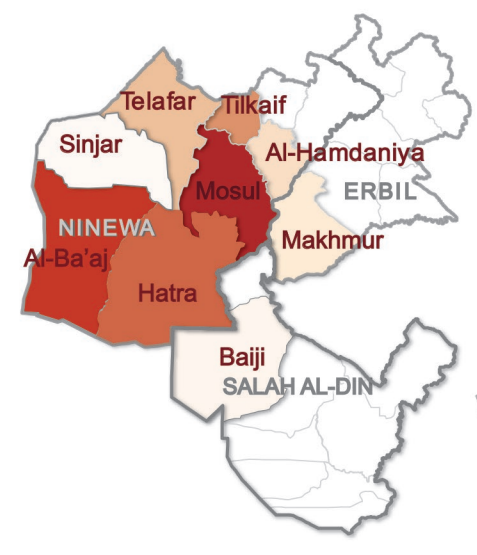
12	Al-Hawija
246	Balad
558	Al-Ba'aj
1,164	Hatra
1,926	Al-Daur
6,504	Mosul
8,220	Makhmur
30,726	Baiji
96,192	Al-Shirqat



*Including Makhmur IDPs

827,778 IDP individuals by District of Origin - Mosul Operations

90	Sinjar
120	Baiji
288	Makhmur
1,860	Al-Hamdaniya
2,004	Telafar
9,510	Tilkaif
17,916	Hatra
54,216	Al-Ba'aj
741,774	Mosul



97,752 IDP individuals by District of Origin - Al-Hawija



Shelter Type

- Critical Shelter Arrangements
- Camps/Emergency Sites
- Private Settings
- Reception Center
- Unknown Shelter Arrangements

Displacement by Crisis

- Salah al-Din and Ninewa (including Makhmur)
- Mosul Operations
- Al-Hawija

Number of Individuals per Site

- 12000
- 6000
- 600
- 300

Intensity

Stacked column charts denotes the total number of IDP individuals by district of displacement, categorized by shelter type.

¹Figures for number of individual IDPs have been calculated by multiplying the number of families by 6, the average size of an Iraqi family.