



# EMERGENCY TRACKING TOOL (ETT)

DTM Emergency Tracking Tool (ETT) is deployed to track and provide up-to-date information on sudden displacement and other population movements

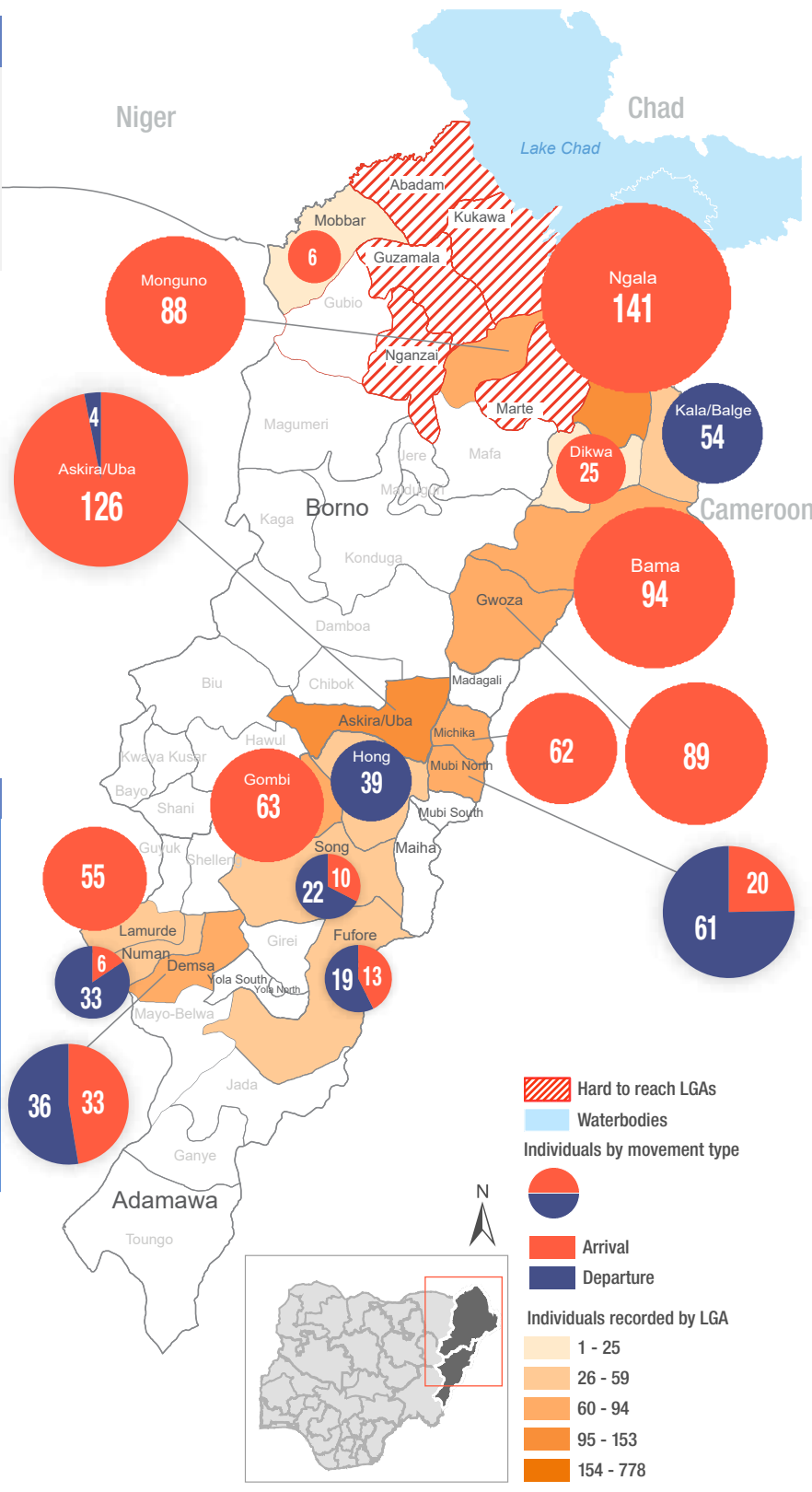
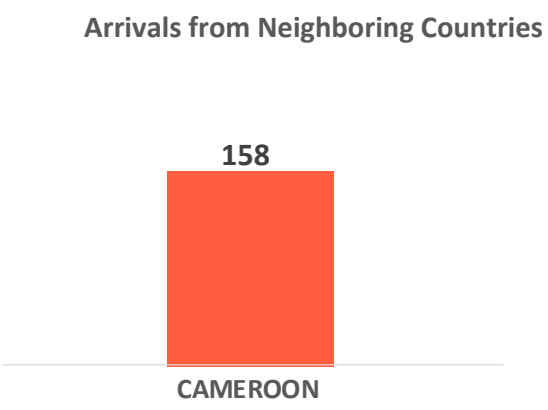
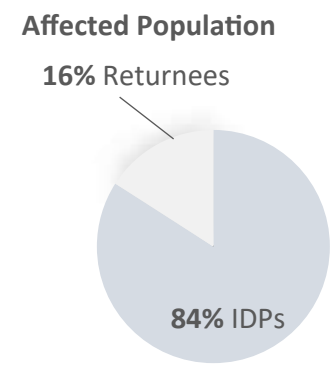
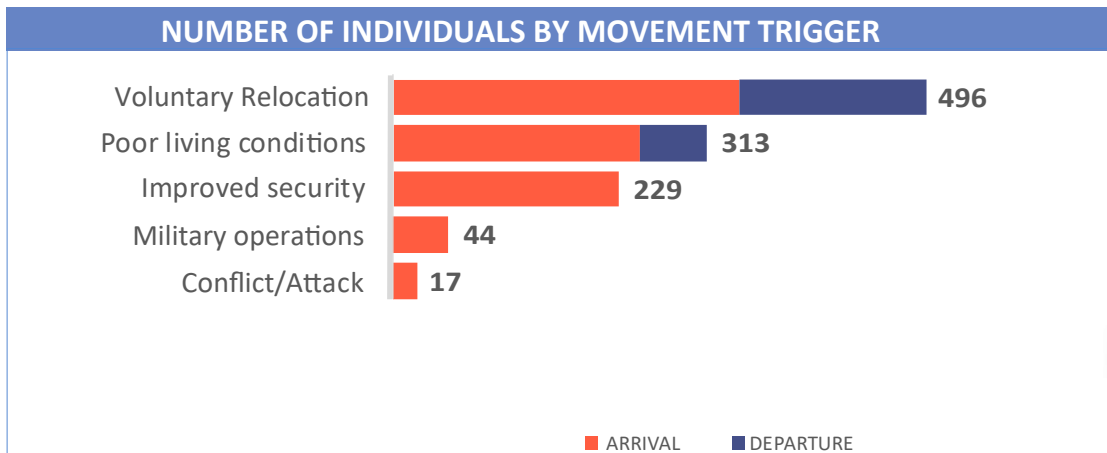
## ETT Report: No. 199 | 23 - 29 November 2020

MOVEMENTS	NEW ARRIVAL SCREENING BY NUTRITION PARTNERS
<p><b>Arrivals:</b> 870 individuals</p> <p><b>Departures:</b> 229 individuals</p>	<p><b>106</b> Children (6-59 months) screened for malnutrition</p> <p><b>MUAC category of screened children</b></p> <p>Green: 91   Yellow: 13   Red: 2</p>

A total of 1,099 movements were recorded, comprising 870 arrivals and 229 departures, between 23 and 29 November 2020. Arrivals were recorded at locations in Askira/Uba, Bama, Dikwa, Gwoza, Mobbar, Monguno and Ngala Local Government Areas (LGAs) of the most-affected Nigerian State of Borno. Arrivals were also recorded in Demsa, Fufore, Gombi, Hong, Lamurde, Michika, Mubi North, Numan and Song LGAs of the state of Adamawa.

Departures were recorded in Askira/Uba and Kala/Balge LGAs of Borno; Demsa, Fufore, Mubi North, Numan and Song LGAs of Adamawa.

ETT assessments identified the following movement triggers: voluntary relocation (45.1%), poor living conditions (28.5%), improved security (20.8%), military operations (4.0%) and conflict/attack (1.5%).



\* Movements in Kala/Balge were captured by ETT outreach staff in the LGA

## SUMMARY OF MAJOR MOVEMENTS

**Ngala:** 141 arrivals were recorded in Ngala LGA of Borno state. The arrivals included 82 from Marwa region in Cameroon and 59 from Rann "A" ward in Kala/Balge LGA of Borno state. 58 per cent of the movements recorded were triggered by poor living conditions and the remaining 42 per cent relocated voluntarily.

**Askira/Uba:** 126 arrivals and 4 departures were recorded in Askira/Uba LGA of Borno state. The arrivals included 77 from Askira/Uba LGA of Borno state, 27 from Madagali, 8 from Mubi South LGAs of Adamawa state and 14 from Akko LGA of Gombe state. All departures recorded were to Hambagda/ Liman Kara/ New Settlement ward in Gwoza LGA of Borno state. 86 per cent of the movements recorded were as a result of improved security and 14 per cent relocated voluntarily.

**Bama:** 94 arrivals were recorded in Bama LGA of Borno state. The arrivals included 57 from Bama LGA of Borno state and 37 from Marwa region in Cameroon. 55 per cent of the movements recorded were as a result of voluntary relocation and 45 per cent due to poor living conditions.

**Gwoza:** 89 arrivals were recorded in Gwoza LGA of Borno state. The arrivals included 27 from Abuja Municipal Area Council of the Federal Capital Territory, 22 from Marwa region in Cameroon, 14 from Jere, 9 from Gwoza LGAs of Borno state and 7 from Yola North, 6 from Yola South and 4 from Mubi North LGAs of Adamawa state and 10 from Jere LGA of Borno state. All movements recorded were as a result of poor living conditions.

## NEW ARRIVAL MALNUTRITION SCREENING SUMMARY (CHILDREN 6-59 MONTHS)

An exhaustive nutrition screening using mid-upper arm circumference (MUAC) and Oedema for acute malnutrition was conducted by Sector partners for 106 children of 6-59 months. Of the 106 children screened, the MUAC reading was 2 children (1 from In-accessible and 1 from accessible areas) in the Red category, 13 were in the Yellow category and 91 were measured in the Green category. No case of Oedema was reported in the 5 LGAs that we received reports from.

The results also include 38 children from neighboring countries (7 in Bama, 8 in Gwoza, 2 in Mobbar and 21 in Ngala). Of all the 38 children measured, none was recorded in the Red category, 33 in the Green category and the remaining 5 in the Yellow category. All children found with acute malnutrition have been admitted for treatment. Please note, the data presented are not surveillance results and should be interpreted with caution.

LGA	MUAC Categories						Total
	Green (>12.5cm)		Yellow (11.5cm - 12.5cm)		Red (<11.5cm)		
	Inaccessible	Accessible	Inaccessible	Accessible	Inaccessible	Accessible	
Bama	9	11	0	1	1	0	22
Dikwa	0	8	0	0	0	0	8
Gwoza	1	27	0	2	0	0	30
Mobbar	0	2	0	0	0	0	2
Ngala	0	33	0	10	0	1	44
<b>Total</b>	<b>10</b>	<b>81</b>	<b>0</b>	<b>13</b>	<b>1</b>	<b>1</b>	<b>106</b>

■ Nourished

■ Moderate Acute Malnutrition (MAM)

■ Severe Acute Malnutrition (SAM)

Please note, the data presented are not surveillance results and should be interpreted with caution.

**Table 1. Details of movements by locations of assessment and locations of arrival / departure - only movements with at least 13 persons are listed below**

Tracking location			Movement location			ARRIVAL	DEPARTURE	GRAND TOTAL	
STATE	LGA	WARD	STATE	LGA	WARD				
ADAMAWA	FUFORE	GURIN	ADAMAWA	GIREI	GIREI I	-	14	14	
	GOMBI	GOMBI SOUTH	ADAMAWA	GIREI	DAMARE	19	-	19	
		TAWA		MUBI NORTH	SABON LAYI	20	-	20	
	HONG	UBA	ADAMAWA	HONG	VIMTIM	16	-	16	
		HILDI		HONG	DAKSIRI	13	-	13	
	MICHIKA	MICHIKA II	ADAMAWA	SONG	DUMNA	14	-	14	
	MUBI NORTH	DIGIL	ADAMAWA	MUBI SOUTH	GUDE	-	13	13	
		VIMTIM		MICHIKA	MICHIKA II	20	-	20	
		SABON LAYI		GOMBI	TAWA	-	16	16	
		MUCHALA		MAIHA	PAKKA	-	22	22	
	NUMAN	SABON PEGI	ADAMAWA	GUYUK	GUYUK	-	17	17	
	SONG	SONG GARI	ADAMAWA	YOLA NORTH	KAREWA	-	22	22	
	LAMURDE	WADUKU	ADAMAWA	GUYUK	BOSHIKIRI	44	-	44	
	DEMSEA	DEMSEA	ADAMAWA	DEMSEA	KPASHAM	-	14	14	
					NASSARAWO DEMSEA	14	-	14	
TIKKA					-	22	22		
NASSARAWO DEMSEA					19	-	19		
BORNO	ASKIRA/UBA	UBA	GOMBE	AKKO	GONA	14	-	14	
		WAMDEO / GIWI	BORNO	ASKIRA/UBA	UDA/UVU	77	-	77	
		DILLE/HUYIM	ADAMAWA	MADAGALI	K/WURO GYANDI	27	-	27	
	GWOZA	PULKA/BOKKO	BORNO	JERE	MAIRI	14	-	14	
			CAMEROON	MARWA	MAYO TSANGYA	22	-	22	
	BAMA	SHEHURI / HAUSARI / MAIRI	BORNO	BAMA	AMAC	WASSA	27	-	27
					DIPCHARI/JERE/DAR-JAMAL/KOTEMBE	32	-	32	
	DIKWA	BUDUWA / BULA CHIRABE	CAMEROON	MARWA	SHEHURI / HAUSARI / MAIRI	15	-	15	
					MAYO TSANGYA	37	-	37	
	KALA BALGE	RANN "A"	BORNO	NGALA	MAKARI	17	-	17	
	MONGUNO	MONGUNO	BORNO	KUKAWA	NGALA WARD	-	54	54	
	NGALA	NGALA WARD	BORNO	KUKAWA	BAGA	88	-	88	
			CAMEROON	MARWA	MAKARI	59	-	59	
					82	-	82		

The depiction and use of boundaries, geographic names, and related data shown on maps and included in this report are not warranted to be error free nor do they imply judgment on the legal status of any territory, or any endorsement or acceptance of such boundaries by IOM.

When quoting, paraphrasing or in anyway using the information mentioned in this report, the source needs to be stated appropriately as follows: "Source: International Organization for Migration [month, year], Displacement Tracking Matrix (DTM)".

\* MUAC data is provided by UNICEF

For more information or to report an alert, please contact:

Henry Kwenin, DTM Project Coordinator: [hkwenin@iom.int](mailto:hkwenin@iom.int) | +234 903 8852 524

Dave Bercasio, Emergency Coordinator: [dbercasio@iom.int](mailto:dbercasio@iom.int) | +234 907 5070 001

DTM information products: <http://dtm.iom.int/nigeria>

