



# EMERGENCY TRACKING TOOL (ETT)

DTM Emergency Tracking Tool (ETT) is deployed to track and provide up-to-date information on sudden displacement and other population movements

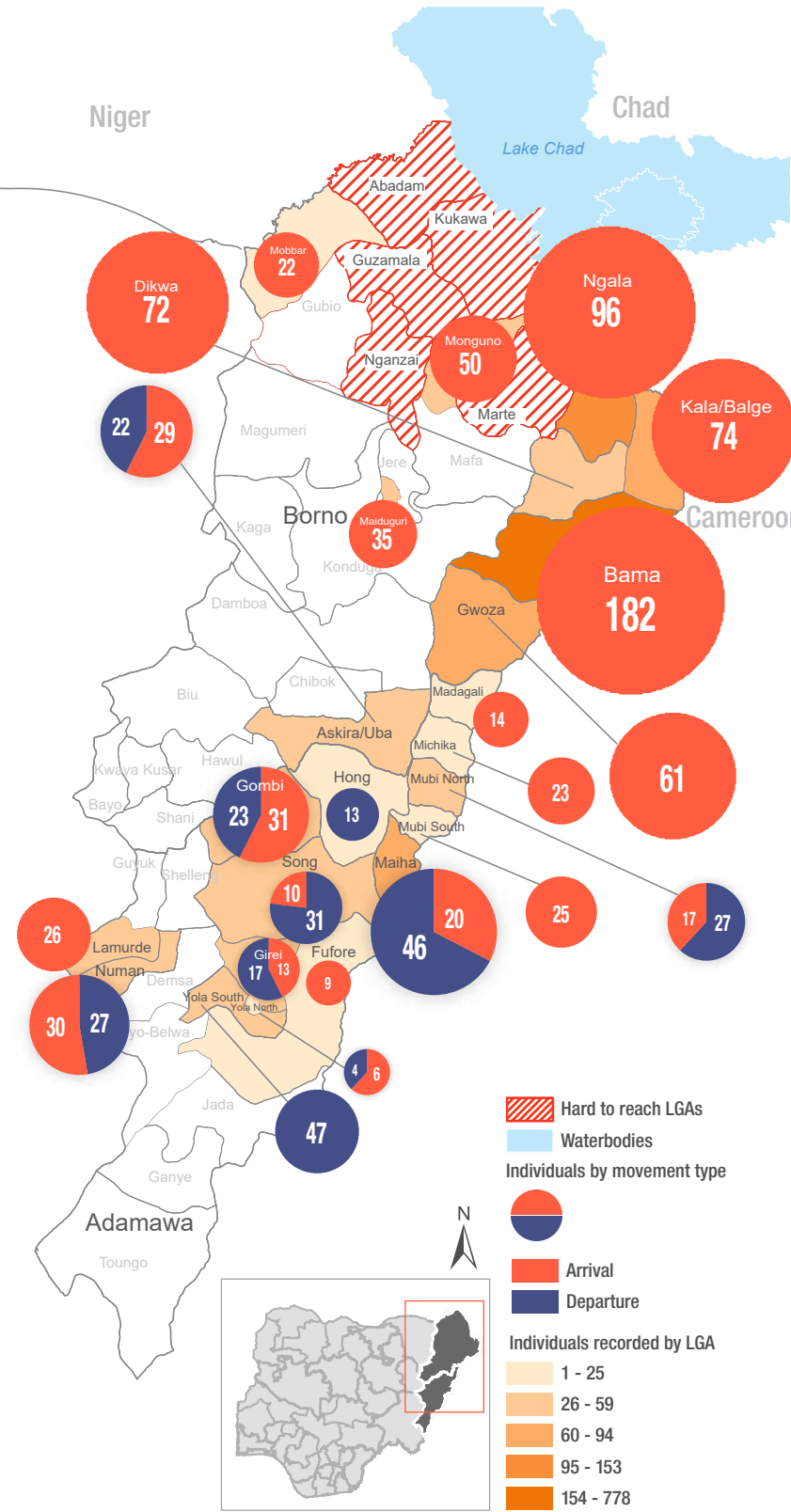
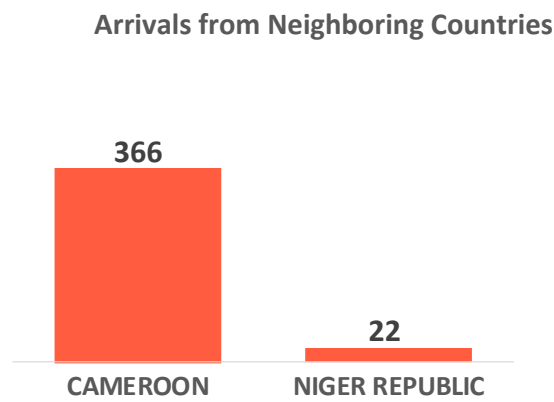
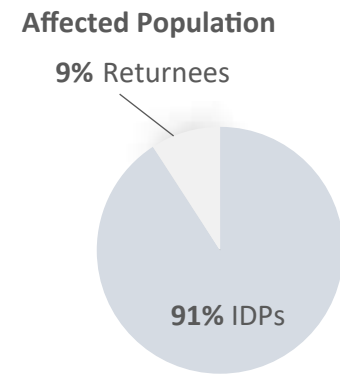
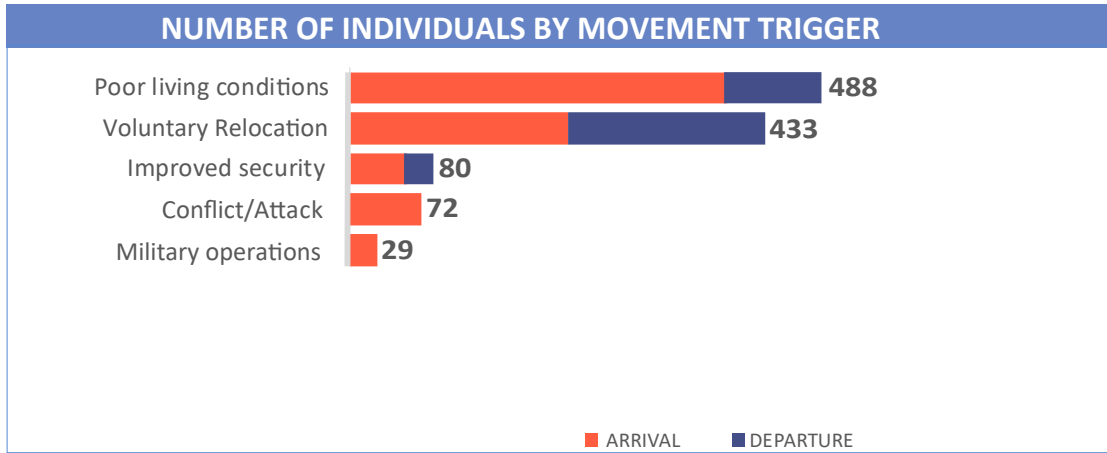
## ETT Report: No. 198 | 16 - 22 November 2020

MOVEMENTS	NEW ARRIVAL SCREENING BY NUTRITION PARTNERS
<p><b>Arrivals:</b> 771 individuals</p> <p><b>Departures:</b> 331 individuals</p>	<p><b>137</b> Children (6-59 months) screened for malnutrition</p> <p><b>MUAC category of screened children</b></p> <p>Green: 127   Yellow: 6   Red: 4</p>

A total of 1,102 movements were recorded, comprising 771 arrivals and 331 departures, between 16 and 22 November 2020. Arrivals were recorded at locations in Askira/Uba, Bama, Dikwa, Gwoza, Maiduguri Metropolitan Council, Mobbar, Monguno and Ngala Local Government Areas (LGAs) of the most-affected Nigerian State of Borno. Arrivals were also recorded in Fufore, Girei, Gombi, Lamurde, Madagali, Maiha, Michika, Mubi North, Mubi South, Numan, Song and Yola North LGAs of the state of Adamawa.

Departures were recorded in Askira/Uba and Kala/Balge LGAs of Borno; Girei, Gombi, Hong, Maiha, Mubi North, Numan, Song, Yola North and Yola South LGAs of Adamawa.

ETT assessments identified the following movement triggers: poor living conditions (44.3%), voluntary relocation (39.3%), improved security (7.3%), conflict/attack (6.5%) and military operations (2.6%).



\* Movements in Kala/Balge were captured by ETT outreach staff in the LGA

## SUMMARY OF MAJOR MOVEMENTS

**Bama:** 182 arrivals were recorded in Bama LGA of Borno state. The arrivals included 154 from Marwa region in Cameroon and 28 from Bama LGA of Borno state. All of the movements recorded were due to poor living conditions.

**Ngala:** 96 arrivals were recorded in Ngala LGA of Borno state. All 96 arrivals recorded were from Marwa region in Cameroon. All movements recorded were triggered by poor living conditions.

**Kala/Balge:** 74 departures were recorded in Kala/Balge LGA of Borno state. All 74 departures recorded were to Marwa region in Cameroon. All of the movements recorded were as a result of poor living conditions.

**Dikwa:** 72 arrivals were recorded in Dikwa LGA of Borno state. The arrivals included 34 from Marwa region in Cameroon, 17 from Eti-Osa and 11 from Apapa LGAs of Lagos state and 10 from Jere LGA of Borno state. All movements recorded were as a result of voluntary relocation.

## NEW ARRIVAL MALNUTRITION SCREENING SUMMARY (CHILDREN 6-59 MONTHS)

An exhaustive nutrition screening using mid-upper arm circumference (MUAC) and Oedema for acute malnutrition was conducted by Sector partners for 137 children of 6-59 months. Of the 137 children screened, the MUAC reading was 4 children (2 from In-accessible and 2 from accessible areas) in the Red category, 6 were in the Yellow category and 127 were measured in the Green category. No case of Oedema was reported in the 5 LGAs that we received reports from.

The results also include 82 children from neighboring countries (39 in Bama, 9 in Dikwa, 6 in Gwoza, 9 in Mobbar and 19 in Ngala). Of all the 82 children measured, 2 children were recorded in the Red category, 75 in the Green category and the remaining 5 in the Yellow category. All children found with acute malnutrition have been admitted for treatment. Please note, the data presented are not surveillance results and should be interpreted with caution.

LGA	MUAC Categories						Total
	Green (>12.5cm)		Yellow (11.5cm - 12.5cm)		Red (<11.5cm)		
	Inaccessible	Accessible	Inaccessible	Accessible	Inaccessible	Accessible	
Bama	11	39	0	0	2	0	52
Dikwa	0	28	0	1	0	0	29
Gwoza	3	14	0	1	0	0	18
Mobbar	0	9	0	0	0	0	9
Ngala	0	23	0	4	0	2	29
<b>Total</b>	<b>14</b>	<b>113</b>	<b>0</b>	<b>6</b>	<b>2</b>	<b>2</b>	<b>137</b>

■ Nourished

■ Moderate Acute Malnutrition (MAM)

■ Severe Acute Malnutrition (SAM)

Please note, the data presented are not surveillance results and should be interpreted with caution.

**Table 1. Details of movements by locations of assessment and locations of arrival / departure - only movements with at least 11 persons are listed below**

Tracking location			Movement location			ARRIVAL	DEPARTURE	GRAND TOTAL	
STATE	LGA	WARD	STATE	LGA	WARD				
ADAMAWA	GOMBI	GOMBI SOUTH	ADAMAWA	HONG	GARAHA	-	23	23	
		TAWA		SONG	ZUMO	21	-	21	
	HONG	SHANGUI	BORNO	ASKIRA/UBA	CHULL/RUMIRGO	-	13	13	
	MICHIKA	MINKISI WURO NGIKI	ADAMAWA	GOMBI	GOMBI NORTH	13	-	13	
	MUBI NORTH	DIGIL	ADAMAWA	MADAGALI	GULAK	-	13	13	
		LOKUWA		MAIHA	BELEL	-	14	14	
	NUMAN	SABON PEGI	ADAMAWA	NUMAN	IMBURU	19	-	19	
		IMBURU		LAMURDE	WADUKU	-	11	11	
	SONG	ZUMO	ADAMAWA	GOMBI	TAWA	-	21	21	
	YOLA SOUTH	NAMTARI	BORNO	JERE	MAIRE	-	13	13	
		NBAMBA		ASKIRA/UBA	HUSARA/TAMPUL	-	11	11	
	GIREI	GIREI II	ADAMAWA	GIREI	GERENG	13	-	13	
		DAMARE		DEMSA	BILLE	-	17	17	
	LAMURDE	LAFIYA	ADAMAWA	NUMAN	IMBURU	12	-	12	
WADUKU					14	-	14		
MUBI SOUTH	MUGULBU	BORNO	BAMA	BUDUWA / BULA CHIRABE	25	-	25		
BORNO	ASKIRA/UBA	ZADAWA / HAUSARI	ADAMAWA	YOLA NORTH	DOUBELI	14	-	14	
		HUSARA / TAMPUL	BORNO	GWOZA	BITA/IZGE	-	17	17	
	GWOZA	PULKA/BOKKO	BORNO	BAMA	SABSABWA/SOYE/BULONGU	14	-	14	
		GWOZA WAKANE/BULABULIN	ABUJA	AMAC	GARKI	15	-	15	
	MOBBAR	DAMASAK	ADAMAWA	YOLA SOUTH	LAMORDE	13	-	13	
	BAMA	SHEHURI / HAUSARI / MAIRI	NIGER REPUBLIC	DIFFA	GAMARI	22	-	22	
			BORNO	BAMA	SABSABWA/SOYE/BULONGU	23	-	23	
	CAMEROON	DIKWA	CAMEROON	MARWA	MORA	154	-	154	
			CAMEROON	MARWA	MAYO TSANGYA	34	-	34	
	LAGOS	KALA BALGE	LAGOS	ETI-OSA	LEKKI	17	-	17	
			LAGOS	APAPA	APAPA	11	-	11	
	CAMEROON	RANN "A"	CAMEROON	MARWA	MAKARI	-	74	74	
	BORNO	MONGUNO	MONGUNO	BORNO	KUKAWA	BUNDUR	23	-	23
						BAGA	18	-	18
GOMBE	MAISANDARI	GOMBE	KWAMI	KWAMI	29	-	29		
CAMEROON	NGALA WARD	CAMEROON	MARWA	MAKARI	96	-	96		

The depiction and use of boundaries, geographic names, and related data shown on maps and included in this report are not warranted to be error free nor do they imply judgment on the legal status of any territory, or any endorsement or acceptance of such boundaries by IOM.

When quoting, paraphrasing or in anyway using the information mentioned in this report, the source needs to be stated appropriately as follows: "Source: International Organization for Migration [month, year], Displacement Tracking Matrix (DTM)".

\* MUAC data is provided by UNICEF

For more information or to report an alert, please contact:

Henry Kwenin, DTM Project Coordinator: [hkwenin@iom.int](mailto:hkwenin@iom.int) | +234 903 8852 524

Dave Bercasio, Emergency Coordinator: [dbercasio@iom.int](mailto:dbercasio@iom.int) | +234 907 5070 001

DTM information products: <http://dtm.iom.int/nigeria>

