




| | | | |
|--|---|---|---|
|  | Assessment conducted in affected areas |  | The objective of the Emergency Tracking Tool (ETT) is to collect information on large and sudden population movements. Information is collected through key informant interviews or direct observation. This dashboard provides information on a population movement which took place in the 9 th arrondissement of N'Djamena, on 28 October 2020. |
|  | Assessment conducted through phone interviews with key informants | | |

SUMMARY OF EVENT

 **DISPLACED POPULATION** : 11,500 Internally Displaced Persons, 1,600 Households (estimates)

On **28 October 2020**, following **floods** caused by a **dike breach** in **Gardolé Djedide** quartier (**9th arrondissement** of N'Djamena), **1,600 households (11,500 individuals)** were forced to flee their homes. These individuals took refuge on the **Tradex** site, located in the same arrondissement. It is worth mentioning that **98 households (562 individuals)** were already settled on this site between July and September 2020 (see the [report on their profiles](#)).

 **LOCATION** : Tradex Site
(City of N'Djamena)

 **REASON FOR MOVEMENT** : Floods


 **DATE OF MOVEMENT** : 28 October 2020


 **MEANS OF TRANSPORT** : On foot and by car


 **HOST LOCATION** : Site

 **AVAILABLE ASSISTANCE** : None

PRIORITY NEEDS

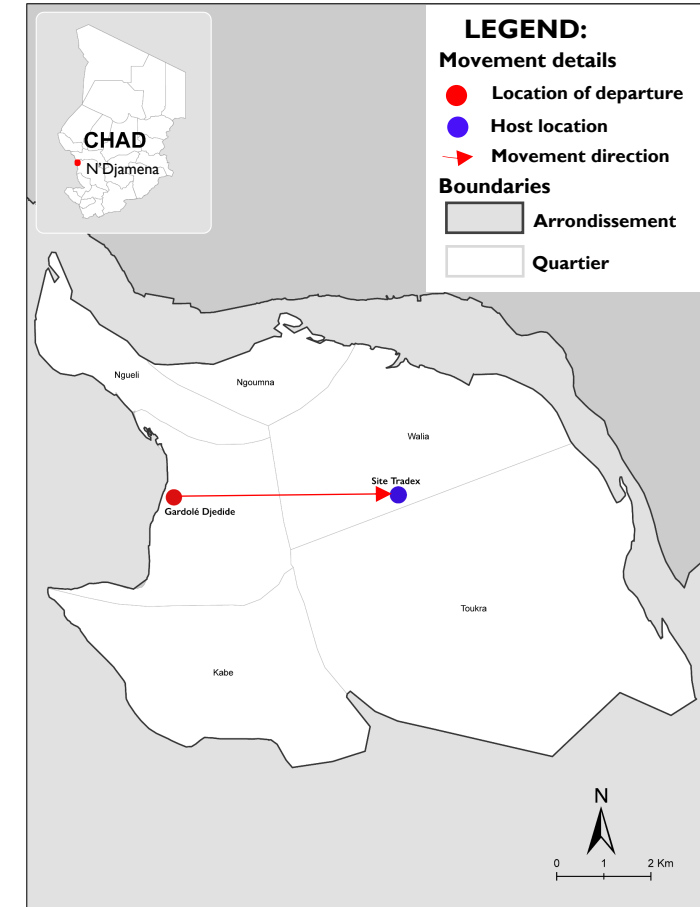
 1. Shelter

 2. Non-Food Items

 3. Food

Date of data collection : 3 November 2020

Number of assessed locations : 1



This map is for illustration purposes only. The depiction and use of boundaries, geographic names and related data shown on maps and included in this report are not warranted to be error free nor do they imply judgment on the legal status of any territory, or any endorsement or acceptance of such boundaries by IOM.