



EMERGENCY TRACKING TOOL (ETT)

DTM Emergency Tracking Tool (ETT) is deployed to track and provide up-to-date information on sudden displacement and other population movements

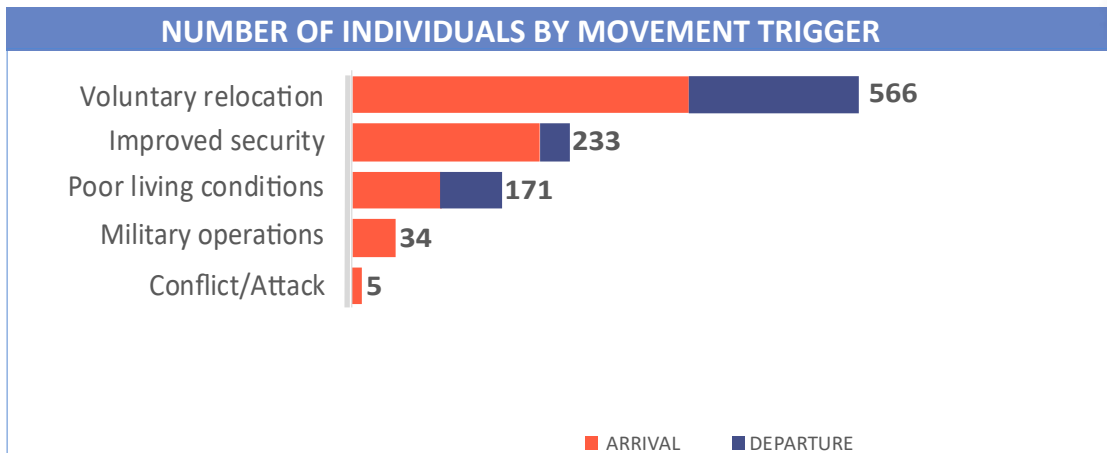
ETT Report: No. 195 | 26 October - 1 November 2020

MOVEMENTS	NEW ARRIVAL SCREENING BY NUTRITION PARTNERS
<p>Arrivals: 688 individuals</p> <p>Departures: 321 individuals</p>	<p>38 Children (6-59 months) screened for malnutrition</p> <p>MUAC category of screened children</p> <p>Green: 28 Yellow: 7 Red: 3</p>

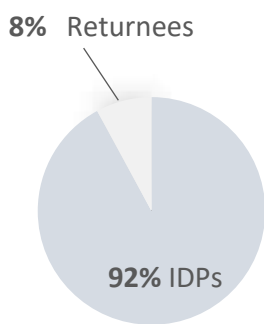
A total of 1,009 movements were recorded, comprising 688 arrivals and 321 departures, between 26 October and 1 November 2020. Arrivals were recorded at locations in Askira/Uba, Bama, Dikwa, Gwoza, Mobbar and Ngala Local Government Areas (LGAs) of the most-affected Nigerian State of Borno. Arrivals were also recorded in Fufore, Gombi, Hong, Lamurde, Michika, Mubi North, Mubi South, Numan and Song LGAs of the state of Adamawa.

Departures were recorded in Askira/Uba, Gwoza and Kala/Balge LGAs of Borno; Demsa, Fufore, Gombi, Lamurde, Michika, Mubi North, Numan and Song LGAs of Adamawa.

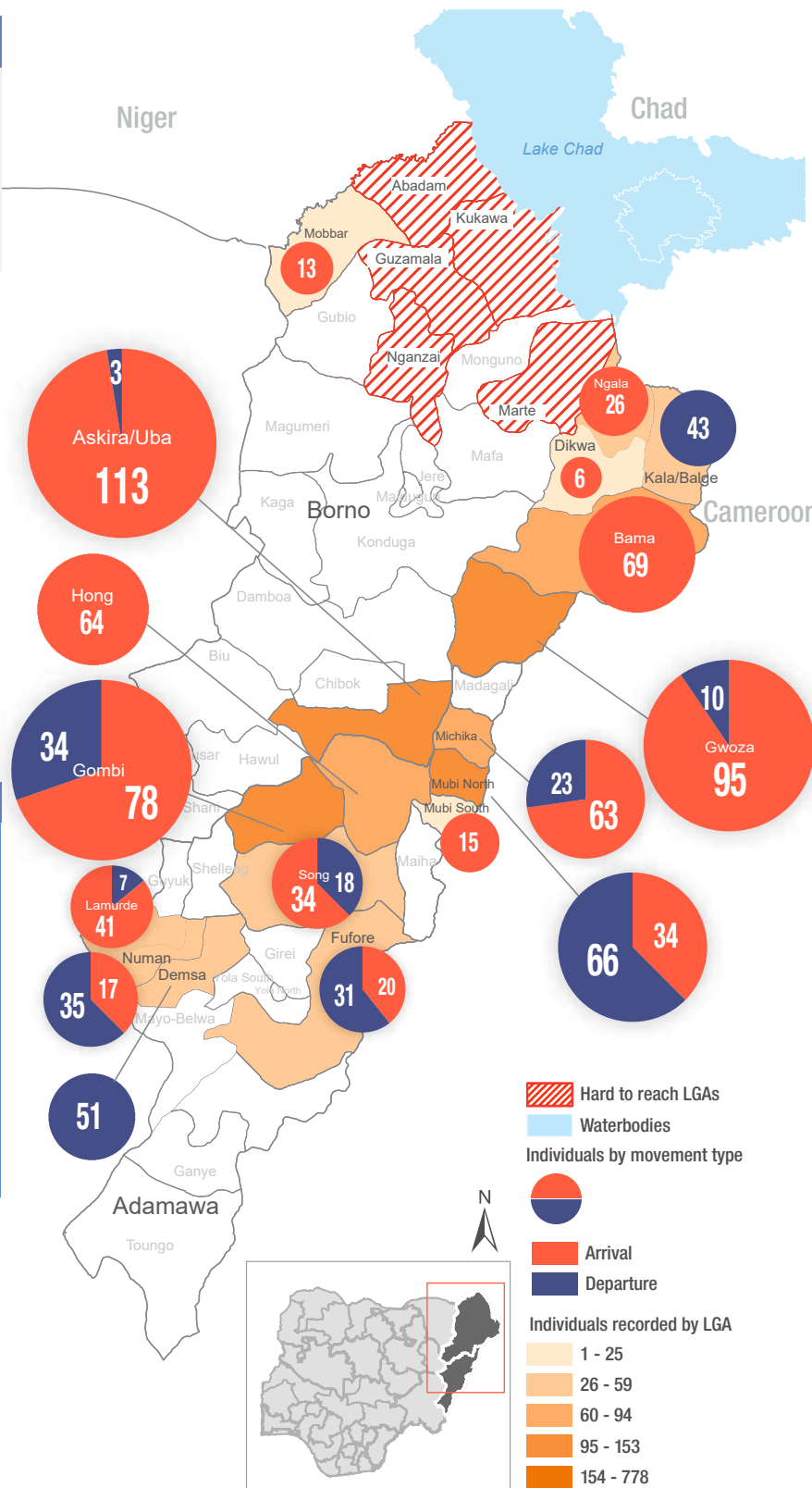
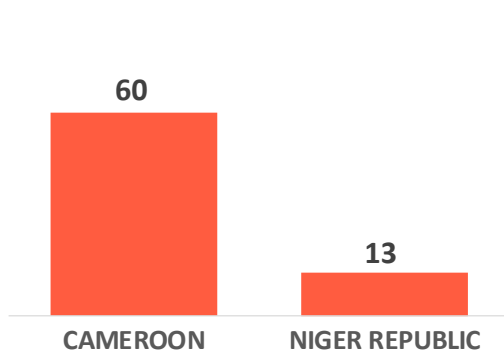
ETT assessments identified the following movement triggers: voluntary relocation (56.1%), improved security (23.1%), poor living conditions (16.9%), military operations (3.4%) and conflict/attack (0.5%).



Affected Population



Arrivals from Neighboring Countries



* Movements in Kala/Balge were captured by ETT outreach staff in the LGA

SUMMARY OF MAJOR MOVEMENTS

Askira/Uba: 113 arrivals and 3 departures were recorded in Askira/Uba LGA of Borno state. The arrivals recorded included 97 from Askira/Uba, 12 from Damboa LGAs of Borno state and 4 from Hong LGA of Adamawa state. All 3 departures were from Chibok LGA of Borno state. 94 per cent of movements were as a result of improved security, 3 per cent relocated voluntarily and 3 per cent due to poor living conditions.

Gombi: 78 arrivals and 34 departures were recorded in Gombi LGA of Adamawa state. The arrivals included 41 from Hong, 19 from Fufore, 11 from Mubi North and 7 from Jada LGAs of Adamawa state. The departures included 19 from Hong and 15 from Mubi South LGAs of Adamawa state. 91 per cent relocated voluntarily while the remaining 9 per cent relocated as a result of poor living conditions.

Gwoza: 95 arrivals and 10 departures were recorded in Gwoza LGA of Borno state. The arrivals included 51 from Abuja Municipal Area Council of the Federal Capital Territory, 13 from Jere, 13 from Bama, 3 from Gwoza and 2 from Maiduguri Metropolitan Council LGAs of Borno state, 9 from Marwa region of Cameroon and 4 from Yola North LGA of Adamawa state. All departures were from Bama LGA of Borno state. 58 per cent of the movements were triggered by poor living conditions and 48 per cent relocated voluntarily.

Mubi North: 34 arrivals and 66 departures were recorded in Mubi North LGA of Adamawa state. The arrivals included 25 from Mubi South and 9 from Mubi North LGAs of Adamawa state. The departures included 26 from Mubi North, 23 from Hong and 17 from Madagali LGAs of Adamawa state. 83 per cent relocated voluntarily and 17 per cent of movements were as a result of poor living conditions.

NEW ARRIVAL MALNUTRITION SCREENING SUMMARY (CHILDREN 6-59 MONTHS)

An exhaustive nutrition screening using mid-upper arm circumference (MUAC) and Oedema for acute malnutrition was conducted by Sector partners for 38 children of 6-59 months. Of the 38 children screened, the MUAC reading was 3 children (1 from in-accessible and 2 from accessible areas) in the Red category, 7 were in the Yellow category and 28 children were measured in the Green category. No case of Oedema was reported in the 4 LGAs that we received reports from.

The results also include 11 children from neighboring countries (6 in Gwoza, 3 in Mobbar and 2 in Ngala). Of all the 11 children measured, none was in the Red category, 9 were in the Green category and the remaining 2 in the Yellow category. All children found with acute malnutrition have been admitted for treatment. Please note, the data presented are not surveillance results and should be interpreted with caution.

LGA	MUAC Categories						Total
	Green (>12.5cm)		Yellow (11.5cm - 12.5cm)		Red (<11.5cm)		
	Inaccessible	Accessible	Inaccessible	Accessible	Inaccessible	Accessible	
Bama	11	0	2	0	1	0	14
Gwoza	1	12	1	1	0	1	16
Mobbar	0	1	0	2	0	0	3
Ngala	0	3	0	1	0	1	5
Total	12	16	3	4	1	2	38

■ Nourished

■ Moderate Acute Malnutrition (MAM)

■ Severe Acute Malnutrition (SAM)

Please note, the data presented are not surveillance results and should be interpreted with caution.

Table 1. Details of movements by locations of assessment and locations of arrival / departure - only movements with at least 13 persons are listed below

Tracking location			Movement location			ARRIVAL	DEPARTURE	GRAND TOTAL
STATE	LGA	WARD	STATE	LGA	WARD			
ADAMAWA	DEMSA	DILLI	ADAMAWA	DEMSA	BELLE	20	-	20
	FUFORE	FUFORE	ADAMAWA	FUFORE	RIBADU	-	13	13
		PARIYA	ADAMAWA	GIREI	MODIRE VINKLANG	-	19	19
	GOMBI	BOGA	ADAMAWA	MUBI SOUTH	LAMORDE	21	-	21
		GARKIDA		HONG	DAKSIRI	19	-	19
		GOMBI SOUTH		KUVA GAYA	-	15	15	
		TAWA		FUFORE	BETI	16	-	16
	HONG	HILDI	ADAMAWA	HONG	BANGSHIKA	16	-	16
		HUSHERE ZUM			HILDI	20	-	20
		UBA			GARAHA	19	-	19
	LAMURDE	LAFIYA	ADAMAWA	NUMAN	IMBURU	15	-	15
		WADUKU	TARABA	LAU	MAYO LOPE	13	-	13
	MICHIKA	GARTA	ADAMAWA	YOLA SOUTH	NGURORE	-	23	23
		MADZI		MICHIKA	ZAH	20	-	20
		MODA DLAKA		GOMBI	GABUN	-	16	16
		TUMBARANGABULI		MAIHA	TAMBAJAM	-	23	23
	MUBI NORTH	BAHULI	ADAMAWA	HONG	KWARHI	-	17	17
		MIJILU		MADAGALI	K/WUROGAYANDI	-	26	26
		MUCHALA		MUBI NORTH	MAYO BANI	17	-	17
		VIMTIM		MUBI SOUTH	GUDE	-	18	18
MUBI SOUTH	LAMORDE	ADAMAWA	GOMBI	BOGA	19	-	19	
NUMAN	SABON PEGI	ADAMAWA	DEMSA	DONG	22	-	22	
SONG	SONG WAJE	ADAMAWA	MAIHA	BELEL	-	21	21	
	ZUMO		GOMBI	GOMBI SOUTH	15	-	15	
BORNO	ASKIRA/UBA	CHUL/RUMIRGO	BORNO	ASKIRA/UBA	HUSARA/TAMPUL	19	-	19
		MUSSA		ASKIRA/UBA	WAMDEO/GIWI	17	-	17
		WAMDEO / GIWI		ASKIRA/UBA	UBA	61	-	61
	BAMA	BUDUWA / BULA CHIRABE	BORNO	JERE	MASHAMARI	13	-	13
		SHEHURI / HAUSARI / MAIRI		BAMA	DIPCHARI/JERE/DAR-JAMAL/KOTEMBE	51	-	51
	GWOZA	GWOZA WAKANE/BULABULIN	BORNO	JERE	MASHAMARI	13	-	13
		PULKA/BOKKO		BAMA	DIPCHARI/JERE/DAR-JAMAL/KOTEMBE	47	-	47
	KALA BALGE	RANN "A"	ABUJA	AMAC	GARKI	17	-	17
			BORNO	NGALA	NGALA WARD	-	18	18
			CAMEROON	MARWA	MAKARI	-	25	25
NGALA	NGALA WARD	CAMEROON	MARWA	MAKARI	26	-	26	

The depiction and use of boundaries, geographic names, and related data shown on maps and included in this report are not warranted to be error free nor do they imply judgment on the legal status of any territory, or any endorsement or acceptance of such boundaries by IOM.

When quoting, paraphrasing or in anyway using the information mentioned in this report, the source needs to be stated appropriately as follows: "Source: International Organization for Migration [month, year], Displacement Tracking Matrix (DTM)".

* MUAC data is provided by UNICEF

For more information or to report an alert, please contact:

Henry Kwenin, DTM Project Coordinator: hkwenin@iom.int | +234 903 8852 524

Dave Bercasio, Emergency Coordinator: dbercasio@iom.int | +234 907 5070 001

DTM information products: <http://dtm.iom.int/nigeria>

