
	Assessment conducted in affected areas	
	Assessment conducted through phone interviews with key informants	✓

The objective of the Emergency Tracking Tool (ETT) is to collect information on large and sudden population movements. Information is collected through key informant interviews or direct observation. This dashboard provides information on displacement which occurred on 2 November 2020 in one site of Lac Province.

SUMMARY OF EVENT

 **DISPLACED POPULATION** : 616 Internally Displaced Persons, 187 Households (estimates)

With **insecurity growing on the islands of Lake Chad** (due to the multiplication of attacks by Non-State Armed Groups), **187 households (616 individuals)** preventively fled the village of **Ngorea (Kangalam sous-préfecture, Mamdi département)** for the site of **Bibi Barrage**, located on the mainland, in the same sous-préfecture.

 **LOCATION** : Site of Bibi Barrage (Kangalam sous-préfecture, Mamdi département)

 **REASON FOR MOVEMENT** : Preventive

 **DATE OF MOVEMENT** : 2 November 2020


 **MEANS OF TRANSPORT** : On foot and by boat


 **HOST LOCATION** : Site

 **AVAILABLE ASSISTANCE** : None

PRIORITY NEEDS

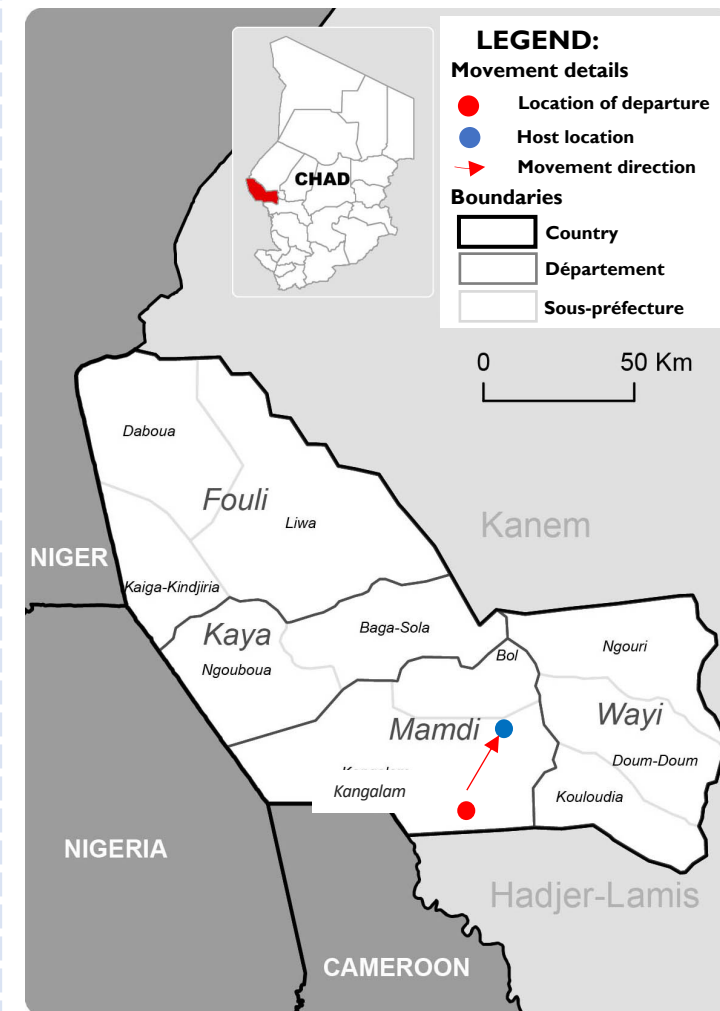
 1. Food

 2. Shelter

 3. Water

Date of data collection : 4 November 2020

Number of assessed locations : 1



This map is for illustration purposes only. The depiction and use of boundaries, geographic names and related data shown on maps and included in this report are not warranted to be error free nor do they imply judgment on the legal status of any territory, or any endorsement or acceptance of such boundaries by IOM.