



EMERGENCY TRACKING TOOL (ETT)

DTM Emergency Tracking Tool (ETT) is deployed to track and provide up-to-date information on sudden displacement and other population movements

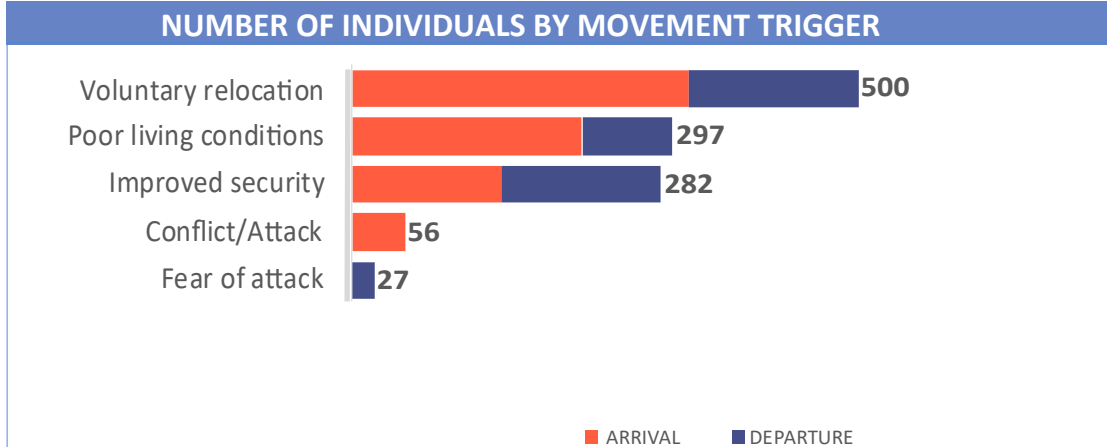
ETT Report: No. 193 | 12 - 18 October 2020

MOVEMENTS	NEW ARRIVAL SCREENING BY NUTRITION PARTNERS
<p>Arrivals: 733 individuals</p> <p>Departures: 429 individuals</p>	<p>77 Children (6-59 months) screened for malnutrition</p> <p>MUAC category of screened children</p> <p>Green: 68 Yellow: 2 Red: 7</p>

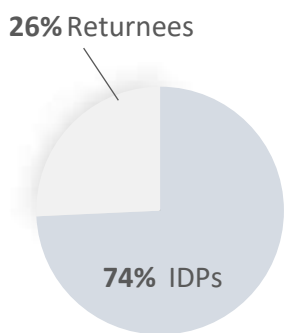
A total of 1,162 movements were recorded, comprising 733 arrivals and 429 departures, between 12 and 18 October 2020. Arrivals were recorded at locations in Askira/Uba, Bama, Dikwa, Gwoza, Mobbar, Monguno and Ngala Local Government Areas (LGAs) of the most-affected Nigerian State of Borno. Arrivals were also recorded in Girei, Gombi, Lamurde, Madagali, Maiha, Michika, Mubi North, Mubi South, Numan, Song, Yola North and Yola South LGAs of the state of Adamawa.

Departures were recorded in Askira/Uba and Kala/Balge LGAs of Borno; Fufore, Girei, Madagali, Maiha, Mayo-Belwa, Mubi North, Mubi South, Numan, Song and Yola North LGAs of Adamawa.

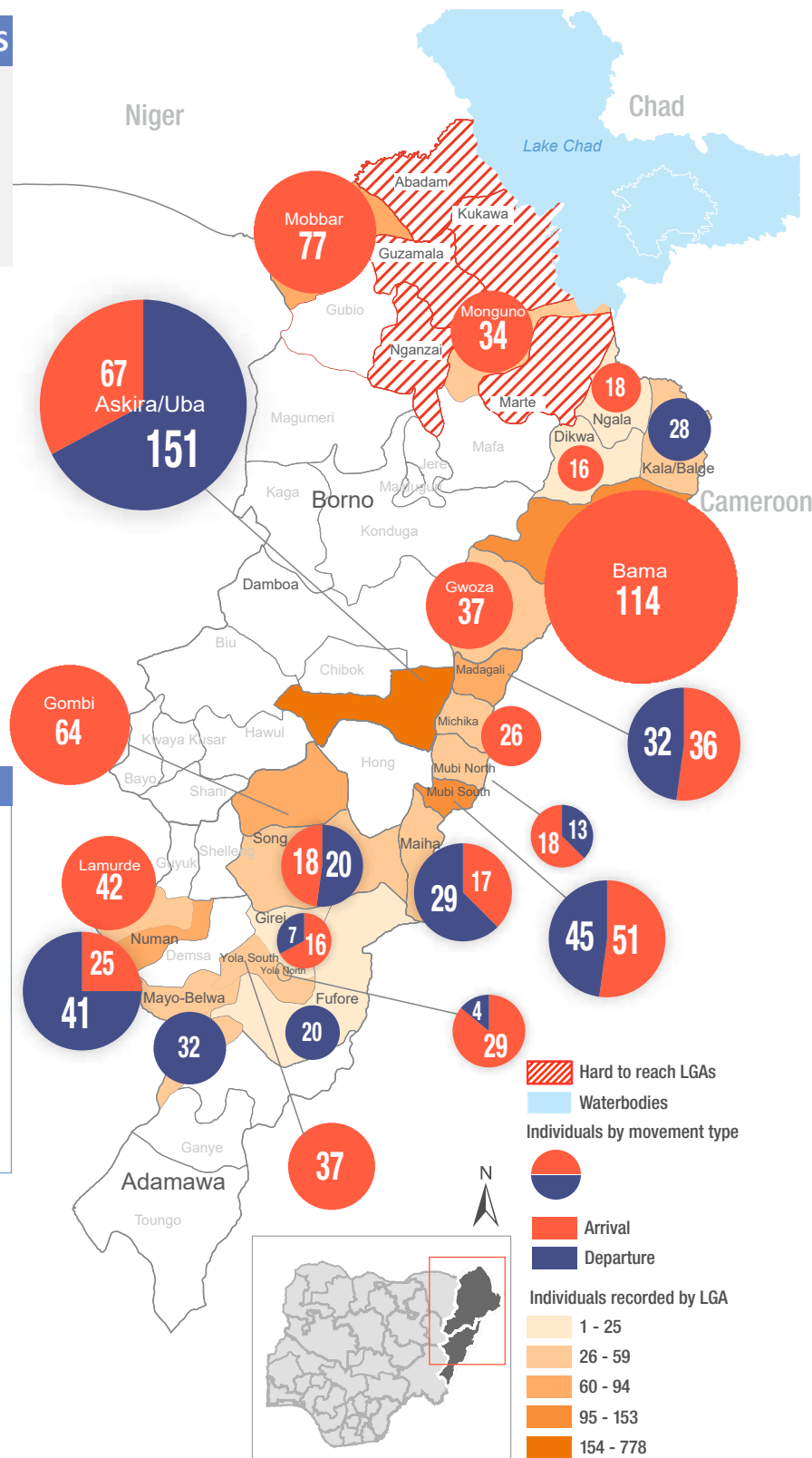
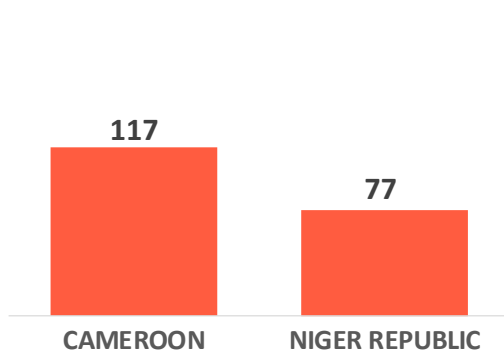
ETT assessments identified the following movement triggers: voluntary relocation (43.0%), poor living conditions (25.6%), improved security (24.3%), conflict/attack (4.8%) and fear of attack (2.3%).



Affected Population



Arrivals from Neighboring Countries



* Movements in Kala/Balge were captured by ETT outreach staff in the LGA

SUMMARY OF MAJOR MOVEMENTS

Askira/Uba: 67 arrivals and 151 departures were recorded in Askira/Uba LGA of Borno state. The arrivals recorded included 33 from Hong, 29 from Mubi South and 5 from Madagali LGAs of Adamawa state. The departures were 120 from Askira/Uba, 7 from Chibok and 5 from Gwoza LGAs in Borno state and 19 from Madagali LGA in Adamawa state. 82 per cent of movements were as a result of improved security, 12 per cent due to poor living conditions and 6 per cent relocated voluntarily.

Bama: 114 arrivals were recorded in Bama LGA of Borno state. The arrivals included 66 from Marwa region in Cameroon and 48 from Bama LGA of Borno state. 90 per cent relocated as a result of poor living conditions and the remaining 10 per cent relocated voluntarily.

Mubi South: 51 arrivals and 45 departures were recorded in Mubi South LGA of Adamawa state. The arrivals included 22 from Gwoza LGA of Borno state, 16 from Maiha and 13 from Mubi North LGAs of Adamawa state. 58 per cent of movements were due to voluntary relocation, 23 per cent as a result of poor living conditions and 19 per cent were triggered by improved security.

Mobbar: 77 arrivals were recorded in Mobbar LGA of Borno state. All arrivals were from Diffa region in Niger republic. 68 per cent of the movements were triggered by conflict/attack and 32 per cent relocated voluntarily.

NEW ARRIVAL MALNUTRITION SCREENING SUMMARY (CHILDREN 6-59 MONTHS)

An exhaustive nutrition screening using mid-upper arm circumference (MUAC) and Oedema for acute malnutrition was conducted by Sector partners for 77 children of 6-59 months. Of the 77 children screened, the MUAC reading was 7 Children (5 from in-Accessible and 2 from Accessible areas) in the Red category, 2 were in the yellow category and 68 children were measured in the Green category. No case of Oedema was reported in the 4 LGAs that we received reports from.

The results also include 53 children from neighboring countries (24 in Bama, 1 in Gwoza, 25 in Mobbar and 3 in Ngala). All the 53 children measured were in the Green category. All children found with acute malnutrition have been admitted for treatment. Please note, the data presented are not surveillance results and should be interpreted with caution.

LGA	MUAC Categories						Total
	Green (>12.5cm)		Yellow (11.5cm - 12.5cm)		Red (<11.5cm)		
	Inaccessible	Accessible	Inaccessible	Accessible	Inaccessible	Accessible	
Bama	14	23	0	0	4	1	42
Gwoza	1	5	0	0	1	0	7
Mobbar	0	23	0	1	0	1	25
Ngala	0	2	0	1	0	0	3
Total	15	53	0	2	5	2	77

■ Nourished
 ■ Moderate Acute Malnutrition (MAM)
 ■ Severe Acute Malnutrition (SAM)

Please note, the data presented are not surveillance results and should be interpreted with caution.

Table 1. Details of movements by locations of assessment and locations of arrival / departure - only movements with at least 12 persons are listed below

Tracking location			Movement location			ARRIVAL	DEPARTURE	GRAND TOTAL
STATE	LGA	WARD	STATE	LGA	WARD			
ADAMAWA	FUFORE	RIBADU	ADAMAWA	GIREI	MODIRE VINKLANG	-	20	20
	GOMBI	GOMBI NORTH	ADAMAWA	FUFORE	CHIGARI	20	-	16
		GOMBI SOUTH	ADAMAWA	MAIHA	BELEL	34	-	18
	LAMURDE	LAMURDE	ADAMAWA	NUMAN	IMBURU	15	-	13
		WADUKU	GOMBE	GOMBE	GOMBE	27	-	17
	MADAGALI	GULAK	ADAMAWA	MADAGALI	DUHU/SHUWA	17	-	21
		HYAMBULA	ADAMAWA	MADAGALI	GULAK	-	18	18
		K/WUROGAYANDI	BORNO	ASKIRA/UBA	HUSARA/TAMPUL	19	-	14
	MAYO BELWA	MAYO FARANG	ADAMAWA	DEMSA	BILLE	-	32	18
	MICHIKA	MINKISI WURO NGIKI	ADAMAWA	GOMBI	GOMBI NORTH	26	-	14
	MUBI NORTH	LOKUWA	ADAMAWA	MUBI NORTH	BETSO	18	-	24
		YELWA	ADAMAWA	MUBI SOUTH	GUDE	-	13	13
	MUBI SOUTH	GUDE	ADAMAWA	MUBI NORTH	YELWA	13	-	18
		LAMORDE	ADAMAWA	MAIHA	BELEL	16	-	17
			ADAMAWA	SONG	SONG GARI	-	18	13
		NASSARAWO	BORNO	ASKIRA/UBA	CHUL/RUMIRGO	-	18	19
			BORNO	GWOZA	GWOZA TOWN GADAMAYO	22	-	26
	NUMAN	IMBURU	ADAMAWA	LAMURDE	WADUKU	-	12	27
	SONG	SONG GARI	ADAMAWA	NUMAN	SABON PEGI	-	16	15
			ADAMAWA	GOMBI	TAWA	-	13	14
YOLA SOUTH	NAMTARI	ADAMAWA	MUBI SOUTH	LAMORDE	18	-	14	
		ADAMAWA	MICHIKA	VI-BOKA	21	-	14	
BORNO	ASKIRA/UBA	ASKIRA EAST	ADAMAWA	HONG	UBA	30	-	21
		CHUL/RUMIRGO	ADAMAWA	MUBI SOUTH	LAMORDE	18	-	24
		HUSARA/TAMPUL	ADAMAWA	MADAGALI	K/WUROGAYNDI	-	19	23
		WAMDEO / GIWI	BORNO	ASKIRA/UBA	MUSSA	-	83	18
	ZADAWA / HAUSARI	BORNO	ASKIRA/UBA	ZADAWA/HAUSARI	-	37	19	
	BAMA	SHEHURI / HAUSARI / MAIRI	BORNO	BAMA	DIPCHARI/JERE/DAR-JAMAL/KOTEMBE	37	-	21
	KALA BALGE	RANN "A"	CAMEROON	MARWA	MAYO TSANGYA	55	-	47
	MOBBAR	DAMASAK	NIGER REPUBLIC	MARWA	MAKARI	-	20	64
MONGUNO	MONGUNO	BORNO	DIFFA	GAMARI	52	-	19	
		BORNO	DIFFA	SHETTIMARI	25	-	22	
NGALA	NGALA WARD	CAMEROON	NGANZAI	GAJIRAM	30	-	19	
			CAMEROON	MARWA	DARACK	18	-	147

The depiction and use of boundaries, geographic names, and related data shown on maps and included in this report are not warranted to be error free nor do they imply judgment on the legal status of any territory, or any endorsement or acceptance of such boundaries by IOM.

When quoting, paraphrasing or in anyway using the information mentioned in this report, the source needs to be stated appropriately as follows: "Source: International Organization for Migration [month, year], Displacement Tracking Matrix (DTM)".

* MUAC data is provided by UNICEF

For more information or to report an alert, please contact:

Henry Kwenin, DTM Project Coordinator: hkwenin@iom.int | +234 903 8852 524

Dave Bercasio, Emergency Coordinator: dbercasio@iom.int | +234 907 5070 001

DTM information products: <http://dtm.iom.int/nigeria>

