





| | | |
|--|---|---|
|  | Assessment conducted in affected areas |  |
|  | Assessment conducted through phone interviews with key informants | |

The objective of the Emergency Tracking Tool (ETT) is to collect information on large and sudden population movements. Information is collected through key informant interviews or direct observation. This dashboard presents information on a movement which took place on 18 October 2020 in the town of Faya, located in Borkou Province. This movement was observed at the DTM Flow Monitoring Point (FMP) located in Faya.

SUMMARY OF EVENT

 **AFFECTED POPULATION : 101 individuals**

Following the **closure of all the gold mines** in the town of **Miski (Tibesti Province)**, **101 gold miners** (all men), who were forced to leave the area by order of the authorities, arrived in **Faya (Borkou Province)** on **18 October 2020**. Almost all of them are Chadian nationals, and most are from Eastern Chad (mainly the cities of Abéché and Adré). These flows are very likely to continue in the coming weeks. They could involve over 10,000 individuals.

 **LOCATION :** Town of Faya (Borkou Province)

 **TYPE OF MOVEMENT :** Organized

 **DATE OF MOVEMENT :** 18 October 2020


 **MEANS OF TRANSPORT :** By car


 **REASON FOR MOVEMENT:** Closure of gold mines

 **ASSISTANCE AVAILABLE :** None

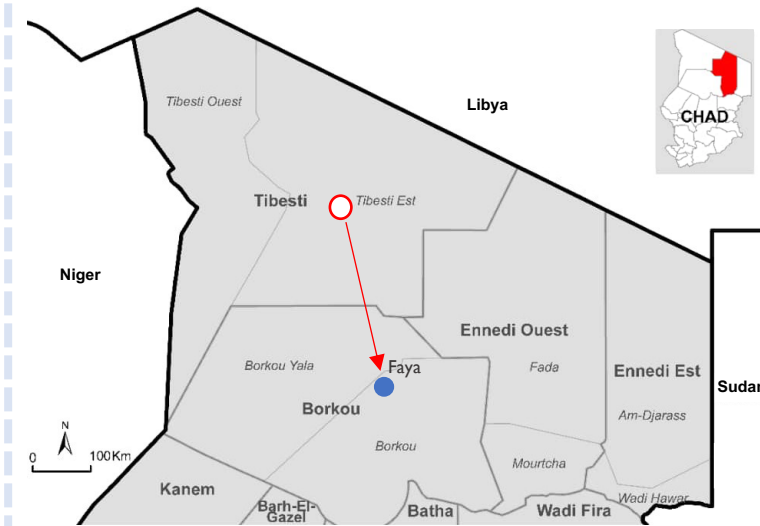
PRIORITY NEEDS







 1. Food

 2. Water

 3. Non-Food Items

Date of data collection : 19 October 2020
Number of assessed locations : 1



| LEGEND | |
|---|-----------------------|
|  | Location of departure |
|  | Host location |
|  | Movement direction |
|  | Département boundary |
|  | Province boundary |
|  | International border |

This map is for illustration purposes only. The depiction and use of boundaries, geographic names and related data shown on maps and included in this report are not warranted to be error free nor do they imply judgment on the legal status of any territory, or any endorsement or acceptance of such boundaries by IOM.