


	Assessment conducted in affected areas	
	Assessment conducted through phone interviews with key informants	

The objective of the Emergency Tracking Tool (ETT) is to collect information on large and sudden population movements. Information is collected through key informant interviews or direct observation. This dashboard presents information on a movement which took place on 17 October 2020 in the town of Ounianga Kébir, located in Ennedi-Ouest Province, near the Libyan border.

SUMMARY OF EVENT

DEPORTED POPULATION : 49 individuals


Following their deportation from Libya, **46 men and 3 boys** (aged between 16 and 17 years old) of **Chadian nationality** arrived in the town of **Ounianga Kébir** (Ennedi-Ouest province) on **17 October 2020**. Upon arrival, these individuals were **placed in quarantine**, in accordance with the measures taken by the Chadian authorities to prevent and contain the spread of COVID-19. Among the 82 individuals who were in quarantine at this location (see the [ETT report #79](#)), 42 are still quarantined, while the remaining 40 have returned home upon completion of their quarantine period. In total, **91 individuals are currently in quarantine** in Ounianga Kébir. Deportation movements from Libya to Ounianga Kébir have been observed since mid-April 2020. Individuals deported from Libya often arrive in Chad in a highly vulnerable state. As reported in the [Deportee Profile Report](#), they were mainly expelled from North-Eastern Libya.


 **LOCATION** : Town of Ounianga Kébir (Ennedi-Ouest Province)

 **REASON FOR MOVEMENT** : Deportation

 **DATE OF MOVEMENT** : 17 October 2020

 **MEANS OF TRANSPORT** : By truck


 **SETTLEMENT TYPE** : Collective centre (migrants are quarantined in an IOM transit centre)

 **ASSISTANCE** : IOM continues to provide food, Non-Food Items and shelter assistance, as well as organizing the return of deportees to their areas of origin

PRIORITY NEEDS

 1. Food

 2. Water

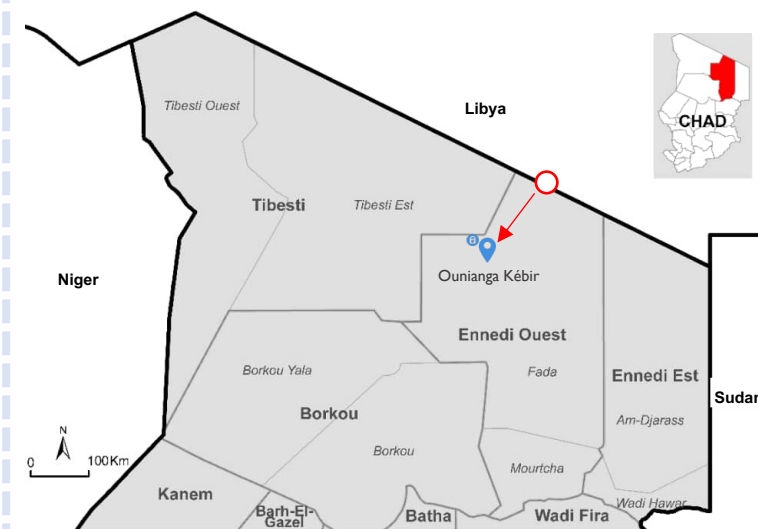
 3. Non-Food Items






Summary of arrivals at Ounianga Kébir

Quarantined individuals as of 11 October 2020	Individuals out of quarantine on 12 October 2020	Individuals who arrived on 17 October 2020	Quarantined individuals as of 17 October 2020
82	40	49	91

Date of data collection : 18 October 2020

Number of assessed locations : 1



LEGEND	
	Point of Entry
	Confinement location
	Département boundary
	Province boundary
	International border

This map is for illustration purposes only. The depiction and use of boundaries, geographic names and related data shown on maps and included in this report are not warranted to be error free nor do they imply judgment on the legal status of any territory, or any endorsement or acceptance of such boundaries by IOM.