



EMERGENCY TRACKING TOOL (ETT)

DTM Emergency Tracking Tool (ETT) is deployed to track and provide up-to-date information on sudden displacement and other population movements

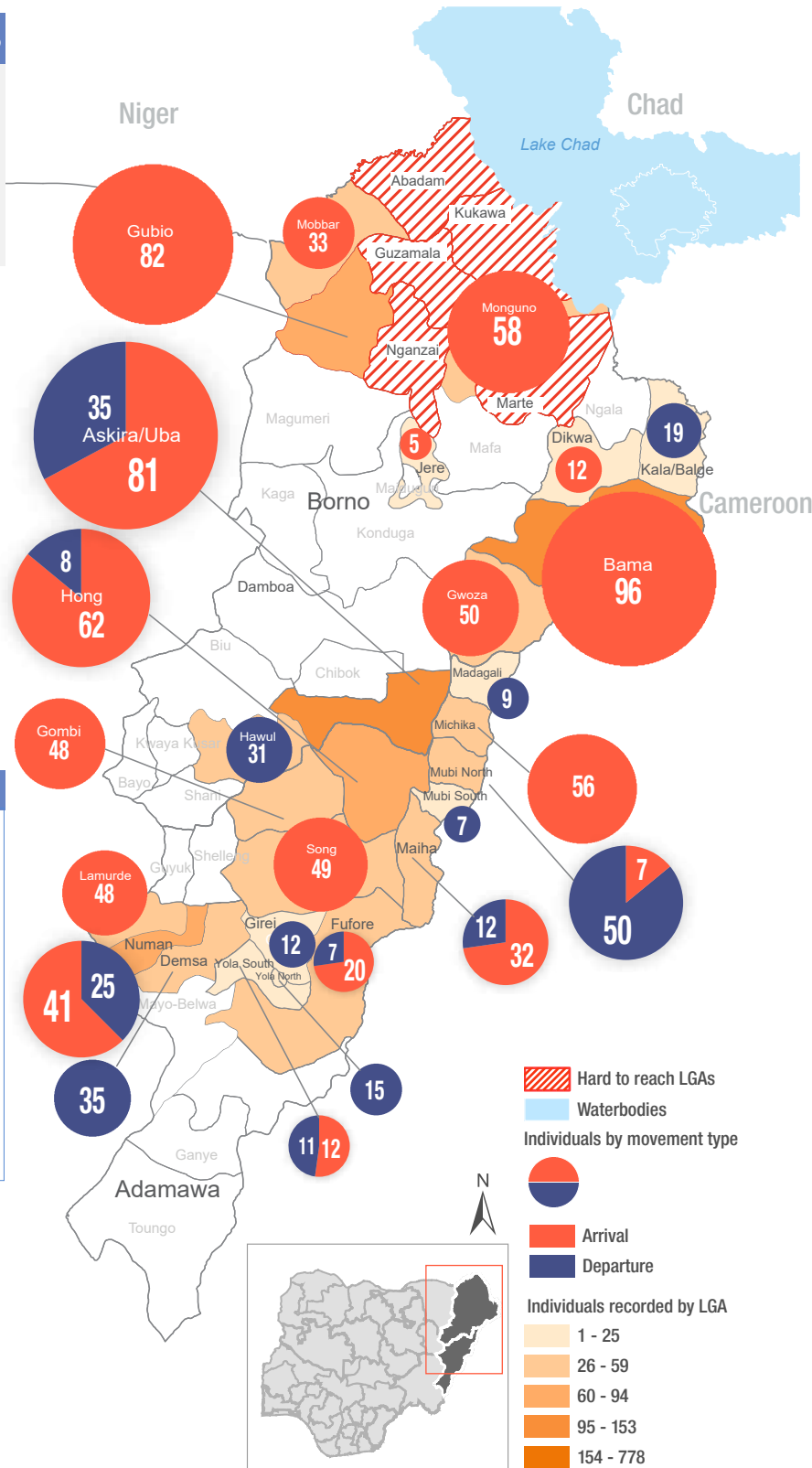
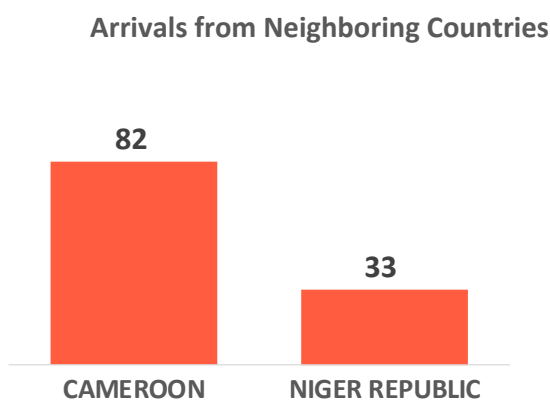
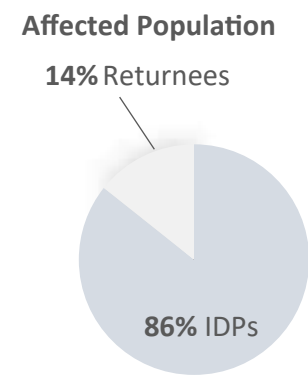
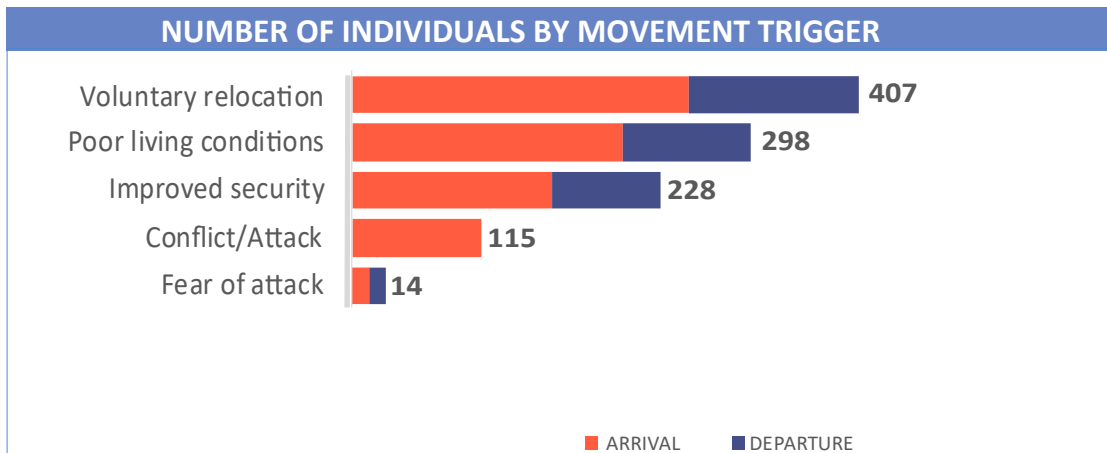
ETT Report: No. 192 | 05 - 11 October 2020

MOVEMENTS	NEW ARRIVAL SCREENING BY NUTRITION PARTNERS
<p>Arrivals: 786 individuals</p> <p>Departures: 276 individuals</p>	<p>31 Children (6-59 months) screened for malnutrition</p> <p>MUAC category of screened children</p> <p>Green: 31 Yellow: 0 Red: 0</p>

A total of 1,026 movements were recorded, comprising 786 arrivals and 267 departures, between 5 and 11 October 2020. Arrivals were recorded at locations in Askira/Uba, Bama, Dikwa, Gubio, Gwoza, Jere, Mobbar and Monguno Local Government Areas (LGAs) of the most-affected Nigerian State of Borno. Arrivals were also recorded in Fufore, Gombi, Hong, Lamurde, Maiha, Michika, Mubi North, Numan, Song and Yola South LGAs of the state of Adamawa.

Departures were recorded in Askira/Uba, Hawul and Kala/Balge LGAs of Borno; Demsa, Fufore, Girei, Hong, Madagali, Maiha, Mubi North, Mubi South, Numan, Yola North and Yola South LGAs of Adamawa.

ETT assessments identified the following movement triggers: voluntary relocation (38.3%), poor living conditions (28.1%), improved security (21.5%), conflict/attack (10.8%) and fear of attack (1.3%).



* Movements in Kala/Balge were captured by ETT outreach staff in the LGA

SUMMARY OF MAJOR MOVEMENTS

Askira/Uba: 81 arrivals and 35 departures were recorded in Askira/Uba LGA of Borno state. The arrivals recorded include 61 from Hong and 4 from Yola North LGAs of Adamawa state, 8 from Askira/Uba and 4 from Maiduguri Metropolitan Council LGAs in Borno state and 4 from Bauchi LGA in Bauchi state. All 35 departures were from Chibok LGA in Borno state. 90 per cent of movements were as a result of improved security, 7 per cent relocated voluntarily and 3 per cent due to poor living conditions.

Bama: 96 arrivals were recorded in Bama LGA of Borno state. The arrivals included 58 from Bama LGA of Borno state and 38 from Marwa region in Cameroon. 87 per cent relocated as a result of poor living conditions and the remaining 13 per cent relocated voluntarily.

Gubio: 82 arrivals were recorded in Gubio LGA of Borno state. The arrivals included 45 from Gubio and 37 from Magumeri LGAs of Borno state. All movements were triggered by conflict/attack.

Hong: 62 arrivals and 8 departures were recorded in Hong LGA of Adamawa state. The arrivals included 34 from Thilbang ward, 14 from Mayo Lope ward and 14 from Garaha ward in Hong LGA of Adamawa state. All departures were from Hildi ward in Hong LGA of Adamawa state. 89 per cent relocated voluntarily and 11 per cent of movements were as a result of improved security.

NEW ARRIVAL MALNUTRITION SCREENING SUMMARY (CHILDREN 6-59 MONTHS)

An exhaustive nutrition screening using mid-upper arm circumference (MUAC) and Oedema for acute malnutrition was conducted by Sector partners for 31 children of 6-59 months. Of the 31 children screened, there was no MUAC reading for the Red and Yellow category, 31 children were measured in the Green category. No case of Oedema was reported in the 3 LGAs that we received reports from.

The results also include 13 children from neighboring countries (6 in Bama, 4 in Gwoza and 3 in Ngala). All the 13 children measured were in the Green category. All children found with acute malnutrition have been admitted for treatment. Please note, the data presented are not surveillance results and should be interpreted with caution.

LGA	MUAC Categories						Total
	Green (>12.5cm)		Yellow (11.5cm - 12.5cm)		Red (<11.5cm)		
	Inaccessible	Accessible	Inaccessible	Accessible	Inaccessible	Accessible	
Bama	4	7	0	0	0	0	11
Gwoza	0	17	0	0	0	0	17
Ngala	0	3	0	0	0	0	3
Total	4	27	0	0	0	0	31

■ Nourished
 ■ Moderate Acute Malnutrition (MAM)
 ■ Severe Acute Malnutrition (SAM)

Please note, the data presented are not surveillance results and should be interpreted with caution.

Table 1. Details of movements by locations of assessment and locations of arrival / departure - only movements with at least 12 persons are listed below

Tracking location			Movement location			ARRIVAL	DEPARTURE	GRAND TOTAL	
STATE	LGA	WARD	STATE	LGA	WARD				
ADAMAWA	DEMSA	DEMSA	ADAMAWA	DEMSA	KPASHAM	-	16	16	
	GIREI	GIREI II	ADAMAWA	YOLA SOUTH	NGURORE	-	12	12	
	GOMBI	GARKIDA	ADAMAWA	SONG	SONG GARI	15	-	15	
	HONG	GARAHA	SHANGUI	ADAMAWA	HONG	THILBANG	16	-	16
						MAYO LOPE	14	-	14
						GARAHA	14	-	14
						THILBANG	18	-	18
	LAMURDE	LAFIYA	ADAMAWA	GUYUK	DOMNA	18	-	18	
		LAMURDE	ADAMAWA	NUMAN	IMBURU	13	-	13	
	MAIHA	MAIHA GARI	ADAMAWA	SONG	SONG GARI	-	12	12	
	MICHIKA	MICHIKA I	ADAMAWA	DEMSA	DEMSA	17	-	17	
		MINKISI WURO NGIKI	ADAMAWA	GOMBI	GOMBI NORTH	13	-	13	
	MUBI NORTH	BAHULI	ADAMAWA	MUBI SOUTH	LAMORDE	-	19	19	
		MUCHALA	ADAMAWA	HONG	MAKERA	-	21	21	
	NUMAN	SABON PEGI	ADAMAWA	GUYUK	DOMNA	-	18	18	
	SONG	SONG GARI	SONG WAJE	TARABA	LAU	MAYO BELWA	14	-	14
				ADAMAWA	MAIHA	PAKKA	15	-	15
				BORNO	ASKIRA/UBA	CHUL/RUMIRGO	22	-	22
YOLA SOUTH	NGURORE	ADAMAWA	LAMURDE	LAFIYA	12	-	12		
BORNO	ASKIRA/UBA	CHUL/RUMIRGO	ADAMAWA	HONG	UBA	61	-	61	
		ZADAWA / HAUSARI	BORNO	CHIBOK	GATAMARWA	-	35	35	
	BAMA	SHEHURI / HAUSARI / MAIRI	CAMEROON	MARWA	MORA	12	-	12	
				BORNO	BAMA	DIPCHARI/JERE/DAR-JAMAL/KOTEMBE	33	-	33
				CAMEROON	MARWA	MORA	25	-	25
	GUBIO	GUBIO II	BORNO	MAGUMERI	FURRAM	26	-	26	
				GUBIO	FELO	37	-	37	
	GWOZA	PULKA/BOKKO	CAMEROON	MARWA	MORA	45	-	45	
	HAWUL	PUBA/VIDAU/LOKOJA	BORNO	MARWA	MORA	25	-	25	
	KALA BALGE	RANN "A"	CAMEROON	DAMBOA	SABON GARI	-	31	31	
	MOBBAR	DAMASAK	NIGER REPUBLIC	MARWA	MAKARI	-	19	19	
	MONGUNO	MONGUNO	BORNO	DIFFA	GAMARI	33	-	33	
NGANZAI				GAJIRAM	23	-	23		
			KUKAWA	MADARI	27	-	27		

The depiction and use of boundaries, geographic names, and related data shown on maps and included in this report are not warranted to be error free nor do they imply judgment on the legal status of any territory, or any endorsement or acceptance of such boundaries by IOM.

When quoting, paraphrasing or in anyway using the information mentioned in this report, the source needs to be stated appropriately as follows: "Source: International Organization for Migration [month, year], Displacement Tracking Matrix (DTM)".

* MUAC data is provided by UNICEF

For more information or to report an alert, please contact:

Henry Kwenin, DTM Project Coordinator: hkwenin@iom.int | +234 903 8852 524

Dave Bercasio, Emergency Coordinator: dbercasio@iom.int | +234 907 5070 001

DTM information products: <http://dtm.iom.int/nigeria>

