





	Assessment conducted in affected areas	
	Assessment conducted through phone interviews with key informants	

The objective of the Emergency Tracking Tool (ETT) is to collect information on large and sudden population movements. Information is collected through key informant interviews or direct observation. This dashboard provides information on displacement which occurred on 1 October 2020 in one site of Lac Province.

SUMMARY OF EVENT


 **DISPLACED POPULATION** : 710 Internally Displaced Persons, 200 Households (estimates)


With **insecurity growing in Lac Province** (due to the multiplication of attacks by Non-State Armed Groups), **200 households (710 individuals)** preventively left the village of **Ngouboua Fourkouloum** (Ngouboua sous-préfecture, Kaya département), by order of the authorities. These individuals took refuge in the site of **Fourkouloum**, located in the same sous-préfecture.

	LOCATION : Site of Fourkouloum (Ngouboua sous-préfecture, Kaya département)		REASON FOR MOVEMENT : Preventive
	DATE OF MOVEMENT : 1 October 2020		MEANS OF TRANSPORT : On foot and riding animals
	HOST LOCATION : Site		AVAILABLE ASSISTANCE : None

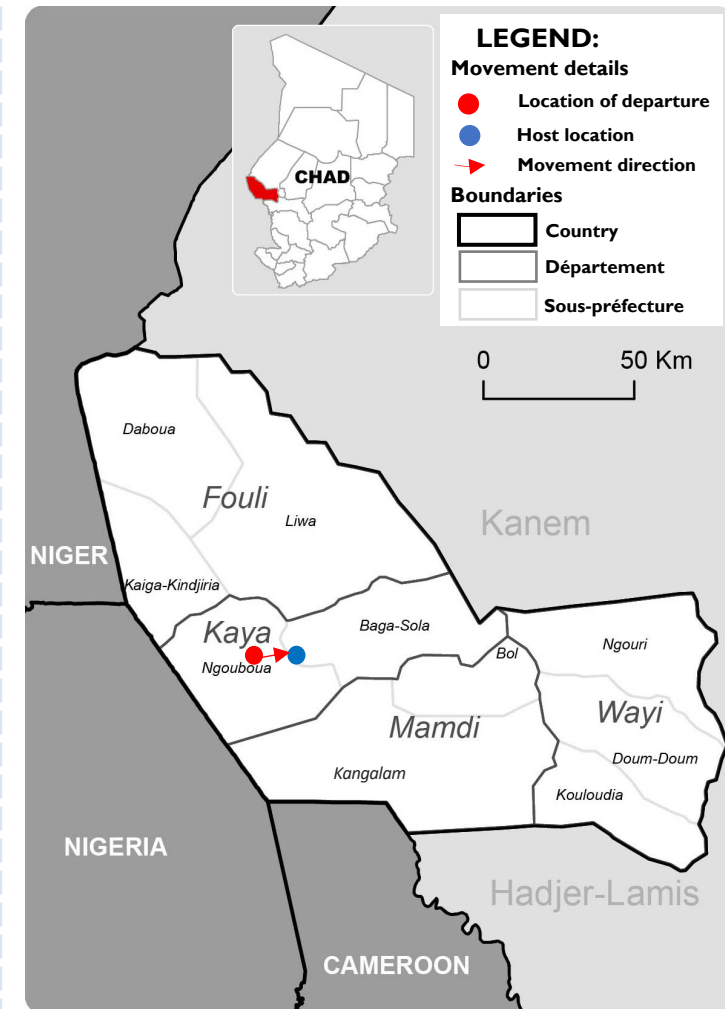
PRIORITY NEEDS

 1. Food

 2. Shelter

 3. Water

Date of data collection : 1 October 2020
Number of assessed locations : 1



This map is for illustration purposes only. The depiction and use of boundaries, geographic names and related data shown on maps and included in this report are not warranted to be error free nor do they imply judgment on the legal status of any territory, or any endorsement or acceptance of such boundaries by IOM.