



# EMERGENCY TRACKING TOOL (ETT)

DTM Emergency Tracking Tool (ETT) is deployed to track and provide up-to-date information on sudden displacement and other population movements

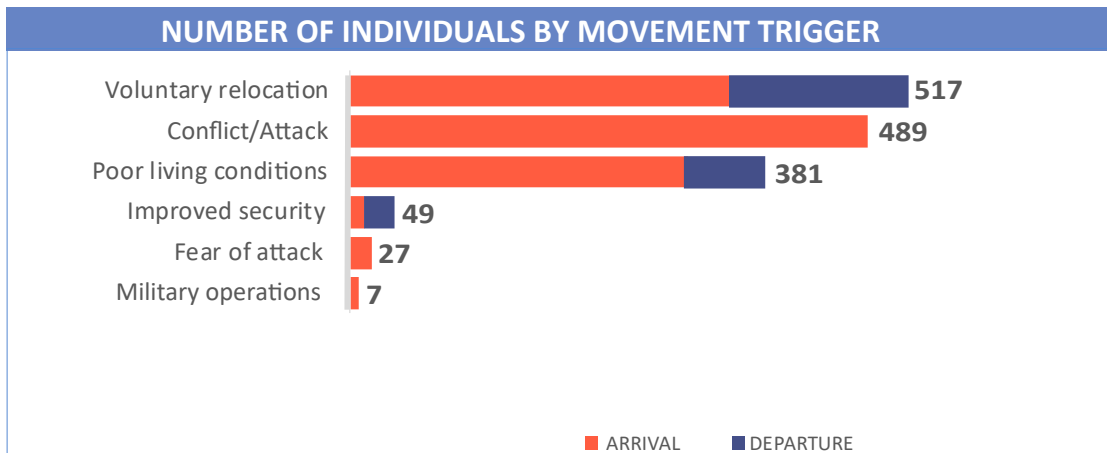
## ETT Report: No. 188 | 07 - 13 September 2020

MOVEMENTS	NEW ARRIVAL SCREENING BY NUTRITION PARTNERS
<p><b>Arrivals:</b> 1,185 individuals</p> <p><b>Departures:</b> 285 individuals</p>	<p><b>131</b> Children (6-59 months) screened for malnutrition</p> <p><b>MUAC category of screened children</b></p> <p>Green: 117   Yellow: 6   Red: 8</p>

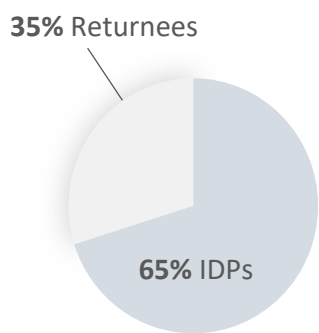
A total of 1,470 movements were recorded, comprising 1,185 arrivals and 285 departures, between 7 and 13 September 2020. Arrivals were recorded at locations in Askira/Uba, Bama, Dikwa, Jere, Mobbar and Monguno Local Government Areas (LGAs) of the most-affected Nigerian State of Borno. Arrivals were also recorded in Demsa, Fufore, Ganye, Girei, Gombi, Hong, Jada, Lamurde, Michika, Mubi North, Numan, Shelleng, Song, Yola North and Yola South LGAs of the state of Adamawa.

Departures were recorded in Bama, Gwoza, Hawul, Kala/Balge and Maiduguri Metropolitan Council LGAs of Borno; Demsa, Fufore, Ganye, Girei, Gombi, Lamurde, Madagali, Maiha, Michika, Mubi North and Numan LGAs of Adamawa.

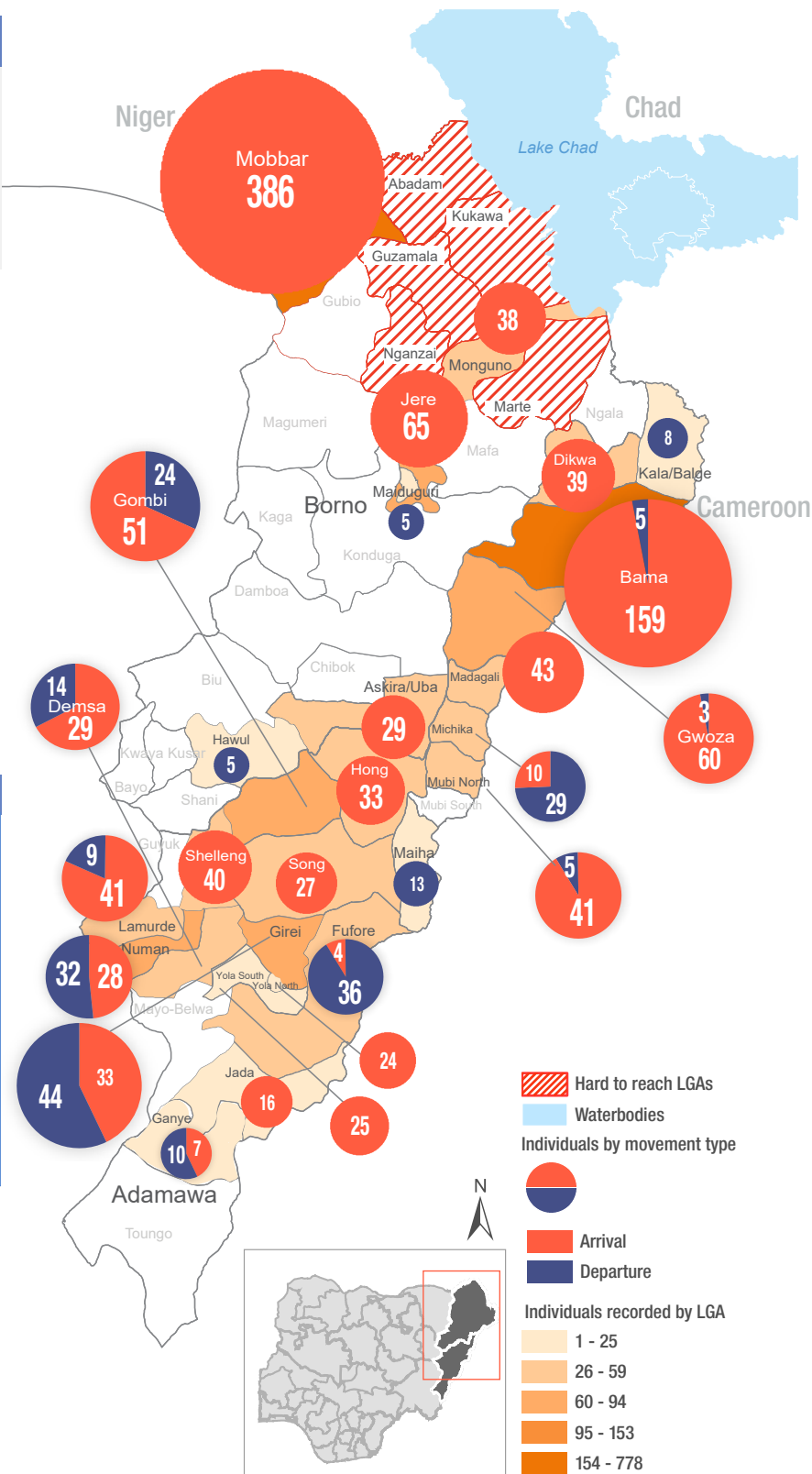
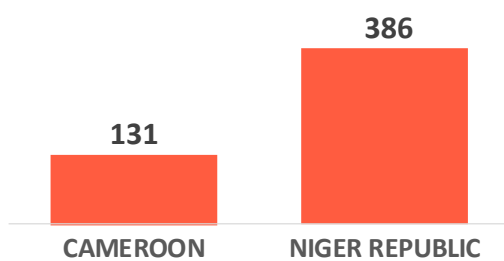
ETT assessments identified the following movement triggers: voluntary relocation (35.2%), conflict/attack (33.3%), poor living conditions (25.9%), improved security (3.3%), fear of attack (1.8%) and military operations (0.5%).



### Affected Population



### Arrivals from Neighboring Countries



\* Movements in Kala/Balge were captured by ETT outreach staff in the LGA

## SUMMARY OF MAJOR MOVEMENTS

**Mobbar:** 386 arrivals were recorded in Mobbar LGA of Borno state. All 386 arrivals were from Diffa region in Niger Republic. All movements recorded were as a result of conflict/attack.

**Bama:** 159 arrivals and 5 departures were recorded in Bama LGA of Borno state. The arrivals included 100 from Marwa region in Cameroon and 59 from Bama LGA of Borno state. All departures were recorded from Bama LGA of Borno state. 72 per cent of the movements recorded were triggered by poor living conditions while the remaining 28 per cent relocated voluntarily.

**Girei:** 33 arrivals and 44 departures were recorded in Girei LGA of Adamawa state. The arrivals included 22 from Fufore and 11 from Yola South LGAs of Adamawa state. The departures included 32 from Fufore and 12 from Gombi LGAs of Adamawa state. 71 per cent relocated voluntarily and 29 per cent of the movements were due to poor living conditions.

**Gombi:** 51 arrivals and 24 departures were recorded in Gombi LGA of Adamawa state. The arrivals included 28 from Mubi North, 14 from Maiha and 9 from Hong LGAs of Adamawa state and all departures recorded were from Michika LGA of Adamawa state. 80 per cent relocated voluntarily and the remaining 20 per cent relocated as a result of improved security.

## NEW ARRIVAL MALNUTRITION SCREENING SUMMARY (CHILDREN 6-59 MONTHS)

An exhaustive nutrition screening using mid-upper arm circumference (MUAC) and Oedema for acute malnutrition was conducted by Sector partners for 131 children of 6-59 months. Of the 131 children screened, the MUAC reading was 8 children (3 from In-accessible and 5 from Accessible areas) in the Red category, 6 were in the Yellow category and 117 were measured in the Green category. No case of Oedema was reported in the 3 LGAs that we received reports from.

The results also include 89 children from neighboring countries (22 in Bama, 5 in Gwoza and 62 in Mobbar). Of all the 89 children measured, 4 children was recorded in the Red category, 81 in the Green category and the remaining 4 in the Yellow category. All children found with acute malnutrition have been admitted for treatment. Please note, the data presented are not surveillance results and should be interpreted with caution.

LGA	MUAC Categories						Total
	Green (>12.5cm)		Yellow (11.5cm - 12.5cm)		Red (<11.5cm)		
	Inaccessible	Accessible	Inaccessible	Accessible	Inaccessible	Accessible	
Bama	11	32	2	0	3	2	50
Gwoza	2	16	0	0	0	1	19
Mobbar	0	56	0	4	0	2	62
<b>Total</b>	<b>13</b>	<b>104</b>	<b>2</b>	<b>4</b>	<b>3</b>	<b>5</b>	<b>131</b>

■ Nourished

■ Moderate Acute Malnutrition (MAM)

■ Severe Acute Malnutrition (SAM)

Please note, the data presented are not surveillance results and should be interpreted with caution.

**Table 1. Details of movements by locations of assessment and locations of arrival / departure - only movements with at least 13 persons are listed below**

Tracking location			Movement location			ARRIVAL	DEPARTURE	GRAND TOTAL	
STATE	LGA	WARD	STATE	LGA	WARD				
ADAMAWA	FUFORE	PARIYA	ADAMAWA	GIREI	MODIRE VINKLANG	-	22	22	
		GURIN			GIREI I	-	14	14	
	GOMBI	GOMBI NORTH	ADAMAWA	MAIHA	PAKKA	14	-	14	
		GARKIDA			MUBI NORTH	KOLERE	18	-	18
		GANDA			MICHIKA	MADZI	-	24	24
	HONG	UBA	ADAMAWA	MUBI NORTH	VIMTIM	20	-	20	
		THILBANG			HONG	DAKSIRI	13	-	13
	MAIHA	BELEL	ADAMAWA	SONG	SONG GARI	-	13	13	
	MUBI NORTH	YELWA	ADAMAWA	MUBI NORTH	BETSO	14	-	14	
		BETSO			MAYO BANI	19	-	19	
	NUMAN	SABON PEGI	ADAMAWA	NUMAN	SABON PEGI	17	-	17	
				DEMSA	KPASHAM	-	21	21	
	YOLA NORTH	JAMBTU	ADAMAWA	MICHIKA	MICHIKA I	12	-	12	
	GIREI	MODIRE VINIKLANG	ADAMAWA	FUFORE	PARIYA	22	-	22	
					WURO BOKKI	-	12	12	
					GOMBI	GULATABA	-	12	12
					FUFORE	WURO DOLE	-	20	20
	LAMURDE	LAMURDE	ADAMAWA	MICHIKA	MICHIKA I	19	-	19	
				NUMAN	IMBURU	13	-	13	
	DEMSA	DONG	ADAMAWA	DEMSA	DONG	17	-	17	
DEMSA		NUMAN		GAMADIO	12	-	12		
SHELLENG	SHELLENG	ADAMAWA	MUBI NORTH	LOKUWA	21	-	21		
				KOLERE	19	-	19		
JADA	JADA II	ADAMAWA	YOLA NORTH	GWADABAWA	12	-	12		
BORNO	ASKIRA/UBA	WAMDEO / GIWI	BORNO	ASKIRA/UBA	MUSSA	15	-	15	
	GWOZA	PULKA/BOKKO	BORNO	KONDUGA	AUNO	20	-	20	
	MOBBAR	DAMASAK	CAMEROON	MARWA	MORA	17	-	17	
			NIGER REPUBLIC	DIFFA	GAMARI	386	-	386	
	BAMA	SHEHURI / HAUSARI / MAIRI	BORNO	BAMA	DIPCHARI/JERE/DAR-JAMAL/KOTEMBE	42	-	42	
			CAMEROON	MARWA	MAYO TSANGYA	76	-	76	
			BORNO	BAMA	SHEHURI / HAUSARI / MAIRI	17	-	17	
			CAMEROON	MARWA	MORA	24	-	24	
	DIKWA	DIKWA CENTRAL	BORNO	MAIDUGURI	BOLORI	20	-	20	
			CAMEROON	MARWA	MOCOLO	14	-	14	
	MONGUNO	MONGUNO	BORNO	NGANZAI	GAJIRAM	38	-	38	
	JERE	OLD MAIDUGURI	BORNO	JERE	GONGULON LAWANTI	65	-	65	

The depiction and use of boundaries, geographic names, and related data shown on maps and included in this report are not warranted to be error free nor do they imply judgment on the legal status of any territory, or any endorsement or acceptance of such boundaries by IOM.

When quoting, paraphrasing or in anyway using the information mentioned in this report, the source needs to be stated appropriately as follows: "Source: International Organization for Migration [month, year], Displacement Tracking Matrix (DTM)".

\* MUAC data is provided by UNICEF

For more information or to report an alert, please contact:

Henry Kwenin, DTM Project Coordinator: [hkwenin@iom.int](mailto:hkwenin@iom.int) | +234 903 8852 524

Dave Bercasio, Emergency Coordinator: [dbercasio@iom.int](mailto:dbercasio@iom.int) | +234 907 5070 001

DTM information products: <http://dtm.iom.int/nigeria>

