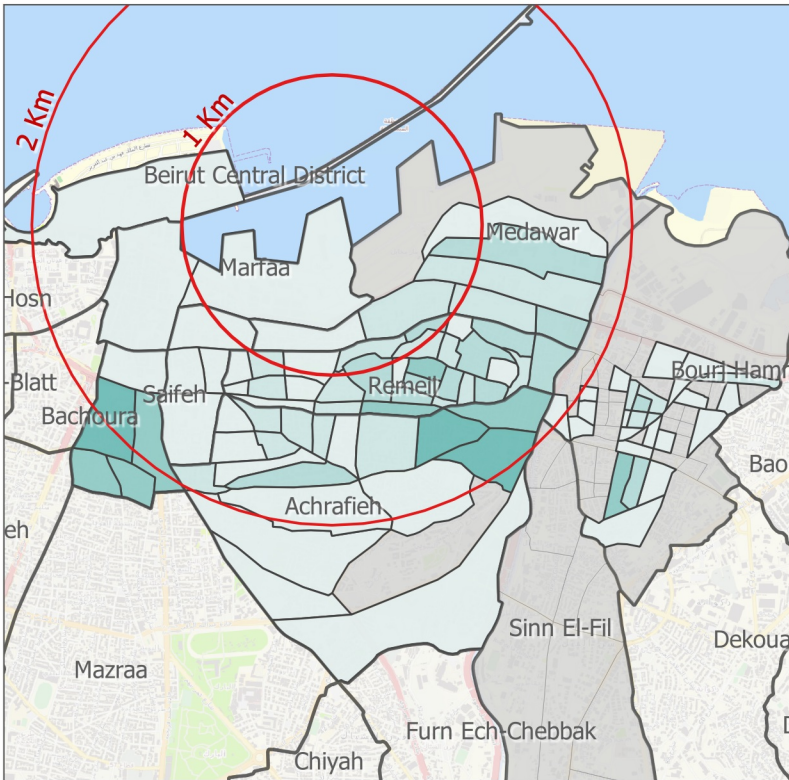


MULTI-SECTORAL NEEDS ASSESSMENT

Population Overview: Nationality




Households Assessed per Zone




Legend

Individuals Assessed

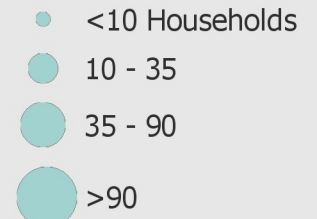


Non-Lebanese

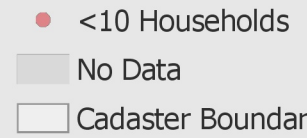


Non-Lebanese Nationalities

Syrian



Other Nationality

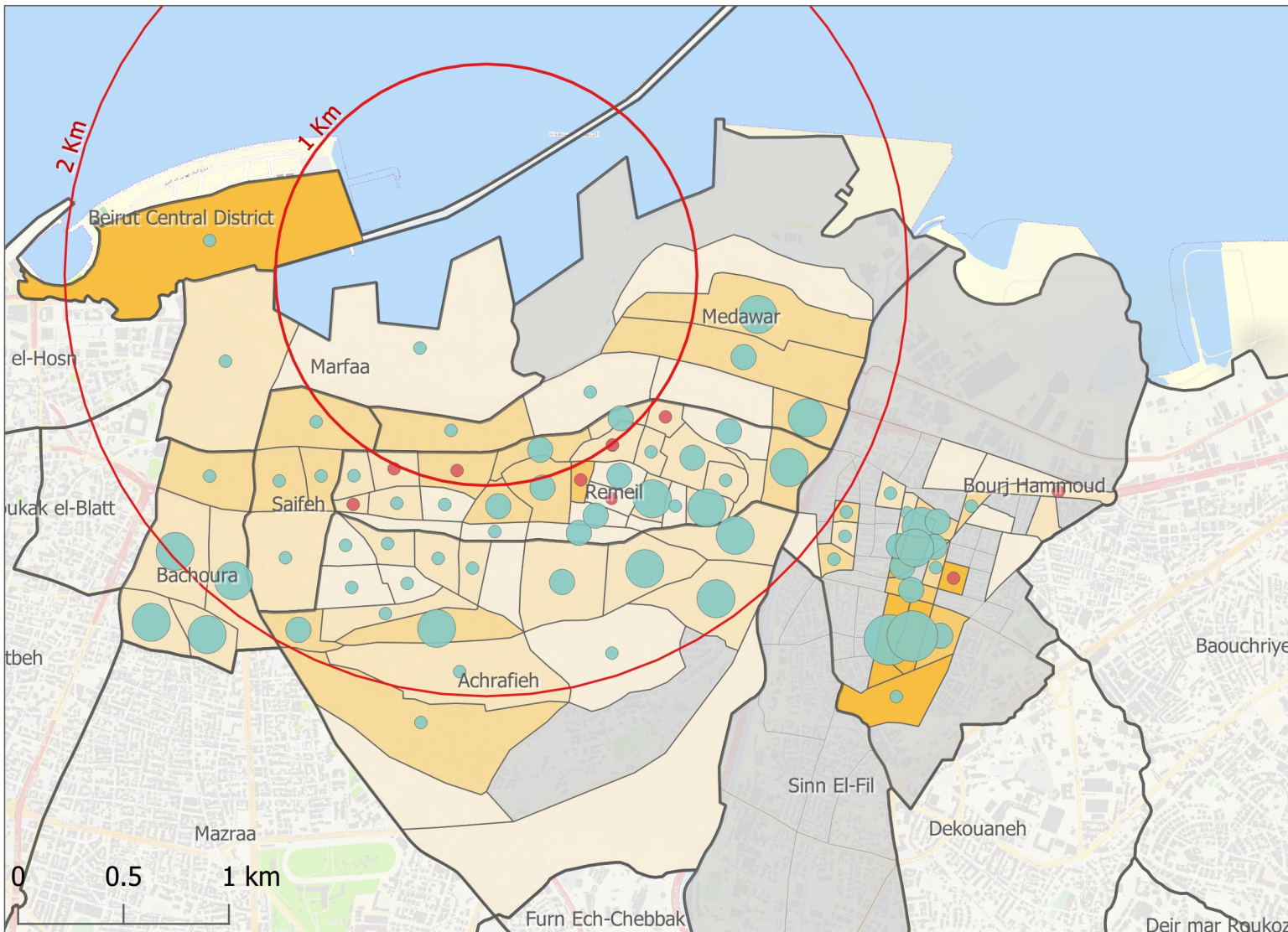


Total Households Assessed: 11,008

Map production date: 11 September, 2020

Source data: Lebanese Red Cross, OCHA, HDX, OpenStreetMap

Primary Non-Lebanese Nationalities Assessed per Operational Zones



This map is for illustration purposes only. The boundaries and names shown and the designations used on this map do not imply official endorsement or acceptance by the International Organization for Migration.