


	Assessment conducted in affected areas	
	Assessment conducted through phone interviews with key informants	

The objective of the Emergency Tracking Tool (ETT) is to collect information on large and sudden population movements. Information is collected through key informant interviews or direct observation. This dashboard provides information on displacement which occurred on 6 and 9 September 2020 in one village of Lac Province.




## SUMMARY OF EVENT

 **DISPLACED POPULATION : 703** Internally Displaced Persons, 151 Households (estimates)

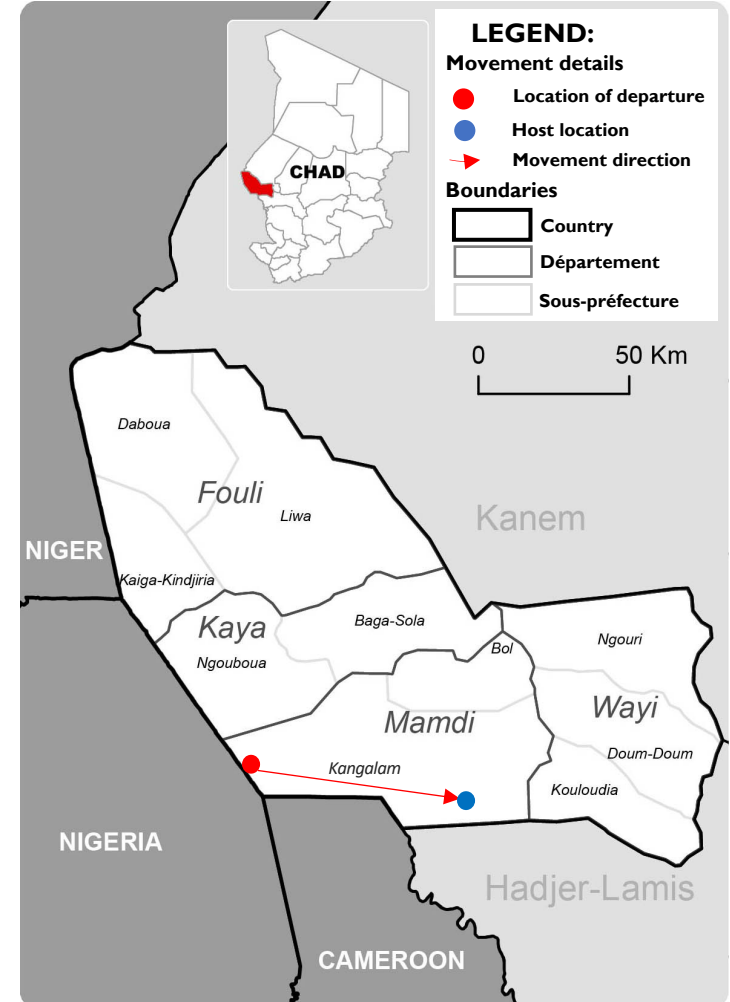
Following an **armed attack which occurred on 4 September 2020** in the village of **Bikerom** located on the islands of Lake Chad (**Kangalam** sous-préfecture, **Mamdi** département), **151 households (703 individuals)** took refuge in the village of **Tetewa** (also located on the islands of Lake Chad, in the same sous-préfecture).

	<b>LOCATION :</b> Village of Tetewa (Kangalam sous-préfecture, Mamdi département)		<b>REASON FOR MOVEMENT :</b> Armed attack
	<b>DATES OF MOVEMENTS :</b> 6 and 9 September 2020		<b>MEANS OF TRANSPORT :</b> Boat
	<b>HOST LOCATION :</b> Village		<b>AVAILABLE ASSISTANCE :</b> None

## PRIORITY NEEDS

	1. Food		2. Protection		3. Health
---	---------	---	---------------	---	-----------

**Date of data collection :** 10 September 2020  
**Number of assessed locations :** 1



*This map is for illustration purposes only. The depiction and use of boundaries, geographic names and related data shown on maps and included in this report are not warranted to be error free nor do they imply judgment on the legal status of any territory, or any endorsement or acceptance of such boundaries by IOM.*