








	Assessment conducted in affected areas	
	Assessment conducted through phone interviews with key informants	

The objective of the Emergency Tracking Tool (ETT) is to collect information on large and sudden population movements. Information is collected through key informant interviews or direct observation. This dashboard provides information on displacement which occurred on 31 August 2020 in one village of Lac Province.

SUMMARY OF EVENT

 **DISPLACED POPULATION** : 1,009 Internally Displaced Persons, 204 Households (estimates)

With insecurity growing in Lac Province (due to the multiplication of attacks by Non-State Armed Groups), **204 households (1,009 individuals)** preventively left the site of **Barkaram**, located in the sous-préfecture of **Ngouboua (Kaya département)**. These individuals took refuge in the village of **Djourougafi**, located in the **Liwa** sous-préfecture (**Fouli département**).

	LOCATION : Village of Djourougafi (Fouli département, Liwa sous-préfecture)		REASON FOR MOVEMENT : Preventive
	DATE OF MOVEMENT : 31 August 2020		MEANS OF TRANSPORT : On foot and riding animals
	HOST LOCATION : Village		AVAILABLE ASSISTANCE : None

PRIORITY NEEDS



1. Shelter

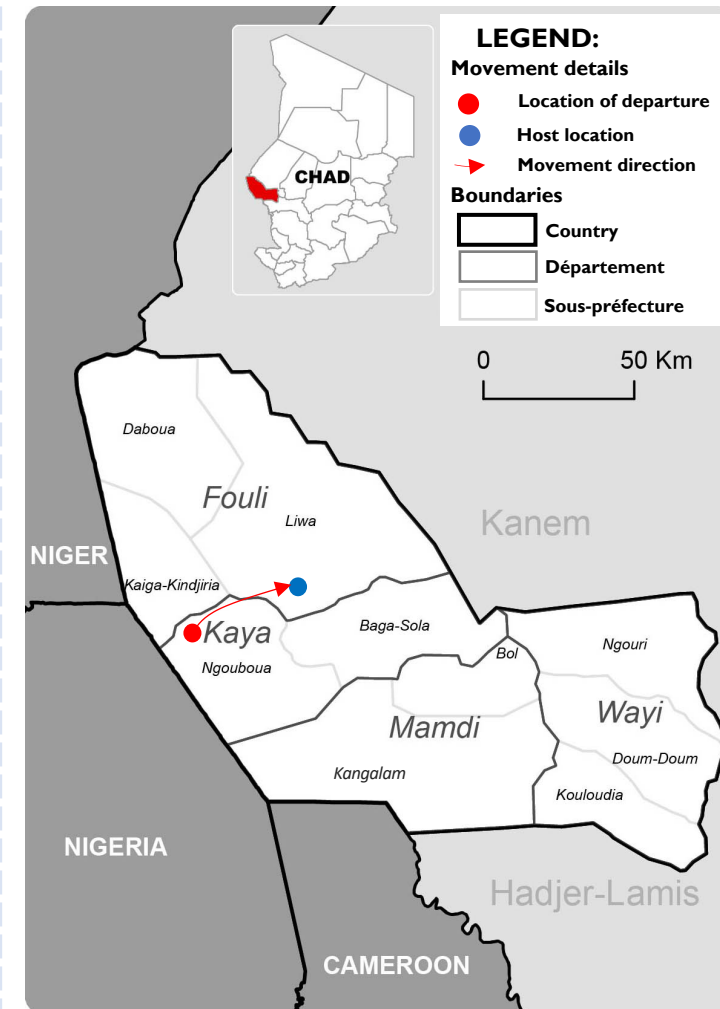


2. Food



3. Non-Food Items

Date of data collection : 1 September 2020
Number of assessed locations : 1



This map is for illustration purposes only. The depiction and use of boundaries, geographic names and related data shown on maps and included in this report are not warranted to be error free nor do they imply judgment on the legal status of any territory, or any endorsement or acceptance of such boundaries by IOM.