

The objective of the Emergency Tracking Tool (ETT) is to collect information on large and sudden population movements. Information is collected through key informant interviews or direct observation. This dashboard provides information on movements which took place from 22 to 26 August 2020 in four sites and one village of Lac Province.

- On **22 and 25 August 2020**, due to **growing insecurity in Lac Province**, fear of armed attacks led **516 households (2,366 individuals)** to flee their villages located in the sous-préfectures of **Ngouboua (Kaya département)** and **Kangalam (Mamdi département)**. They took refuge in the sous-préfectures of **Ngouboua, Baga Sola (Kaya département)**, and **Kangalam (Mamdi département)**. *See movements 1, 2, and 3 on the map below and on page 2*

- On **26 August 2020**, following **floods** which took place on 20 August 2020 in the sous-préfecture of **Ngouboua (Kaya département)**, **342 households (2,052 individuals)** took refuge in the **Dar Al Amne** site, located in the sous-préfecture of **Baga Sola** (in the same département). *See movement 4*

- On **26 August 2020**, an escalating **intercommunal conflict** between the communities residing in the sites of **Yakirom 1 and 2 (Liwa sous-préfecture, Fouli département)** led **257 households (1,413 individuals)** to take refuge in the village of **Kaiga-Diamerom**, located in the same sous-préfecture. *See movement 5*



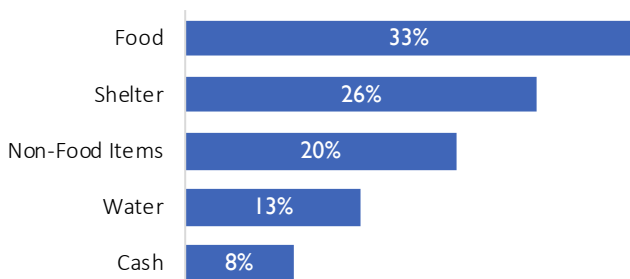
**METHODOLOGY** : Data was collected through phone interviews

**SUMMARY OF EVENTS**

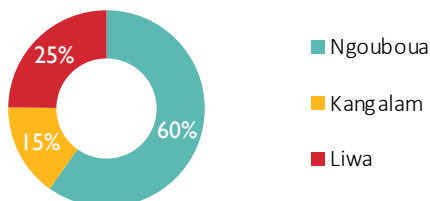
**Number of movements and displaced persons**



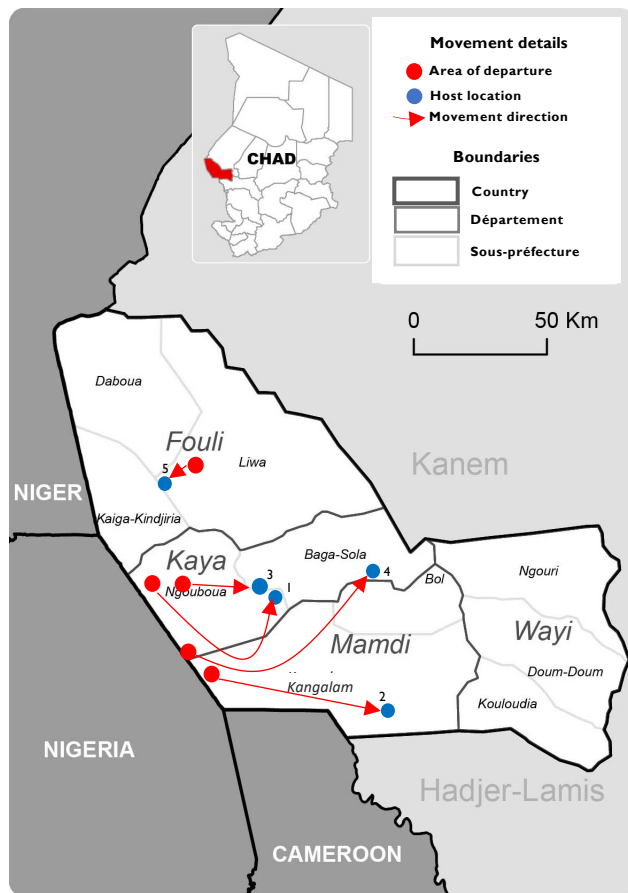

**Priority needs**



**Sous-préfectures of departure**



**Host sous-préfectures**



*This map is for illustration purposes only. The depiction and use of boundaries, geographic names and related data shown on maps and included in this report are not warranted to be error free nor do they imply judgment on the legal status of any territory, or any endorsement or acceptance of such boundaries by IOM.*



**DISPLACEMENT DETAILS**

**Preventive movements**

#	Date of arrival in host location	Displaced population	Location of departure	Population category	Host sous-préfecture	Host location	Reason for movement	Means of transport	Priority needs		
									Food	Cash	Water
1	22/08/2020	271 households, 1,355 individuals	Foko Felleh (Ngouboua)	Internally Displaced Persons (IDPs)	Ngouboua	Site of Fourkouloum	Mouvement préventif	On foot and riding animals			
2	25/08/2020	227 households, 903 individuals	Bikerom, Choua and Kaozirom (Kangalam)	Internally Displaced Persons (IDPs)	Kangalam	Village of Koufoua	Mouvement préventif	By boat			
3	25/08/2020	18 households, 108 individuals	Kalamia (Ngouboua)	Internally Displaced Persons (IDPs)	Baga Sola	Site of Baboul 2	Mouvement préventif	On foot and riding animals			Non-Food Items 

**Movement triggered by floods**

#	Date of arrival in host location	Displaced population	Location of departure	Population category	Host sous-préfecture	Host location	Reason for movement	Means of transport	Priority needs		
									Food	Shelter	Non-Food Items
4	26/08/2020	342 households, 2,052 individuals	Hakou Dandala (Ngouboua)	Internally Displaced Persons (IDPs)	Baga Sola	Site of Dar Al Amne	Inondations	On foot and riding animals			Non-Food Items 

**Movements triggered by an intercommunal conflict**

#	Date of arrival in host location	Displaced population	Location of departure	Population category	Host sous-préfecture	Host location	Reason for movement	Means of transport	Priority needs		
									Food	Shelter	Non-Food Items
5	26/08/2020	257 households, 1,413 individuals	Yakirom 2 (Liwa)	Internally Displaced Persons (IDPs)	Liwa	Site of Kaiga-Diamerom	Intercommunal conflict	On foot and riding animals			Non-Food Items 