



DISPLACEMENT TRACKING MATRIX - Nigeria EMERGENCY TRACKING TOOL (ETT)

DTM Emergency Tracking Tool (ETT) is deployed to track and provide up-to-date information on sudden displacement and other population movements

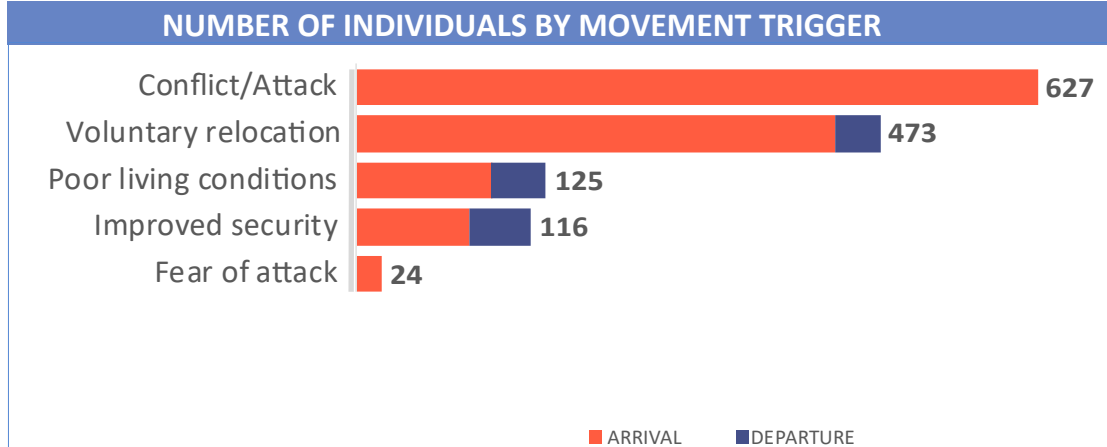
ETT Report: No. 185 | 17 - 23 August 2020

MOVEMENTS	NEW ARRIVAL SCREENING BY NUTRITION PARTNERS
<p>Arrivals: 1,365 individuals</p> <p>Departures: 157 individuals</p>	<p>217 Children (6-59 months) screened for malnutrition</p> <p>MUAC category of screened children</p> <p>Green: 193 Yellow: 20 Red: 4</p>

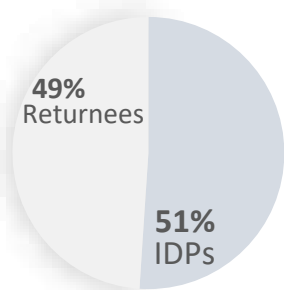
A total of 1,522 movements were recorded, comprising 1,365 arrivals and 157 departures, between 17 and 23 August 2020. Arrivals were recorded at locations in Askira/Uba, Bama, Dikwa, Gwoza, Mobbar, Monguno and Ngala Local Government Areas (LGAs) of the most-affected Nigerian State of Borno. Arrivals were also recorded in Fufore, Gombi, Guyuk, Lamurde, Madagali, Maiha, Michika, Mubi North, Mubi South, Numan, Song and Yola South LGAs of the state of Adamawa.

Departures were recorded in Askira/Uba, Dikwa, Kala/Balge and Monguno LGAs of Borno; Fufore, Girei, Guyuk, Lamurde, Madagali, Maiha, Michika, Mubi North, Numan and Yola South LGAs of Adamawa.

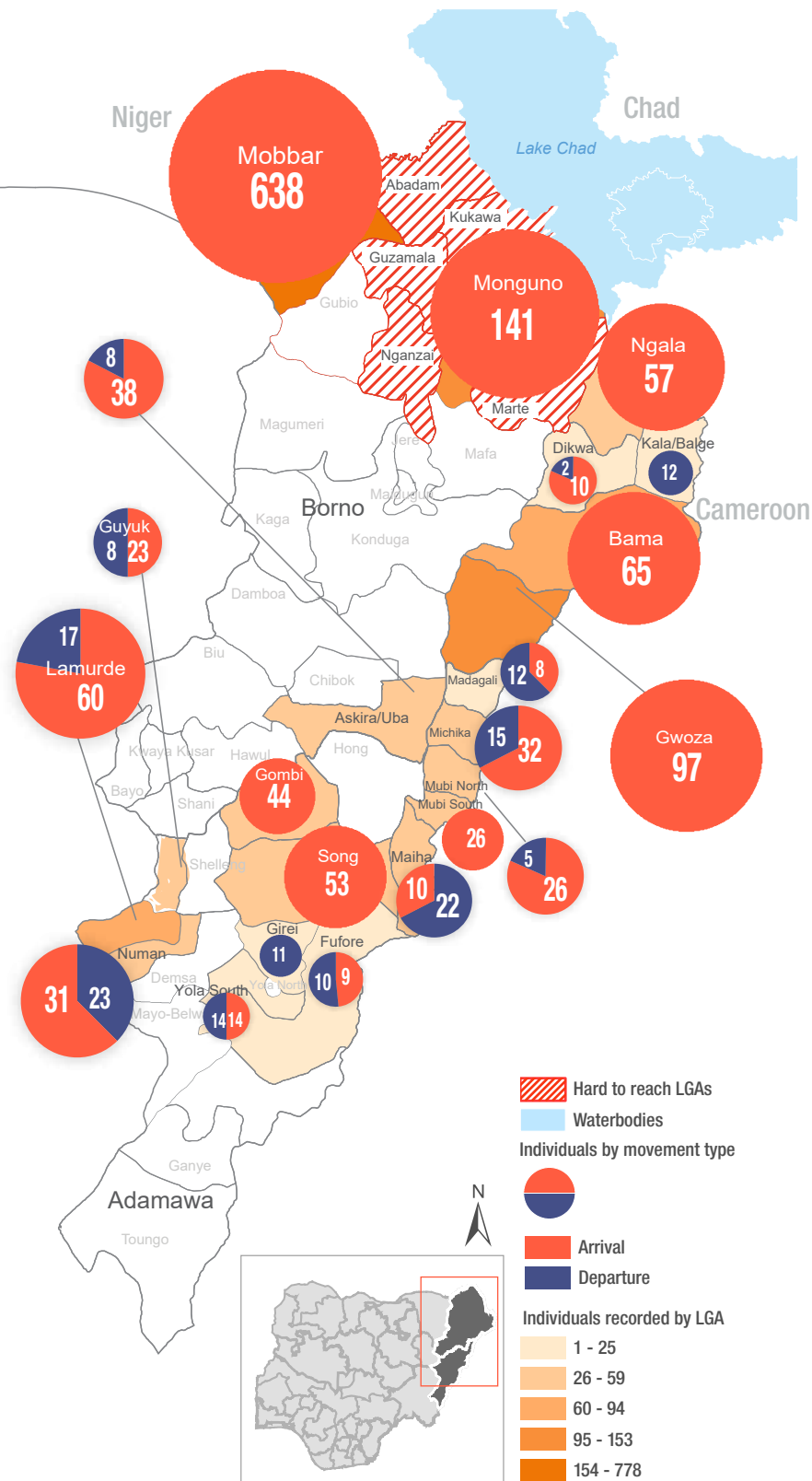
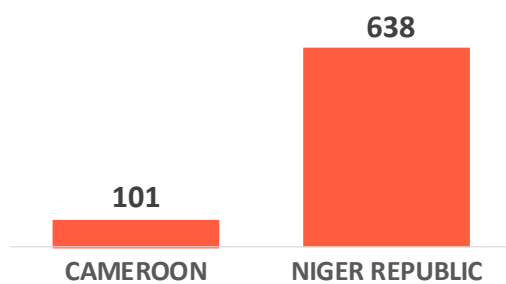
ETT assessments identified the following movement triggers: conflict/attack (41.2%), voluntary relocation (34.0%), poor living conditions (12.0%), improved security (11.2%) and fear of attack (1.6%).



Affected Population



Arrivals from Neighboring Countries



* Movements in Kala/Balge were captured by ETT outreach staff in the LGA

SUMMARY OF MAJOR MOVEMENTS

Mobbar: 638 arrivals were recorded in Mobbar LGA of Borno state. All arrivals were from Diffa region in Niger Republic. 76 per cent of the movements were triggered by conflict/attack and 24 per cent relocated voluntarily.

Monguno: 141 arrivals were recorded in Monguno LGA of Borno state. The arrivals included 132 from Gajiram ward in Nnganzai LGA and 9 from Gudumbali East ward in Guzamala LGA of Borno state. All movements recorded were triggered by conflict/attack.

Gwoza: 97 arrivals were recorded in Gwoza LGA of Borno state. The arrivals included 22 from Gwoza and 6 from Jere LGAs of Borno state, 3 from Madagali and 3 from Girei LGAs of Adamawa state, 7 from Abuja Municipal Area Council LGA of the Federal Capital Territory and 56 from Marwa region in Cameroon. 93 per cent relocated as a result of poor living conditions and the remaining 7 per cent relocated voluntarily.

Lamurde: 60 arrivals and 17 departures were recorded in Lamurde of Adamawa state. The arrivals included 33 from Lafiya ward in Lamurde LGA, 15 from Imburu ward and 12 from Numan II ward in Numan LGA of Adamawa state. All departures were from Lamurde ward in Lamurde LGA of Adamawa state. All movements recorded were as a result of improved security.

NEW ARRIVAL MALNUTRITION SCREENING SUMMARY (CHILDREN 6-59 MONTHS)

An exhaustive nutrition screening using mid-upper arm circumference (MUAC) and Oedema for acute malnutrition was conducted by Sector partners for 161 children of 6-59 months. Of the 217 children screened, the MUAC reading was 4 children (1 from In-accessible and 3 from Accessible areas) in the Red category, 20 were in the Yellow category and 193 were measured in the Green category. No case of Oedema was reported in the 5 LGAs that we received reports from.

The results also include 186 children from neighboring countries (10 in Bama, 16 in Gwoza, 144 in Mobbar and 16 in Ngala). Of all the 186 children measured, 3 children was recorded in the Red category, 166 in the Green category and the remaining 17 in the Yellow category. All children found with acute malnutrition have been admitted for treatment. Please note, the data presented are not surveillance results and should be interpreted with caution.

LGA	MUAC Categories						Total
	Green (>12.5cm)		Yellow (11.5cm - 12.5cm)		Red (<11.5cm)		
	Inaccessible	Accessible	Inaccessible	Accessible	Inaccessible	Accessible	
Bama	4	15	2	0	1	1	23
Dikwa	7	0	1	0	0	0	8
Gwoza	2	23	0	1	0	0	26
Mobbar	0	128	0	14	0	2	144
Ngala	0	14	0	2	0	0	16
Total	13	180	3	17	1	3	217

■ Nourished

■ Moderate Acute Malnutrition (MAM)

■ Severe Acute Malnutrition (SAM)

Please note, the data presented are not surveillance results and should be interpreted with caution.

Table 1. Details of movements by locations of assessment and locations of arrival / departure - only movements with at least 9 persons are listed below

Tracking location			Movement location			ARRIVAL	DEPARTURE	GRAND TOTAL
STATE	LGA	WARD	STATE	LGA	WARD			
ADAMAWA	FUFORE	PARIYA	ADAMAWA	MAIHA	MAYONGULI	-	10	10
		RIBADU	ADAMAWA	YOLA SOUTH	ADARAWO	9	-	9
	GOMBI	GOMBI SOUTH	ADAMAWA	SHELLENG	KIRI	15	-	15
	MADAGALI	K/WUROGAYANDI	CAMEROON	BUEA	MUYUKA/FAKO DIVISION	15	-	15
	MAIHA	KONKOL MAYONGULI	ADAMAWA	MUBI NORTH	DIGIL	-	12	12
			ADAMAWA	MAIHA	SORAU A	-	14	14
	MICHIKA	MICHIKA I ZAH	ADAMAWA	MICHIKA	MADZI	-	15	15
			ADAMAWA	YOLA SOUTH	NAMTARI	11	-	11
	MUBI NORTH	YELWA DIGIL	ADAMAWA	MADAGALI	MADAGALI	14	-	14
			ADAMAWA	MADAGALI	K/WUROGAYANDI	12	-	12
	MUBI SOUTH	NASARAWO	BORNO	GWOZA	GWOZA WAKANE	26	-	26
	NUMAN	IMBURU	ADAMAWA	NUMAN	GAMADIO	24	-	24
			ADAMAWA	GUYUK	DUMNA	-	18	18
	SONG	ZUMO SONG GARI	ADAMAWA	HONG	DAKSIRI	11	-	11
				JADA	JADA	22	-	22
	GIREI	DAMARE	BORNO	ASKIRA/UBA	SUKUTU	20	-	20
				ASKIRA/UBA	DILLE/HUYUM	-	11	11
	LAMURDE	LAFIYA LAMURDE WADUKU	ADAMAWA	NUMAN	IMBURU	15	-	15
				NUMAN	NUMAN II	12	-	12
				LAMURDE	LAMURDE	-	17	17
LAMURDE				LAFIYA	33	-	33	
GUYUK	GUYUK	ADAMAWA	GUYUK	DUMNA	-	9	9	
ASKIRA/UBA	DILLE/HUYIM GIWI/WOMDEO	ADAMAWA	GIREI	DAMARE	11	-	11	
		BORNO	ASKIRA/UBA	MUSSA	24	-	24	
GWOZA	PULKA/BOKKO	BORNO	GWOZA	CHIKIDE	22	-	22	
		CAMEROON	MARWA	MORA	56	-	56	
MOBBAR	DAMASAK	NIGER REPUBLIC	DIFFA	SHETTIMARI	152	-	152	
			DIFFA	GAMARI	486	-	486	
BAMA	SHEHURI / HAUSARI / MAIRI BUDUWA / BULA CHIRABE	BORNO	BAMA	SABSABWA/SOYE/BULONGU	35	-	35	
		CAMEROON	MARWA	MORA	30	-	30	
KALA BALGE	RANN "A"	BORNO	NGALA	NGALA WARD	-	12	12	
MONGUNO	MONGUNO	BORNO	GUZAMALA	GUDUMBALI EAST	9	-	9	
			NGANZAI	GAJIRAM	132	-	132	
NGALA	NGALA WARD	CHAD	NJAMAINA	BOL	57	-	57	

The depiction and use of boundaries, geographic names, and related data shown on maps and included in this report are not warranted to be error free nor do they imply judgment on the legal status of any territory, or any endorsement or acceptance of such boundaries by IOM.

When quoting, paraphrasing or in anyway using the information mentioned in this report, the source needs to be stated appropriately as follows: "Source: International Organization for Migration [month, year], Displacement Tracking Matrix (DTM)".

* MUAC data is provided by UNICEF

For more information or to report an alert, please contact:

Henry Kwenin, DTM Project Coordinator: hkwenin@iom.int | +234 903 8852 524

Dave Bercasio, Emergency Coordinator: dbercasio@iom.int | +234 907 5070 001

DTM information products: <http://dtm.iom.int/nigeria>

