

The objective of the Emergency Tracking Tool (ETT) is to collect information on large and sudden population movements. Information is collected through key informant interviews or direct observation. This dashboard provides information on movements which took place from 15 to 20 August 2020 in four sites located in Lac Province.

- On **15, 16 and 20 August 2020**, with **insecurity growing in Lac Province**, fear of armed attacks led **1,727 households (6,456 individuals)** to flee their villages located in the sous-préfectures of **Ngouboua (Kaya département)** and **Kaiga-Kindjiria (Fouli département)**. They took refuge in the sous-préfectures of **Liwa (Fouli département)**, **Baga-Sola and Ngouboua (Kaya département)**. *See movements 1, 2, 3, and 4*
- On **16 and 18 August 2020**, following an **armed attack** which occurred on **10 August 2020**, **257 households (1,365 individuals)** fled the village of **Fodio (Ngouboua sous-préfecture, Kaya département)** to take refuge in the sous-préfectures of **Ngouboua and Baga-Sola (Kaya département)**. *See movements 5 and 6*



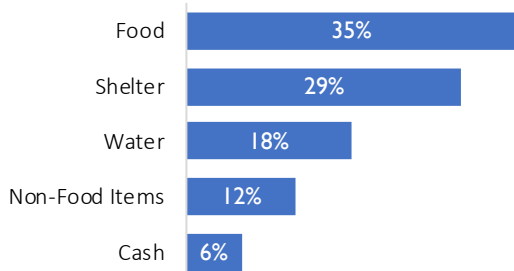
METHODOLOGY : Data was collected through phone interviews

SUMMARY OF EVENTS

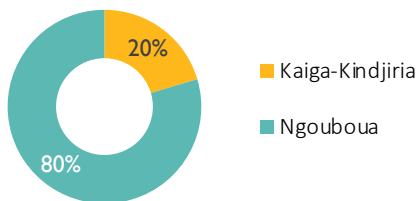
Number of incidents, movements and displaced persons



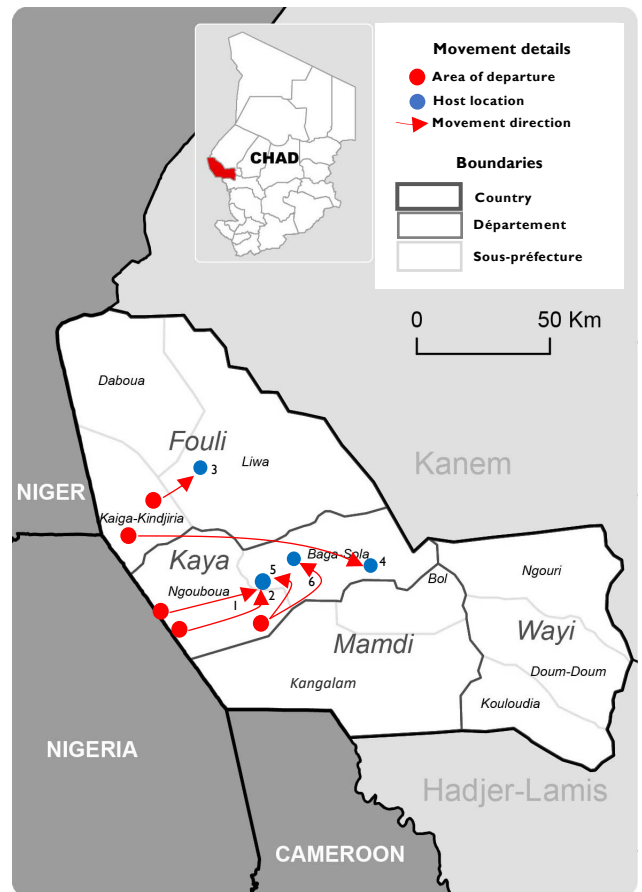
Priority needs



Sous-préfectures of departure















Host sous-préfectures






This map is for illustration purposes only. The depiction and use of boundaries, geographic names and related data shown on maps and included in this report are not warranted to be error free nor do they imply judgment on the legal status of any territory, or any endorsement or acceptance of such boundaries by IOM.

DISPLACEMENT DETAILS
Preventive movements

#	Date of arrival in host location	Displaced population	Location of departure	Population category	Host sous-préfecture	Host location	Reason for movement	Means of transport	Priority needs		
									Food	Shelter	Non-Food Items
1	15/08/2020	400 households, 1,225 individuals	Maria, Folia, Bourboursa (Ngouboua)	Internally Displaced Persons (IDPs)	Ngouboua	Site of Fourkouloum	Preventive	On foot and riding animals			
2	16/08/2020	692 households, 3,633 individuals	Tchoukoukabi, Koro 1, 2, Mara, Talea, Tcharom, Barkaram, Tchoukoukeino (Ngouboua)	Internally Displaced Persons (IDPs)	Ngouboua	Site of Fourkouloum	Preventive	On foot and riding animals			
3	20/08/2020	120 households, 600 individuals	Kabirom (Kaiga-Kindjiria)	Internally Displaced Persons (IDPs)	Liwa	Site of Diamerom	Preventive	On foot and riding animals			
4	20/08/2020	515 households, 998 individuals	Kaiga-Kindjiria (Kaiga-Kindjiria)	Internally Displaced Persons (IDPs)	Baga-Sola	Site of Dar-Alkere	Preventive	On foot and riding animals			

Movements triggered by an armed attack

#	Date of arrival in host location	Displaced population	Location of departure	Population category	Host sous-préfecture	Host location	Reason for movement	Means of transport	Priority needs		
									Food	Cash	Water
5	16/08/2020	157 households, 780 individuals	Fodio (Ngouboua)	Internally Displaced Persons (IDPs)	Ngouboua	Site of Fourkouloum	Armed attack	On foot and riding animals			
6	18/08/2020	100 households, 585 individuals	Fodio (Ngouboua)	Internally Displaced Persons (IDPs)	Baga-Sola	Site of Kousseri 2	Armed attack	On foot and riding animals	