



EMERGENCY TRACKING TOOL (ETT)

DTM Emergency Tracking Tool (ETT) is deployed to track and provide up-to-date information on sudden displacement and other population movements

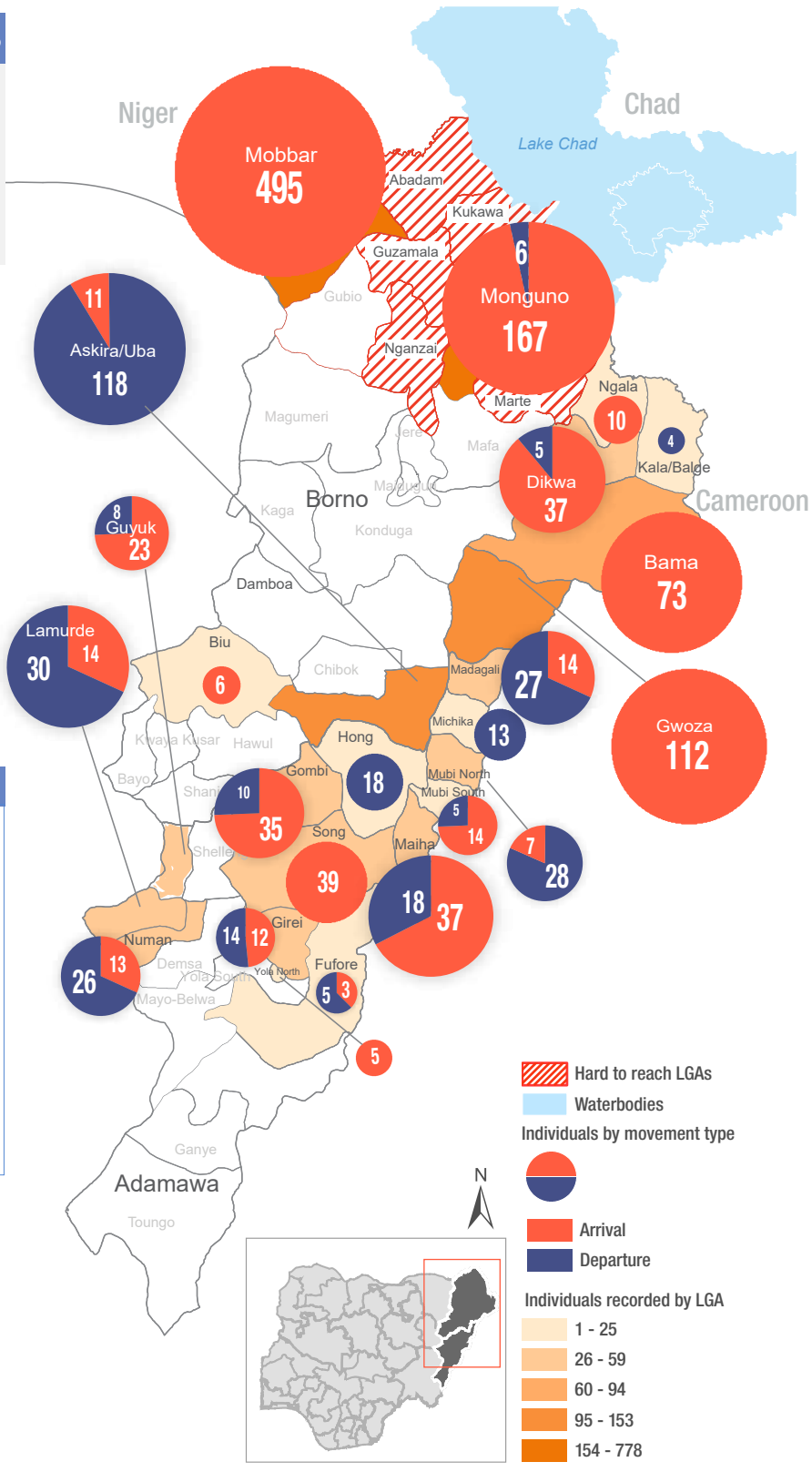
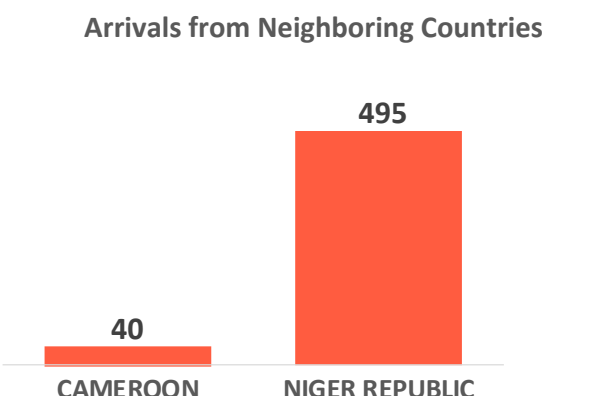
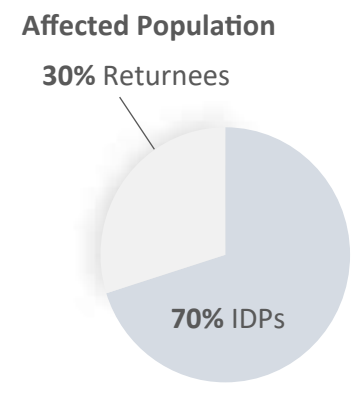
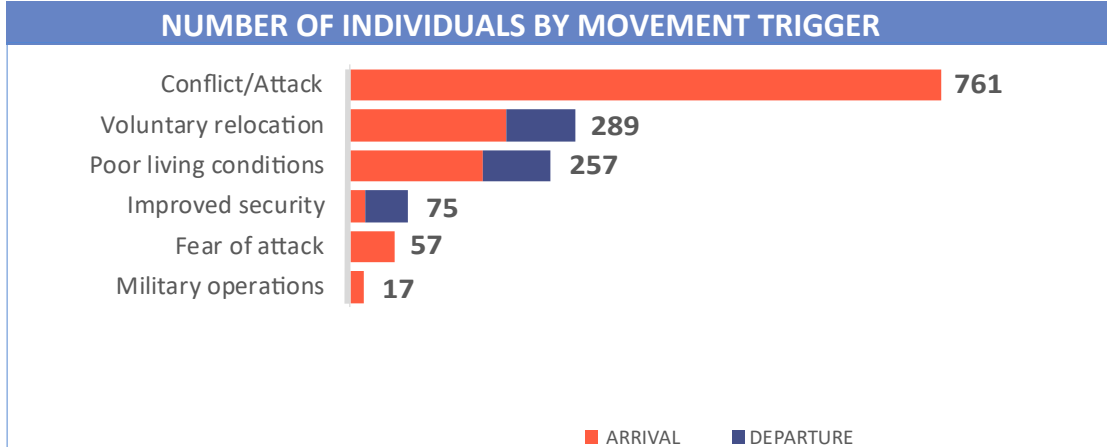
ETT Report: No. 184 | 10 - 16 August 2020

MOVEMENTS	NEW ARRIVAL SCREENING BY NUTRITION PARTNERS
<p>Arrivals: 1,226 individuals</p> <p>Departures: 230 individuals</p>	<p>161 Children (6-59 months) screened for malnutrition</p> <p>MUAC category of screened children</p> <p>Green: 136 Yellow: 21 Red: 4</p>

A total of 1,456 movements were recorded, comprising 1,226 arrivals and 230 departures, between 10 and 16 August 2020. Arrivals were recorded at locations in Askira/Uba, Bama, Biu, Dikwa, Gwoza, Mobbar, Monguno and Ngala Local Government Areas (LGAs) of the most-affected Nigerian State of Borno. Arrivals were also recorded in Fufore, Girei, Gombi, Guyuk, Lamurde, Madagali, Maiha, Mubi North, Mubi South, Numan, Song and Yola North LGAs of the state of Adamawa.

Departures were recorded in Askira/Uba, Dikwa, Kala/Balge and Monguno LGAs of Borno; Fufore, Girei, Gombi, Guyuk, Hong, Lamurde, Madagali, Maiha, Michika, Mubi North, Mubi South and Numan LGAs of Adamawa.

ETT assessments identified the following movement triggers: conflict/attack (52.3%), voluntary relocation (19.8%), poor living conditions (17.7%), improved security (5.2%), fear of attack (3.9%) and military operations (1.2%).



* Movements in Kala/Balge were captured by ETT outreach staff in the LGA

SUMMARY OF MAJOR MOVEMENTS

Mobbar: 495 arrivals were recorded in Mobbar LGA of Borno state. All 495 arrivals were from Diffa region in Niger Republic. All movements were triggered by conflict/attack.

Monguno: 167 arrivals and 6 departures were recorded in Monguno LGA of Borno state. The arrivals included 132 from Gajiram ward in Nnganzai LGA, 33 from Aduwa ward in Guzamala LGA and 2 from Kukawa ward in Kukawa LGA of Borno state. All 6 departures were from Gashua ward in Gashua LGA of Yobe state. 97 per cent of the movements recorded were triggered by conflict/attack while the remaining 3 per cent relocated voluntarily.

Askira/Uba: 118 arrivals and 11 departures were recorded in Askira/Uba LGA of Borno state. All 118 arrivals were from Askira/Uba LGA of Borno state and all departures were from Damboa LGA of Borno state. 77 per cent of the movements were triggered by conflict/attack, 12 per cent due to fear of attack, 9 per cent as a result of poor living conditions and the remaining 3 per cent relocated voluntarily.

Gwoza: 112 arrivals were recorded in Gwoza LGA of Borno state. The arrivals included 15 from Bama, 7 from Gwoza, 7 from Kukawa and 7 from Maiduguri Metropolitan Council LGAs of Borno state, 11 from Madagali and 3 from Fufore LGAs of Adamawa state, 19 from Akko LGA of Gombe state, 18 from Gaya LGA of Kano state and 25 from Marwa region in Cameroon. 84 per cent relocated as a result of poor living conditions and the remaining 16 per cent relocated voluntarily.

NEW ARRIVAL MALNUTRITION SCREENING SUMMARY (CHILDREN 6-59 MONTHS)

An exhaustive nutrition screening using mid-upper arm circumference (MUAC) and Oedema for acute malnutrition was conducted by Sector partners for 161 children of 6-59 months. Of the 161 children screened, the MUAC reading was 4 children (4 from Accessible areas) in the Red category, 21 were in the Yellow category and 136 were measured in the Green category. No case of Oedema was reported in the 4 LGAs that we received reports from.

The results also include 126 children from neighboring countries (4 in Bama, 6 in Gwoza and 116 in Mobbar). Of all the 126 children measured, 4 children was recorded in the Red category, 106 in the Green category and the remaining 16 in the Yellow category. All children found with acute malnutrition have been admitted for treatment. Please note, the data presented are not surveillance results and should be interpreted with caution.

LGA	MUAC Categories						Total
	Green (>12.5cm)		Yellow (11.5cm - 12.5cm)		Red (<11.5cm)		
	Inaccessible	Accessible	Inaccessible	Accessible	Inaccessible	Accessible	
Bama	3	4	2	3	0	0	12
Gwoza	7	22	0	2	0	0	31
Mobbar	0	98	0	14	0	4	116
Ngala	2	0	0	0	0	0	2
Total	12	124	2	19	0	4	161

■ Nourished

■ Moderate Acute Malnutrition (MAM)

■ Severe Acute Malnutrition (SAM)

Please note, the data presented are not surveillance results and should be interpreted with caution.

Table 1. Details of movements by locations of assessment and locations of arrival / departure - only movements with at least 11 persons are listed below

Tracking location			Movement location			ARRIVAL	DEPARTURE	GRAND TOTAL
STATE	LGA	WARD	STATE	LGA	WARD			
ADAMAWA	GOMBI	GOMBI NORTH	BORNO	GOWZA	GWOZA TOWN GADAMAYO	13	-	13
		GOMBI SOUTH	ADAMAWA	MAYO BELWA	NASARAWO	11	-	11
	HONG	HILDI	ADAMAWA	MUBI NORTH	VIMTIM	-	18	18
	MADAGALI	MADAGALI	ADAMAWA	MADAGALI	WAGGA	22	-	22
				MUBI SOUTH	NASARAWO	-	14	14
	MAIHA	BELEL	ADAMAWA	MUBI NORTH	DIGIL	12	-	12
				GOMBE	BILLIRI	BAGANJE NORTH	17	-
	MICHIKA	MINKISI WURO NGIKI	ADAMAWA	YOLA SOUTH	MAKAMA B	-	13	13
	MUBI NORTH	BAHULI	ADAMAWA	HONG	BANGSHIKA	-	11	11
		MUCHALLA		MUBI NORTH	LOKUWA	-	17	17
	MUBI SOUTH	NASARAWO	ADAMAWA	MADAGALI	MADAGALI	14	-	14
	NUMAN	SABON PEGI	ADAMAWA	NUMAN	GAMADIO	-	13	13
	SONG	SONG WAJE	ADAMAWA	GOMBI	GOMBI SOUTH	18	-	18
		ZUMO		NUMAN	LAMORDE	21	-	21
	GIREI	GIREI I	ADAMAWA	FUFORE	PARIYA	12	-	12
			BORNO	CHIBOK	GATAMARWA	-	14	14
	LAMURDE	LAFIYA	ADAMAWA	LAMURDE	WADUKU	-	11	11
				GUYUK	DUMNA	-	19	19
GUYUK					GUYUK	14	-	14
GUYUK	GUYUK	ADAMAWA	LAMURDE	LAFIYA	-	14	14	
BORNO	ASKIRA/UBA	CHUL/RUMIRGO	BORNO	ASKIRA/UBA	CHUL/RUMIRGO	15	-	15
		DILLE/HUYIM			CHUL/RUMIRGO	14	-	14
		UBA			CHUL/RUMIRGO	85	-	85
		ASKIRA EAST			DAMBOA	-	11	11
	GWOZA	PULKA/BOKKO	ADAMAWA	MADAGALI	GULAK	11	-	11
			BORNO	BAMA	DIPCHARI/JERE/DAR-JAMAL/KOTEMBE	15	-	15
			KANO	GAYA	GAYA	18	-	18
		GWOZA WAKANE / BULABULIN	CAMEROON	MARWA	MAYO TSANGYA	25	-	25
	MOBBAR	DAMASAK	NIGER REPUBLIC	DIFFA	GAMARI	495	-	495
	BAMA	SHEHURI / HAUSARI / MAIRI	BORNO	BAMA	SABSABWA/SOYE/BULONGU	30	-	30
		BUDUWA / BULA CHIRABE	CAMEROON	MARWA	MORA	15	-	15
	DIKWA	DIKWA	BORNO	DIKWA	NGUDORAM	17	-	17
	MONGUNO	MONGUNO	BORNO	GUZAMALA	ADUWA	33	-	33
				NGANZAI	GAJIRAM	132	-	132

The depiction and use of boundaries, geographic names, and related data shown on maps and included in this report are not warranted to be error free nor do they imply judgment on the legal status of any territory, or any endorsement or acceptance of such boundaries by IOM.

When quoting, paraphrasing or in anyway using the information mentioned in this report, the source needs to be stated appropriately as follows: "Source: International Organization for Migration [month, year], Displacement Tracking Matrix (DTM)".

* MUAC data is provided by UNICEF

For more information or to report an alert, please contact:

Henry Kwenin, DTM Project Coordinator: hkwenin@iom.int | +234 903 8852 524

Dave Bercasio, Emergency Coordinator: dbercasio@iom.int | +234 907 5070 001

DTM information products: <http://dtm.iom.int/nigeria>

