

LEGEND

Age of settlement

- 6 months
- 9 months
- More than 1 year

IDP population

- Less than 300
- 300 - 500
- 501 - 800
- 801 - 1,200
- More than 1,200

Galgaduud region remains at the epicentre of continued insecurity. The withdrawal of African Union Mission in Somalia (AMISOM) and local troops from locations in El Bur and subsequent take-over by insurgents has sparked new waves of insecurity and displacement. In spite of these waves of insecurity, in Dhuusamareeb and Cadaado, among the 32 IDP sites covered by DTM, severe drought conditions and are considered as the primary factor leading to displacement, especially in recently established sites.

In order to better understand the geographic distribution of displacement sites, and population estimates, DTM rolled out the Emergency Tracking Tool (ETT). The data collected through this tool will allow partners to have the number of people currently residing in each displacement site in order to plan and monitor service delivery

Dhuusamarreeb - 15,319
Cadaado - 12,369

Number of IDPs (rounded estimates)

Dhuusamarreeb 26
Cadaado 6

IDP sites

19 Data collection was conducted between 10th and 3rd June 2017 through key informant interviews

AGE DISAGGREGATION OF IDPS

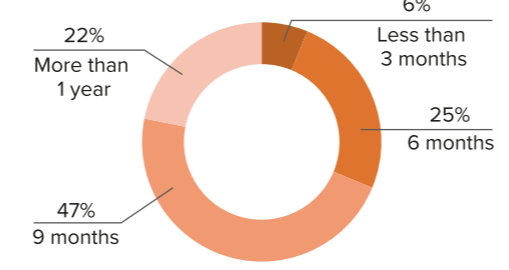
	Dhuusamareeb	% Dhuusamareeb	Cadaado	% Gaalkaayo
Children (0 - 5 years)	3,664	24%	2,436	20%
Children (6 - 18Years)	3,320	22%	1,842	15%
Adults (19 - 59 Years)	6,071	40%	6,123	49%
Elders (60 +)	9,20	6%	543	4%
Unaccompanied children (below 18)	1,344	9%	1,423	12%

PRIORITY NEEDS*

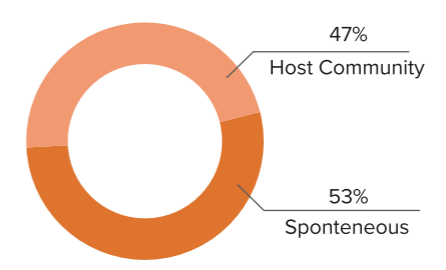
Needs	Dhuusamareeb	Cadaado
Food	35%	11%
Medical services	31%	6%
Shelter	28%	0%
WASH	3%	83%
Total	100%	100%

* % sites expressing this need

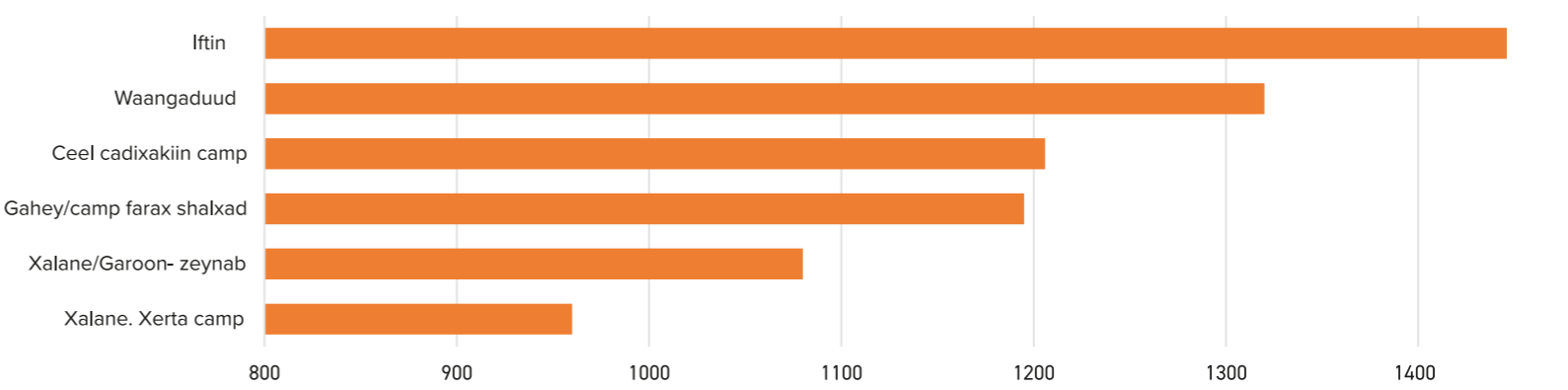
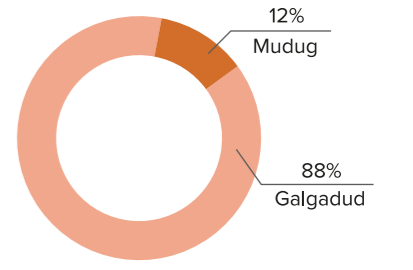
AGE OF SETTLEMENT



IDP SETTLEMENT BY TYPE



ORIGIN OF IDPS BY REGION



FOR MORE INFORMATION

iomsomaliadtm@iom.int
<http://www.globaldtm.info/somalia>
Data-set is available [here](#)

