



The objective of the Emergency Tracking Tool (ETT) is to collect information on large and sudden population movements. Information is collected through key informant interviews or direct observation. This dashboard provides information on movements which took place from 8 to 16 July 2020 in three villages and six sites located in Lac Province.

- On **8, 10, 12, 13 and 16 August 2020**, due to **growing insecurity** in Lac Province, fear of armed attacks led **1,417 households (6,325 individuals)** to flee their villages located in the sous-préfectures of **Ngouboua (Kaya département)** and **Kangalam (Mamdi département)**. These individuals took refuge in the sous-préfectures of **Liwa (Fouli département)**, **Kangalam (Mamdi département)**, **Baga Sola** and **Ngouboua (Kaya département)**.
See movements 1, 2, 4, 8, 9, 10, 13 and 15.
- On **9, 13 and 15 August 2020**, following **floods** which occurred on **3 August 2020** in the sous-préfectures of **Ngouboua (Kaya département)** and **Kaiga-Kindjiria (Fouli département)**, **840 households (4,200 individuals)** took refuge in the sous-préfecture of **Liwa (Fouli département)**. *See movements 3, 12 and 14.*
- On **10, 11 and 13 August 2020**, following an **armed attack** which occurred on 10 August 2020 in the village of **Fodio (Ngouboua sous-préfecture, Kaya département)**, **398 households (1,239 individuals)** fled their villages located in the same sous-préfecture, to take refuge in the sous-préfectures of **Ngouboua, Baga Sola (Kaya département)**, **Liwa (Fouli département)** and **Kangalam (Mamdi département)**. *See movements 5, 6, 7 and 11.*



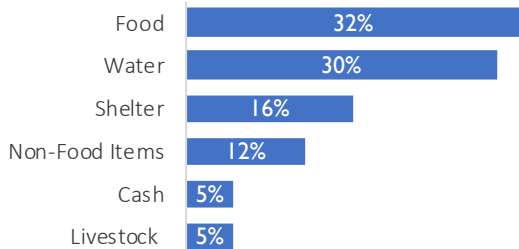
METHODOLOGY :
Data was collected through phone interviews

SUMMARY OF EVENTS

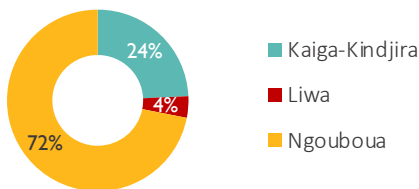
Number of incidents and displaced persons



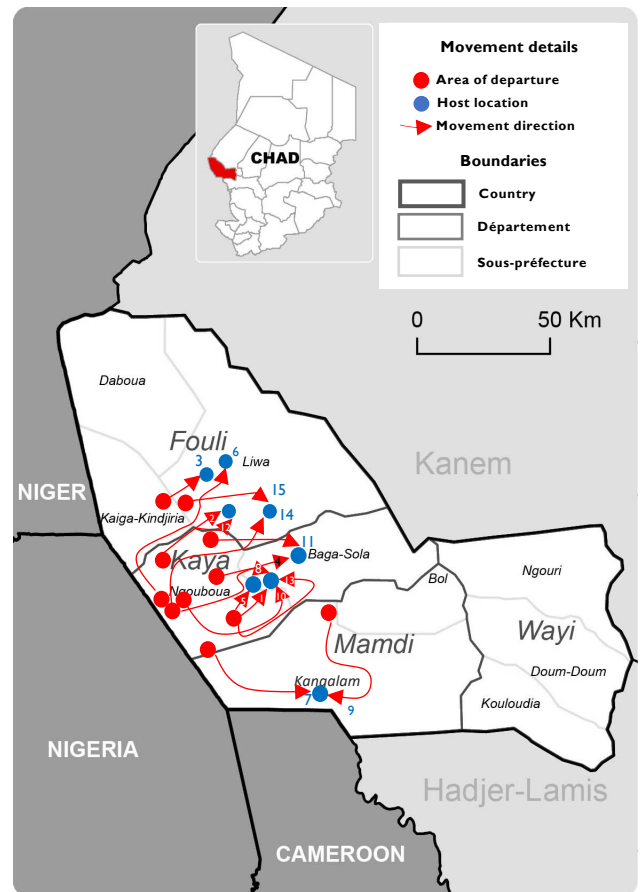
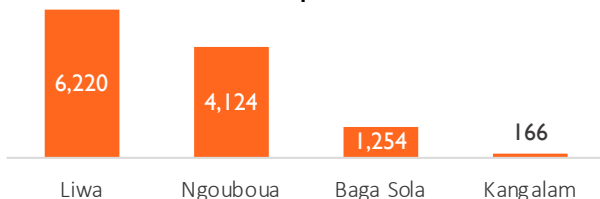
Priority needs



Sous-préfectures of departure



Host sous-préfectures



This map is for illustration purposes only. The depiction and use of boundaries, geographic names and related data shown on maps and included in this report are not warranted to be error free nor do they imply judgment on the legal status of any territory, or any endorsement or acceptance of such boundaries by IOM.



DISPLACEMENT DETAILS

#	Date of arrival in host location	Displaced population	Location of departure	Population category	Host sous-préfecture	Host location	Reason for movement	Means of transport	Priority needs
1	08/08/2020	577 households, 2,575 individuals	Fodio, Folia, Maria, Kadoulou (Ngouboua)	Internally Displaced Persons (IDPs)	Ngouboua	Site of Fourkouloum	Preventive	On foot and riding animals	Food, Shelter, Water
2	08/08/2020	280 households, 1,400 individuals	Kaiga-Ngouboua (Ngouboua)	Internally Displaced Persons (IDPs)	Liwa	Site of Ngoulara	Preventive	On foot and by boat	Food, Shelter, Water
3	09/08/2020	450 ménages, 2,250 individuals	Kilikara (Kaiga-Kindjira)	Internally Displaced Persons (IDPs)	Liwa	Site of Diamerom	Floods	On foot and riding animals	Food, Shelter, Livestock
4	10/08/2020	101 households, 604 individuals	Bourboura (Ngouboua)	Internally Displaced Persons (IDPs)	Baga Sola	Site of Kousseri 2	Preventive	On foot and riding animals	Food, Shelter, Water
5	10/08/2020	45 ménages, 200 individuals	Fodio (Ngouboua)	Internally Displaced Persons (IDPs)	Ngouboua	Site of Kapirom 2	Armed attack	On foot, by boat and riding animals	Food, Shelter, Livestock
6	10/08/2020	80 households, 320 individuals	Litri, Massarom, Kartalmäi, Kabirom, Barkarom (Ngouboua)	Internally Displaced Persons (IDPs)	Liwa	Site of Yakirom	Armed attack	On foot and riding animals	Food, Shelter, Water
7	11/08/2020	23 households, 69 individuals	Madara (Ngouboua)	Internally Displaced Persons (IDPs)	Kangalam	Village of Kangalam	Armed attack	On foot and by boat	Shelter, Food, Water
8	12/08/2020	95 households, 430 individuals	Kelemi, Kaya 2, (Ngouboua)	Internally Displaced Persons (IDPs)	Ngouboua	Site of Fourkouloum	Preventive	On foot and riding animals	Food, Water, Non-Food Items
9	12/08/2020	29 households, 97 individuals	Baricaria, Dodji (Ngouboua)	Internally Displaced Persons (IDPs)	Kangalam	Village of Blarigui	Preventive	On foot and by boat	Food, Shelter, Water
10	12/08/2020	158 households, 474 individuals	Kadoulou (Liwa)	Internally Displaced Persons (IDPs)	Ngouboua	Site of Fourkouloum	Preventive	On foot and riding animals	Food, Water, Non-Food Items
11	13/08/2020	250 households, 650 individuals	Kangalia, Dounoumtlaya (Ngouboua)	Internally Displaced Persons (IDPs)	Baga Sola	Site of Kousseri 2	Armed attack	On foot and riding animals	Food, Water, Cash
12	13/08/2020	300 households, 1,500 individuals	Kaiga-ngouboua, Tchoukoutalia (Ngouboua)	Internally Displaced Persons (IDPs)	Liwa	Site of Diamerom	Floods	On foot and by boat	Food, Water, Non-Food Items
13	13/08/2020	110 ménages, 445 individuals	Fodio (Ngouboua)	Internally Displaced Persons (IDPs)	Ngouboua	Site of Fourkouloum	Preventive	On foot and riding animals	Food, Shelter, Cash
14	15/08/2020	90 households, 450 individuals	Boulkaré (Ngouboua)	Internally Displaced Persons (IDPs)	Liwa	Village of Ngolio	Floods	On foot and riding animals	Food, Water, Non-Food Items
15	16/08/2020	67 households, 300 individuals	Boud 2, Dounamtoulaya (Ngouboua)	Internally Displaced Persons (IDPs)	Ngouboua	Village of Ngolio	Preventive	On foot and riding animals	Food, Water, Non-Food Items