

The objective of the Emergency Tracking Tool (ETT) is to collect information on large and sudden population movements. Information is collected through key informant interviews or direct observation. This dashboard provides information on movements which occurred from 4 to 6 August 2020 in three sites of Lac Province.

- On **4 August 2020**, following an **armed attack** which occurred on **31 July 2020** in the sous-préfecture of **Kaiga-Kindjiria (Fouli département)**, **50 households (250 individuals)** fled the surroundings of the **Tinana** site for the **Diamerom** site (**Liwa** sous-préfecture, **Fouli** département). Previous population movements caused by this attack were reported on in the [ETT report #66](#)
- On **4 August 2020**, following **floods** which occurred on **3 August 2020** in the village of **Garoua** located in the sous-préfecture of **Baga Sola (Kaya département)**, **418 households (2,090 individuals)** took refuge in the site of **Kousseri 2**, located in the same sous-préfecture
- On **5 and 6 August 2020**, with **insecurity growing in Lac Province**, fear of armed attacks prompted **587 households (2,751 individuals)** to flee their villages located in the sous-préfectures of **Kaiga-Kindjiria (Fouli département)** and **Ngouboua (Mamdi département)**. These individuals took refuge in the sous-préfecture of **Liwa (Fouli département)**

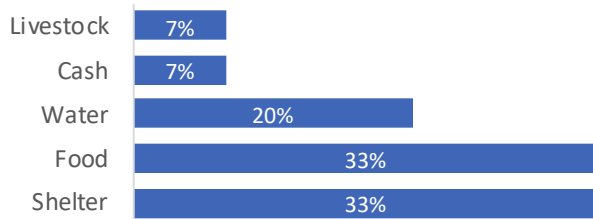

**METHODOLOGY** : Data was collected through phone interviews with key informants

## SUMMARY OF EVENTS

### Number of incidents and Internally Displaced Persons (IDPs)



### Priority needs



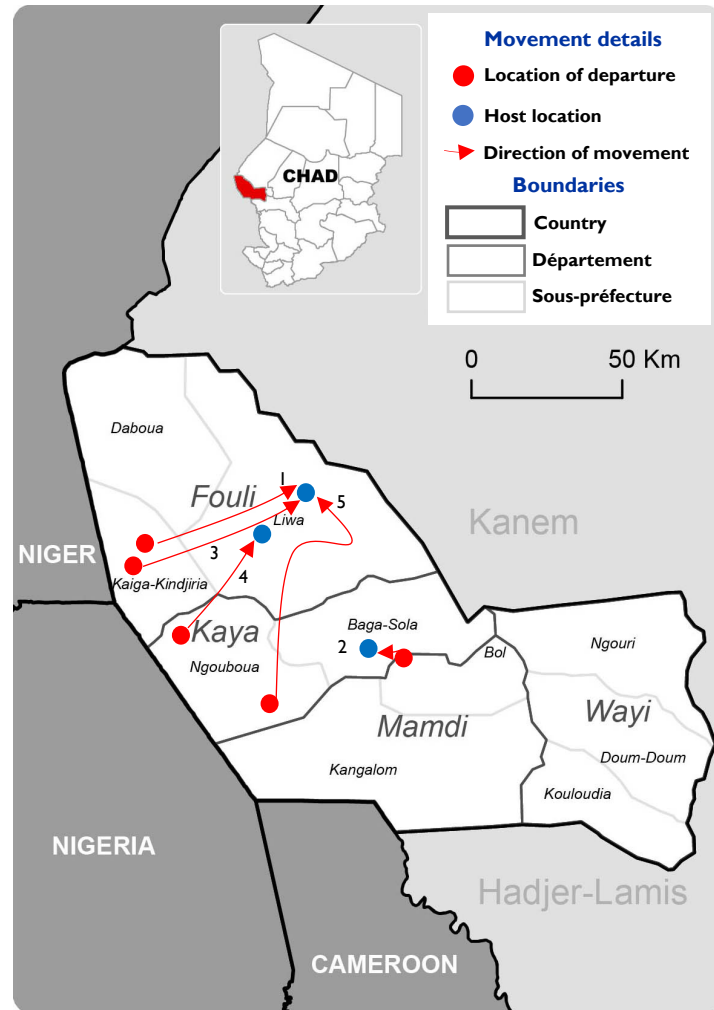
### Locations of departure of IDPs

















### Host locations of IDPs



### Displacement information



This map is for illustration purposes only. The depiction and use of boundaries, geographic names and related data shown on maps and included in this report are not warranted to be error free nor do they imply judgment on the legal status of any territory, or any endorsement or acceptance of such boundaries by IOM.

#	Date of movement	Displaced population	Location of departure	Population category	Host sous-préfecture	Host location	Reason for movement	Means of transport	Priority needs		
									Shelter	Food	Water
1	04/08/2020	50 households 250 individuals	Tinana (Kaiga-Kindjiria)	IDPs	Liwa	Site of Diamerom	Armed attack	On foot and riding animals	Shelter 	Food 	Water 
2	04/08/2020	418 households, 2,090 individuals	Garoua (Baga Sola)	IDPs	Baga Sola	Site of Kousseri 2	Flood	On foot, by boat and riding animals	Shelter 	Food 	Water 
3	05/08/2020	350 households, 1,750 individuals	Kilikara (Kaiga-Kindjiria)	IDPs	Liwa	Site of Diamerom	Preventive	On foot and riding animals	Shelter 	Food 	Cash 
4	05/08/2020	147 households, 551 individuals	Litiri (Ngouboua)	IDPs	Liwa	Site of Yakirom	Preventive	On foot and riding animals	Shelter 	Food 	Water 
5	06/08/2020	90 households, 450 individuals	Kaiga-Ngouboua (Ngouboua)	IDPs	Liwa	Site of Diamerom	Preventive	On foot and riding animals	Shelter 	Food 	Livestock 