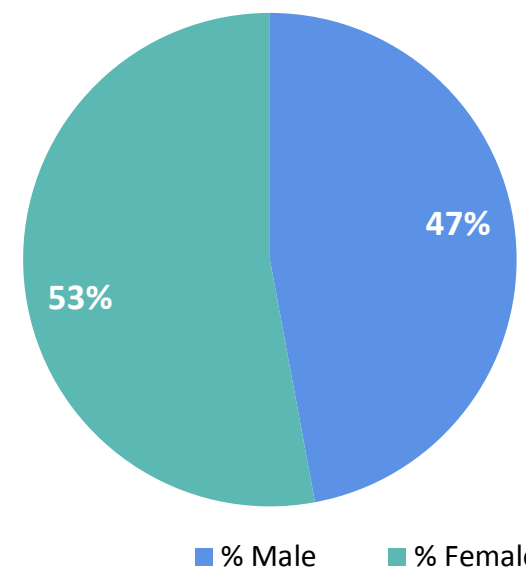


Survey Date: 2020-07-24

Site Location: -19.501 , 34.204

Site Information	
Site Classification: Resettlement Site	Age Range
Site type: Open	< 1
Site Opening Date: 2019-05-30	1 - 5
Province: Sofala	6 - 17
District: Nhamatanda	18 - 59
Post: Nhamatanda	60 +
Locality: Vila De Nhamatanda	



Age Range	% Male	% Female
< 1	2%	4%
1 - 5	8%	10%
6 - 17	20%	18%
18 - 59	16%	18%
60 +	2%	4%

Is there a Site Management Committee at the site?	Yes
Is there a Site Management Agency at the site?	Yes
Status	Open
Are the majority of the population living on site?	Yes
Is the site physically accessible?	Yes
Is there any possibility to become inaccessible in event of disaster?	Yes
Is the site safe and secure?	Yes

*The demographic have been obtained by using the demographic calculation method

Households

162

Individuals

803

The information included in this report was collected from 06/11/2019 to 13/11/2019.

To access DTM Mozambique products:

[Click here](#)



NEED

First need:	Education
Second need:	Other
Third need:	Healthcare



VULNERABILITIES

Pregnant women:	15	Elderly without care givers:	N/a
Breastfeeding mothers:	220	Single female head of household:	53
Mental/Physical disability:	29	Single male headed of household:	29
Chronic diseases:	N/a	Elderly head of household:	38



LAND TENURE

Number of Household renting land in place of origin:	113
Number of Household owning land in place of origin:	49



SHELTER

Top one NFI need not accessible to IDPs:	Shoes and clothes
Top two NFI need not accessible to IDPs:	Mosquito nets
Top three NFI need not accessible to IDPs:	Cooking items (pots/pans)
Number of Household living in emergency shelter:	162
Number of Household living in permanent shelter:	N/a



WASH

Main source of drinking water:	Hand pumps
Main problem with water:	None
Average daily water consumption per person:	> 15 ltr
Average wait time for water:	No wait
Number of functional latrines at site:	49
Is there functional bathing space at site?	Yes
Is there hand washing stations with water and soap close to latrines/bathing space?	Yes
How clean you think the site is in terms of waste?	2. Clean
Do people live in areas where open defecation is frequently visible?	No



FOOD SECURITY

Do most people have access to functioning market?	No
Have people received food from a distribution at site?	Yes
When was the latest food distribution at this site?	Last two weeks



HEALTH

Availability of healthcare services on site:	Yes
Number of functioning healthcare facilities:	1
Time to reach the nearest health facility:	16 - 30 minutes
Why people don't have access to healthcare?	N/a
Is medicines available for majority of the population:	Yes, of good quality and people can afford them
During their pregnancy, are most women seeing a health professional?	Yes
Do populations with HIV know where to go to seek treatment and care?	Yes
Do people know where to go to seek Tuberculosis treatment and care?	Yes
Has cholera been reported at this site since the cyclone?	No



EDUCATION

Majority of the primary school age children have access to a functioning school?	Yes
Is the school functional (brick walls, windows, doors, writing board)	No
Percentage of school age children attending school:	200
Walking time to the nearest education facility:	16 - 30 minutes



MOBILITY

Are the majority of the population living on this site?	Yes
Province of Origin:	Sofala
District of Origin:	Nhamatanda
Post of Origin:	Nhamatanda
Locality of Origin:	Vila De Nhamatanda



PROTECTION

Is there a protection desk on-site?	Yes
Is there a mechanism for referral for GBV survivors?	Yes
Is there a support mechanism for psychosocial needs of the population?	Yes



COMMUNITY ENGAGEMENT

Top 3 ways population communicates with humanitarian partners:	Community volunteer/mobilizers Women's groups Local government office
Top 3 ways humanitarian partners communicates with population:	Community leader or group Women's groups Local government office
Literacy level of majority of households	Reads and writes moderately
Does majority of family members have legal documentation?	No



LIVELIHOOD

Does the majority of the population on this site have access to farming lands?	Yes
If yes, how long does it take the majority of the population to reach their farming land?	1-2 hrs
Have households received agriculture inputs (seeds, tools) from a distribution at this site?	Yes

Survey Date: 2020-07-22

Site Location: -19.964 , 33.4

Site Information

Site Classification:	0-Jan-00		Age Range	% Male	% Female	Is there a Site Management Committee at the site?	Yes
Site type:	0-Jan-00		< 1	0%	0%	Is there a Site Management Agency at the site?	Yes
Site Opening Date:	2019-05-30		1 - 5	4%	3%	Status	Open
Province:	Manica		6 - 17	22%	20%	Are the majority of the population living on site?	Yes
District:	Sussundenga		18 - 59	26%	22%	Is the site physically accessible?	Yes
Post:	Dombe		60 +	1%	2%	Is there any possibility to become inaccessible in event of disaster?	No
Locality:	Mabaia		*The demographic have been obtained by using the demographic calculation method				Is the site safe and secure?

Households 163

Individuals 1,050

The information included in this report was collected from 06/11/2019 to 13/11/2019.

To access DTM Mozambique products:

[Click here](#)



NEED

First need:	Food
Second need:	Healthcare
Third need:	Shelter



VULNERABILITIES

Pregnant women:	0	Elderly without care givers:	N/a
Breastfeeding mothers:	0	Single female head of household:	N/a
Mental/Physical disability:	14	Single male headed of household:	7
Chronic diseases:	1	Elderly head of household:	N/a



LAND TENURE

Number of Household renting land in place of origin:	N/a
Number of Household owning land in place of origin:	163



SHELTER

Top one NFI need not accessible to IDPs:	Closed containers to transport and /or store water
Top two NFI need not accessible to IDPs:	Items for sleeping (mats, blankets)
Top three NFI need not accessible to IDPs:	Hygiene products (for personal hygiene)
Number of Household living in emergency shelter:	163
Number of Household living in permanent shelter:	N/a



WASH

Main source of drinking water:	Hand pumps
Main problem with water:	None
Average daily water consumption per person:	> 15 ltr
Average wait time for water:	Between 16 and 30 mintes
Number of functional latrines at site:	163
Is there functional bathing space at site?	Yes
Is there hand washing stations with water and soap close to latrines/bathing space?	Yes
How clean you think the site is in terms of waste?	3. More or less clean
Do people live in areas where open defecation is frequently visible?	No



FOOD SECURITY

Do most people have access to functioning market?	No
Have people received food from a distribution at site?	Yes
When was the latest food distribution at this site?	More than two weeks



HEALTH

Availability of healthcare services on site:	No
Number of functioning healthcare facilities:	N/a
Time to reach the nearest health facility:	More than 60 minutes
Why people don't have access to healthcare?	Other
Is medicines available for majority of the population:	No
During their pregnancy, are most women seing a health professional?	Yes
Do populations with HIV know where to go to seek treatment and care?	Yes
Do people know where to go to seek Tuberculosis treatment and care?	Yes
Has cholera been reported at this site since the cyclone?	No



EDUCATION

Majority of the primary school age children have access to a functioning school?	Yes
Is the school functional (brick walls, windows, doors, writing board)	No
Percentage of school age children attending school:	100
Walking time to the nearest education facility:	31 - 60 minutes



MOBILITY

Are the majority of the population living on this site?	Yes
Province of Origin:	Manica
District of Origin:	Sussundenga
Post of Origin:	Dombe
Locality of Origin:	Mabaia



PROTECTION

Is there a protection desk on-site?	Yes
Is there a mechanism for referral for GBV survivors?	No
Is there a support mechanism for psychosocial needs of the population?	No
Does the women's, men, girls and boys know where to seek for help in cases of violation	Yes
Main reasons survivors could not find help?	Shame on reporting the situation Fear of retaliation from the violator



COMMUNITY ENGAGEMENT

Top 3 ways population communicates with humanitarian partners:	Community leader or group volunteer/mobilizers Local government office
Top 3 ways humanitarian partners communicates with population:	Community leader or group volunteer/mobilizers Local government office
Literacy level of majority of households	Does not read neither write
Does majority of family members have legal documentation?	No



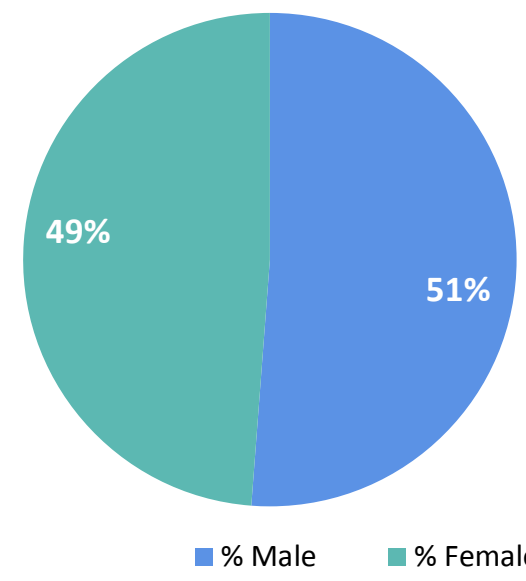
LIVELIHOOD

Does the majority of the population on this site have access to farming lands?	Yes
If yes, how long does it take the majority of the population to reach their farming land?	1-2 hrs
Have households received agriculture inputs (seeds, tools) from a distribution at this site?	Yes

Survey Date: 2020-07-22

Site Location: -19.945 , 33.367

Site Information	
Site Classification: Resettlement Site	Age Range
Site type: Open	< 1
Site Opening Date: 2019-04-09	1 - 5
Province: Manica	6 - 17
District: Sussundenga	18 - 59
Post: Dombe	60 +
Locality: Darue	



*The demographic have been obtained by using the demographic calculation method

Age Range	% Male	% Female
< 1	0%	0%
1 - 5	5%	6%
6 - 17	16%	17%
18 - 59	30%	24%
60 +	1%	2%

Is there a Site Management Committee at the site?	Yes
Is there a Site Management Agency at the site?	Yes
Status	Open
Are the majority of the population living on site?	Yes
Is the site physically accessible?	Yes
Is there any possibility to become inaccessible in event of disaster?	No
Is the site safe and secure?	Yes

Households

322

Individuals

1,834

The information included in this report was collected from 06/11/2019 to 13/11/2019.

To access DTM Mozambique products:

[Click here](#)



NEED

First need:	Food
Second need:	Healthcare
Third need:	Household Items (NFI)



VULNERABILITIES

Pregnant women:	8	Elderly without care givers:	N/a
Breastfeeding mothers:	109	Single female head of household:	48
Mental/Physical disability:	16	Single male headed of household:	5
Chronic diseases:	N/a	Elderly head of household:	N/a



LAND TENURE

Number of Household renting land in place of origin:	N/a
Number of Household owning land in place of origin:	322



SHELTER

Top one NFI need not accessible to IDPs:	Items for sleeping (mats, blankets)
Top two NFI need not accessible to IDPs:	Hygiene products (for personal hygiene)
Top three NFI need not accessible to IDPs:	Soap/detergent for washing clothes
Number of Household living in emergency shelter:	309
Number of Household living in permanent shelter:	13



WASH

Main source of drinking water:	Hand pumps
Main problem with water:	None
Average daily water consumption per person:	> 15 ltr
Average wait time for water:	Between 16 and 30 mintes
Number of functional latrines at site:	322
Is there functional bathing space at site?	Yes
Is there hand washing stations with water and soap close to latrines/bathing space?	Yes
How clean you think the site is in terms of waste?	3. More or less clean
Do people live in areas where open defecation is frequently visible?	No



FOOD SECURITY

Do most people have access to functioning market?	No
Have people received food from a distribution at site?	Yes
When was the latest food distribution at this site?	More than two weeks



HEALTH

Availability of healthcare services on site:	No
Number of functioning healthcare facilities:	N/a
Time to reach the nearest health facility:	More than 60 minutes
Why people don't have access to healthcare?	Other
Is medicines available for majority of the population:	No
During their pregnancy, are most women seeing a health professional?	Yes
Do populations with HIV know where to go to seek treatment and care?	Yes
Do people know where to go to seek Tuberculosis treatment and care?	Yes
Has cholera been reported at this site since the cyclone?	No



EDUCATION

Majority of the primary school age children have access to a functioning school?	Yes
Is the school functional (brick walls, windows, doors, writing board)	No
Percentage of school age children attending school:	100
Walking time to the nearest education facility:	16 - 30 minutes



MOBILITY

Are the majority of the population living on this site?	Yes
Province of Origin:	Manica
District of Origin:	Sussundenga
Post of Origin:	Dombe
Locality of Origin:	Mabaia



PROTECTION

Is there a protection desk on-site?	No
Is there a mechanism for referral for GBV survivors?	No
Is there a support mechanism for psychosocial needs of the population?	No
Does the women's, men, girls and boys know where to seek for help in cases of violation	Yes
Main reasons survivors could not find help?	Fear of retaliation from the violator



COMMUNITY ENGAGEMENT

Top 3 ways population communicates with humanitarian partners:	Community leader or group Community volunteer/mobilizers Local government office
Top 3 ways humanitarian partners communicates with population:	Community leader or group Community volunteer/mobilizers Local government office
Literacy level of majority of households	Does not read neither write
Does majority of family members have legal documentation?	No



LIVELIHOOD

Does the majority of the population on this site have access to farming lands?	Yes
If yes, how long does it take the majority of the population to reach their farming land?	1-2 hrs
Have households received agriculture inputs (seeds, tools) from a distribution at this site?	Yes

Survey Date: 2020-07-24

Site Location: -19.956 , 34.409

		Site Information					
Site Classification:	Resettlement Site		Age Range	% Male	% Female	Is there a Site Management Committee at the site?	Yes
Site type:	Open		< 1	2%	3%	Is there a Site Management Agency at the site?	Yes
Site Opening Date:	2019-05-15		1 - 5	3%	6%	Status	Open
Province:	Sofala		6 - 17	10%	13%	Are the majority of the population living on site?	Yes
District:	Buzi		18 - 59	36%	24%	Is the site physically accessible?	Yes
Post:	Buzi		60 +	1%	1%	Is there any possibility to become inaccessible in event of disaster?	No
Locality:	Bandua		*The demographic have been obtained by using the demographic calculation method			Is the site safe and secure?	Yes

Households

866

Individuals

3,646

The information included in this report was collected from 06/11/2019 to 13/11/2019.

To access DTM Mozambique products:

[Click here](#)



NEED

First need:	Food
Second need:	Healthcare
Third need:	Shelter



VULNERABILITIES

Pregnant women:	19	Elderly without care givers:	N/a
Breastfeeding mothers:	33	Single female head of household:	2
Mental/Physical disability:	9	Single male headed of household:	1
Chronic diseases:	9	Elderly head of household:	N/a



LAND TENURE

Number of Household renting land in place of origin:	N/a
Number of Household owning land in place of origin:	866



SHELTER

Top one NFI need not accessible to IDPs:	Closed containers to transport and /or store water
Top two NFI need not accessible to IDPs:	Items for sleeping (mats, blankets)
Top three NFI need not accessible to IDPs:	Hygiene products (for personal hygiene)
Number of Household living in emergency shelter:	692.8
Number of Household living in permanent shelter:	173.2



WASH

Main source of drinking water:	Hand pumps
Main problem with water:	None
Average daily water consumption per person:	> 15 ltr
Average wait time for water:	No wait
Number of functional latrines at site:	866
Is there functional bathing space at site?	Yes
Is there hand washing stations with water and soap close to latrines/bathing space?	Yes
How clean you think the site is in terms of waste?	2. Clean
Do people live in areas where open defecation is frequently visible?	No



FOOD SECURITY

Do most people have access to functioning market?	Yes
Have people received food from a distribution at site?	Yes
When was the latest food distribution at this site?	Last week



HEALTH

Availability of healthcare services on site:	Yes
Number of functioning healthcare facilities:	N/a
Time to reach the nearest health facility:	16 - 30 minutes
Why people don't have access to healthcare?	N/a
Is medicines available for majority of the population:	Yes, of good quality and people can afford them
During their pregnancy, are most women seeing a health professional?	Yes
Do populations with HIV know where to go to seek treatment and care?	Yes
Do people know where to go to seek Tuberculosis treatment and care?	Yes
Has cholera been reported at this site since the cyclone?	No



EDUCATION

Majority of the primary school age children have access to a functioning school?	Yes
Is the school functional (brick walls, windows, doors, writing board)	Yes
Percentage of school age children attending school:	100
Walking time to the nearest education facility:	16 - 30 minutes



MOBILITY

Are the majority of the population living on this site?	Yes
Province of Origin:	Sofala
District of Origin:	Buzi
Post of Origin:	Buzi
Locality of Origin:	Bandua



PROTECTION

Is there a protection desk on-site?	Yes
Is there a mechanism for referral for GBV survivors?	Yes
Is there a support mechanism for psychosocial needs of the population?	No



COMMUNITY ENGAGEMENT

Top 3 ways population communicates with humanitarian partners:	Community leader or group Local government office Call centre /hotline
Top 3 ways humanitarian partners communicates with population:	Local government office Community leader or group Radio
Literacy level of majority of households	Does not read neither write
Does majority of family members have legal documentation?	No



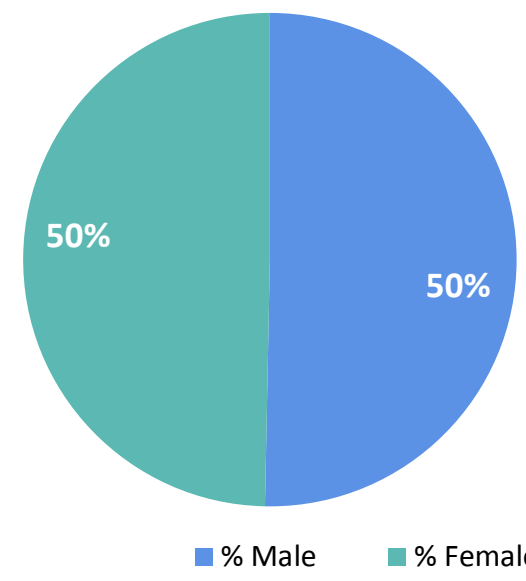
LIVELIHOOD

Does the majority of the population on this site have access to farming lands?	Yes
If yes, how long does it take the majority of the population to reach their farming land?	1-2 hrs
Have households received agriculture inputs (seeds, tools) from a distribution at this site?	Yes

Survey Date: 2020-07-23

Site Location: -20.003 , 34.434

Site Information	
Site Classification: Resettlement Site	Age Range
Site type: Open	< 1
Site Opening Date: 2019-05-17	1 - 5
Province: Sofala	6 - 17
District: Buzi	18 - 59
Post: Buzi	60 +
Locality: Bandua	



*The demographic have been obtained by using the demographic calculation method

Age Range	% Male	% Female
< 1	5%	5%
1 - 5	8%	12%
6 - 17	21%	10%
18 - 59	15%	20%
60 +	1%	2%

Is there a Site Management Committee at the site?	Yes
Is there a Site Management Agency at the site?	Yes
Status	Open
Are the majority of the population living on site?	Yes
Is the site physically accessible?	Yes
Is there any possibility to become inaccessible in event of disaster?	No
Is the site safe and secure?	Yes

Households 442

Individuals 2,210

The information included in this report was collected from 06/11/2019 to 13/11/2019.

To access DTM Mozambique products:

[Click here](#)



NEED

First need:	Food
Second need:	Shelter
Third need:	Water



VULNERABILITIES

Pregnant women:	107	Elderly without care givers:	4
Breastfeeding mothers:	39	Single female head of household:	23
Mental/Physical disability:	32	Single male headed of household:	41
Chronic diseases:	11	Elderly head of household:	2



LAND TENURE

Number of Household renting land in place of origin:	N/a
Number of Household owning land in place of origin:	442



SHELTER

Top one NFI need not accessible to IDPs:	Closed containers to transport and /or store water
Top two NFI need not accessible to IDPs:	Items for sleeping (mats, blankets)
Top three NFI need not accessible to IDPs:	Soap/detergent for washing clothes
Number of Household living in emergency shelter:	309.4
Number of Household living in permanent shelter:	132.6



WASH

Main source of drinking water:	Hand pumps Open well
Main problem with water:	None
Average daily water consumption per person:	> 15 ltr
Average wait time for water:	No wait
Number of functional latrines at site:	442
Is there functional bathing space at site?	Yes
Is there hand washing stations with water and soap close to latrines/bathing space?	Yes
How clean you think the site is in terms of waste?	2. Clean
Do people live in areas where open defecation is frequently visible?	No



FOOD SECURITY

Do most people have access to functioning market?	Yes
Have people received food from a distribution at site?	Yes
When was the latest food distribution at this site?	Last week



HEALTH

Availability of healthcare services on site:	Yes
Number of functioning healthcare facilities:	N/a
Time to reach the nearest health facility:	31 - 60 minutes
Why people don't have access to healthcare?	N/a
Is medicines available for majority of the population:	Yes but people cannot afford them/ insufficient quantities/not all
During their pregnancy, are most women seeing a health professional?	Yes
Do populations with HIV know where to go to seek treatment and care?	Yes
Do people know where to go to seek Tuberculosis treatment and care?	Yes
Has cholera been reported at this site since the cyclone?	No



EDUCATION

Majority of the primary school age children have access to a functioning school?	Yes
Is the school functional (brick walls, windows, doors, writing board)	Yes
Percentage of school age children attending school:	100
Walking time to the nearest education facility:	Less than 15 minutes



MOBILITY

Are the majority of the population living on this site?	Yes
Province of Origin:	Sofala
District of Origin:	Buzi
Post of Origin:	Buzi
Locality of Origin:	Bandua



PROTECTION

Is there a protection desk on-site?	Yes
Is there a mechanism for referral for GBV survivors?	Yes
Is there a support mechanism for psychosocial needs of the population?	No



COMMUNITY ENGAGEMENT

Top 3 ways population communicates with humanitarian partners:	Radio programme in-calls Local government office Community leader or group
Top 3 ways humanitarian partners communicates with population:	Radio Call centre /hotline Local government office
Literacy level of majority of households	Does not read neither write
Does majority of family members have legal documentation?	No



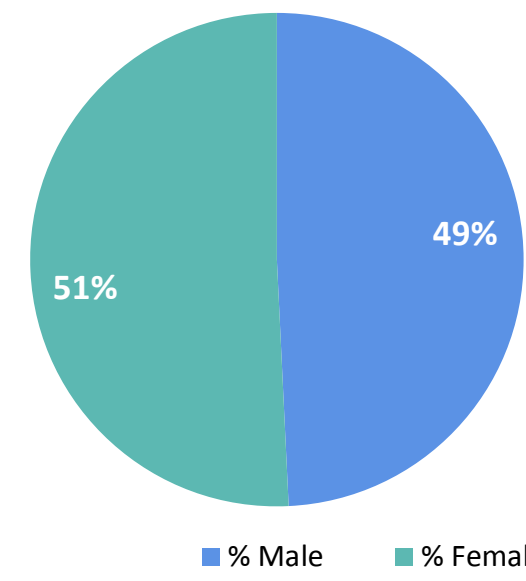
LIVELIHOOD

Does the majority of the population on this site have access to farming lands?	Yes
If yes, how long does it take the majority of the population to reach their farming land?	1-2 hrs
Have households received agriculture inputs (seeds, tools) from a distribution at this site?	Yes

Survey Date: 2020-07-24

Site Location: -19.975 , 34.222

Site Information	
Site Classification: Resettlement Site	Age Range
Site type: Open	< 1
Site Opening Date: 2019-05-20	1 - 5
Province: Sofala	6 - 17
District: Buzi	18 - 59
Post: Estaquinha	60 +
Locality: Estaquinha	



Age Range	% Male	% Female
< 1	2%	3%
1 - 5	3%	9%
6 - 17	9%	9%
18 - 59	34%	30%
60 +	1%	0%

Is there a Site Management Committee at the site?	Yes
Is there a Site Management Agency at the site?	Yes
Status	Open
Are the majority of the population living on site?	Yes
Is the site physically accessible?	Yes
Is there any possibility to become inaccessible in event of disaster?	Yes
Is the site safe and secure?	Yes

*The demographic have been obtained by using the demographic calculation method

Households

210

Individuals

1,641

The information included in this report was collected from 06/11/2019 to 13/11/2019.

To access DTM Mozambique products:

[Click here](#)



NEED

First need:	Food
Second need:	Shelter
Third need:	Healthcare



VULNERABILITIES

Pregnant women:	18	Elderly without care givers:	N/a
Breastfeeding mothers:	51	Single female head of household:	33
Mental/Physical disability:	17	Single male headed of household:	48
Chronic diseases:	31	Elderly head of household:	N/a



LAND TENURE

Number of Household renting land in place of origin:	210
Number of Household owning land in place of origin:	210



SHELTER

Top one NFI need not accessible to IDPs:	Closed containers to transport and /or store water
Top two NFI need not accessible to IDPs:	Items for sleeping (mats, blankets)
Top three NFI need not accessible to IDPs:	Cooking items (pots/pans)
Number of Household living in emergency shelter:	157.5
Number of Household living in permanent shelter:	52.5



WASH

Main source of drinking water:	Hand pumps
Main problem with water:	None
Average daily water consumption per person:	> 15 ltr
Average wait time for water:	No wait
Number of functional latrines at site:	210
Is there functional bathing space at site?	Yes
Is there hand washing stations with water and soap close to latrines/bathing space?	Yes
How clean you think the site is in terms of waste?	2. Clean
Do people live in areas where open defecation is frequently visible?	No



FOOD SECURITY

Do most people have access to functioning market?	Yes
Have people received food from a distribution at site?	Yes
When was the latest food distribution at this site?	Last week



HEALTH

Availability of healthcare services on site:	Yes
Number of functioning healthcare facilities:	N/a
Time to reach the nearest health facility:	16 - 30 minutes
Why people don't have access to healthcare?	N/a
Is medicines available for majority of the population:	Yes, of good quality and people can afford them
During their pregnancy, are most women seeing a health professional?	Yes
Do populations with HIV know where to go to seek treatment and care?	Yes
Do people know where to go to seek Tuberculosis treatment and care?	Yes
Has cholera been reported at this site since the cyclone?	No



EDUCATION

Majority of the primary school age children have access to a functioning school?	Yes
Is the school functional (brick walls, windows, doors, writing board)	No
Percentage of school age children attending school:	100
Walking time to the nearest education facility:	31 - 60 minutes



MOBILITY

Are the majority of the population living on this site?	Yes
Province of Origin:	Manica
District of Origin:	Buzi
Post of Origin:	Estaquinha
Locality of Origin:	Estaquinha



PROTECTION

Is there a protection desk on-site?	No
Is there a mechanism for referral for GBV survivors?	Yes
Is there a support mechanism for psychosocial needs of the population?	Unknown



COMMUNITY ENGAGEMENT

Top 3 ways population communicates with humanitarian partners:	Local government office Community volunteer/mobilizers Community leader or group
Top 3 ways humanitarian partners communicates with population:	Radio Community volunteer/mobilizers
Literacy level of majority of households	Does not read neither write
Does majority of family members have legal documentation?	No



LIVELIHOOD

Does the majority of the population on this site have access to farming lands?	Yes
If yes, how long does it take the majority of the population to reach their farming land?	<1 hr
Have households received agriculture inputs (seeds, tools) from a distribution at this site?	Yes

Survey Date: 2020-07-22

Site Location: -17.477695 , 37.005773

Site Information

Site Classification:	Resettlement Site		Age Range	% Male	% Female	Is there a Site Management Committee at the site?	Yes
Site type:	Open		< 1	0%	0%	Is there a Site Management Agency at the site?	Unknown
Site Opening Date:	2015-01-10		1 - 5	11%	13%	Status	Open
Province:	Zambezia		6 - 17	17%	16%	Are the majority of the population living on site?	Yes
District:	Namacurra		18 - 59	14%	18%	Is the site physically accessible?	Yes
Post:	Macuze		60 +	2%	8%	Is there any possibility to become inaccessible in event of disaster?	Yes
Locality:	Macusse		*The demographic have been obtained by using the demographic calculation method				Is the site safe and secure?

Households 481

Individuals 1,575

The information included in this report was collected from 06/11/2019 to 13/11/2019.

To access DTM Mozambique products:

[Click here](#)



NEED

First need:	Food
Second need:	Healthcare
Third need:	Shelter



VULNERABILITIES

Pregnant women:	5	Elderly without care givers:	N/a
Breastfeeding mothers:	0	Single female head of household:	N/a
Mental/Physical disability:	4	Single male headed of household:	N/a
Chronic diseases:	3	Elderly head of household:	N/a



LAND TENURE

Number of Household renting land in place of origin:	N/a
Number of Household owning land in place of origin:	N/a



SHELTER

Top one NFI need not accessible to IDPs:	Items for sleeping (mats, blankets)
Top two NFI need not accessible to IDPs:	Hygiene products (for personal hygiene)
Top three NFI need not accessible to IDPs:	Soap/detergent for washing clothes
Number of Household living in emergency shelter:	240.5
Number of Household living in permanent shelter:	240.5



WASH

Main source of drinking water:	Hand pumps
Main problem with water:	None
Average daily water consumption per person:	> 15 ltr
Average wait time for water:	Less than 15 minutes
Number of functional latrines at site:	N/a
Is there functional bathing space at site?	Yes
Is there hand washing stations with water and soap close to latrines/bathing space?	Yes
How clean you think the site is in terms of waste?	2. Clean
Do people live in areas where open defecation is frequently visible?	No



FOOD SECURITY

Do most people have access to functioning market?	Yes
Have people received food from a distribution at site?	Yes
When was the latest food distribution at this site?	More than one month



HEALTH

Availability of healthcare services on site:	No
Number of functioning healthcare facilities:	N/a
Time to reach the nearest health facility:	More than 60 minutes
Why people don't have access to healthcare?	Other
Is medicines available for majority of the population:	Do not know/ no answer
During their pregnancy, are most women seeing a health professional?	Yes
Do populations with HIV know where to go to seek treatment and care?	Yes
Do people know where to go to seek Tuberculosis treatment and care?	Yes
Has cholera been reported at this site since the cyclone?	No



EDUCATION

Majority of the primary school age children have access to a functioning school?	Yes
Is the school functional (brick walls, windows, doors, writing board)	Yes
Percentage of school age children attending school:	100
Walking time to the nearest education facility:	Less than 15 minutes



MOBILITY

Are the majority of the population living on this site?	Yes
Province of Origin:	Manica
District of Origin:	Namacurra
Post of Origin:	Macuze
Locality of Origin:	Mbaua



PROTECTION

Is there a protection desk on-site?	No
Is there a mechanism for referral for GBV survivors?	Yes
Is there a support mechanism for psychosocial needs of the population?	No
Does the women's, men, girls and boys know where to seek for help in cases of violation	Yes
Main reasons survivors could not find help?	Lack of existing services Shame on reporting the situation Fear of retaliation from the violator



COMMUNITY ENGAGEMENT

Top 3 ways population communicates with humanitarian partners:	Staff from humanitarian agencies Call centre /hotline Local government office
Top 3 ways humanitarian partners communicates with population:	Staff from humanitarian agencies Community leader or group Local government office
Literacy level of majority of households	Does not read neither write
Does majority of family members have legal documentation?	Yes



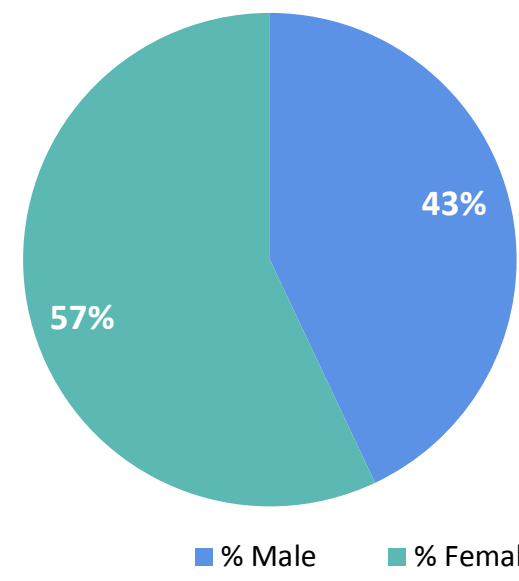
LIVELIHOOD

Does the majority of the population on this site have access to farming lands?	Yes
If yes, how long does it take the majority of the population to reach their farming land?	1-2 hrs
Have households received agriculture inputs (seeds, tools) from a distribution at this site?	Yes

Survey Date: 2020-07-24

Site Location: -19.959 , 33.489

Site Information	
Site Classification: Resettlement Site	Age Range
Site type: Open	< 1
Site Opening Date: 2019-05-10	1 - 5
Province: Manica	6 - 17
District: Sussundenga	18 - 59
Post: Dombe	60 +
Locality: Bunga	



*The demographic have been obtained by using the demographic calculation method

Age Range	% Male	% Female
< 1	0%	1%
1 - 5	9%	7%
6 - 17	20%	29%
18 - 59	15%	20%
60 +	0%	0%

Is there a Site Management Committee at the site?	Yes
Is there a Site Management Agency at the site?	Yes
Status	Open
Are the majority of the population living on site?	Yes
Is the site physically accessible?	Limited access (only by boat)
Is there any possibility to become inaccessible in event of disaster?	N/a
Is the site safe and secure?	Yes

Households

98

Individuals

542

The information included in this report was collected from 06/11/2019 to 13/11/2019.

To access DTM Mozambique products:

[Click here](#)



NEED

First need:	Water
Second need:	Shelter
Third need:	Healthcare



VULNERABILITIES

Pregnant women:	23	Elderly without care givers:	N/a
Breastfeeding mothers:	42	Single female head of household:	12
Mental/Physical disability:	10	Single male headed of household:	6
Chronic diseases:	N/a	Elderly head of household:	5



LAND TENURE

Number of Household renting land in place of origin:	N/a
Number of Household owning land in place of origin:	98



SHELTER

Top one NFI need not accessible to IDPs:	Mosquito nets
Top two NFI need not accessible to IDPs:	Items for sleeping (mats, blankets)
Top three NFI need not accessible to IDPs:	Soap/detergent for washing clothes
Number of Household living in emergency shelter:	94
Number of Household living in permanent shelter:	4



WASH

Main source of drinking water:	Open well
Main problem with water:	Smell Flavour/Taste
Average daily water consumption per person:	Unknown
Average wait time for water:	No wait
Number of functional latrines at site:	98
Is there functional bathing space at site?	Yes
Is there hand washing stations with water and soap close to latrines/bathing space?	Yes
How clean you think the site is in terms of waste?	2. Clean
Do people live in areas where open defecation is frequently visible?	No



FOOD SECURITY

Do most people have access to functioning market?	No
Have people received food from a distribution at site?	Yes
When was the latest food distribution at this site?	Last week



HEALTH

Availability of healthcare services on site:	No
Number of functioning healthcare facilities:	N/a
Time to reach the nearest health facility:	More than 60 minutes
Why people don't have access to healthcare?	Other
Is medicines available for majority of the population:	No
During their pregnancy, are most women seeing a health professional?	Do not know/No answer
Do populations with HIV know where to go to seek treatment and care?	Unknown
Do people know where to go to seek Tuberculosis treatment and care?	Unknown
Has cholera been reported at this site since the cyclone?	No



EDUCATION

Majority of the primary school age children have access to a functioning school?	Yes
Is the school functional (brick walls, windows, doors, writing board)	No
Percentage of school age children attending school:	100
Walking time to the nearest education facility:	Less than 15 minutes



MOBILITY

Are the majority of the population living on this site?	Yes
Province of Origin:	Sofala
District of Origin:	Sussundenga
Post of Origin:	Dombe
Locality of Origin:	Mabaia



PROTECTION

Is there a protection desk on-site?	No
Is there a mechanism for referral for GBV survivors?	No
Is there a support mechanism for psychosocial needs of the population?	No
Does the women's, men, girls and boys know where to seek for help in cases of violation	Yes
Main reasons survivors could not find help?	Lack of confidence on the existing services Shame on reporting the situation



COMMUNITY ENGAGEMENT

Top 3 ways population communicates with humanitarian partners:	Staff from humanitarian agencies Community leader or group Local government office
Top 3 ways humanitarian partners communicates with population:	Staff from humanitarian agencies Community leader or group Local government office
Literacy level of majority of households	Does not read neither write
Does majority of family members have legal documentation?	No



LIVELIHOOD

Does the majority of the population on this site have access to farming lands?	Yes
If yes, how long does it take the majority of the population to reach their farming land?	1-2 hrs
Have households received agriculture inputs (seeds, tools) from a distribution at this site?	No

Survey Date: 2020-07-24

Site Location: -19.965 , 33.54

Site Information

Site Classification:	Resettlement Site		Age Range	% Male	% Female	Is there a Site Management Committee at the site?	Yes
Site type:	Open		< 1	0%	0%	Is there a Site Management Agency at the site?	Yes
Site Opening Date:	2019-03-18		1 - 5	4%	11%	Status	Open
Province:	Manica		6 - 17	20%	30%	Are the majority of the population living on site?	Yes
District:	Sussundenga		18 - 59	15%	21%	Is the site physically accessible?	Limited access (only by boat)
Post:	Dombe		60 +	0%	0%	Is there any possibility to become inaccessible in event of disaster?	N/a
Locality:	Bunga		*The demographic have been obtained by using the demographic calculation method				Is the site safe and secure?

Households

154

Individuals

1,514

The information included in this report was collected from 06/11/2019 to 13/11/2019.

To access DTM Mozambique products:

[Click here](#)



NEED

First need:	Food
Second need:	Water
Third need:	Shelter



VULNERABILITIES

Pregnant women:	11	Elderly without care givers:	8
Breastfeeding mothers:	50	Single female head of household:	25
Mental/Physical disability:	8	Single male headed of household:	9
Chronic diseases:	N/a	Elderly head of household:	9



LAND TENURE

Number of Household renting land in place of origin:	N/a
Number of Household owning land in place of origin:	152



SHELTER

Top one NFI need not accessible to IDPs:	Mosquito nets
Top two NFI need not accessible to IDPs:	Items for sleeping (mats, blankets)
Top three NFI need not accessible to IDPs:	Soap/detergent for washing clothes
Number of Household living in emergency shelter:	146
Number of Household living in permanent shelter:	8



WASH

Main source of drinking water:	Open well
Main problem with water:	Flavour/Taste
Average daily water consumption per person:	Unknown
Average wait time for water:	Less than 15 minutes
Number of functional latrines at site:	152
Is there functional bathing space at site?	Yes
Is there hand washing stations with water and soap close to latrines/bathing space?	Yes
How clean you think the site is in terms of waste?	2. Clean
Do people live in areas where open defecation is frequently visible?	No



FOOD SECURITY

Do most people have access to functioning market?	No
Have people received food from a distribution at site?	Yes
When was the latest food distribution at this site?	Last week



HEALTH

Availability of healthcare services on site:	No
Number of functioning healthcare facilities:	N/a
Time to reach the nearest health facility:	More than 60 minutes
Why people don't have access to healthcare?	Other
Is medicines available for majority of the population:	No
During their pregnancy, are most women seeing a health professional?	Do not know/No answer
Do populations with HIV know where to go to seek treatment and care?	Unknown
Do people know where to go to seek Tuberculosis treatment and care?	Unknown
Has cholera been reported at this site since the cyclone?	No



EDUCATION

Majority of the primary school age children have access to a functioning school?	Yes
Is the school functional (brick walls, windows, doors, writing board)	No
Percentage of school age children attending school:	100
Walking time to the nearest education facility:	16 - 30 minutes



MOBILITY

Are the majority of the population living on this site?	Yes
Province of Origin:	Manica
District of Origin:	Sussundenga
Post of Origin:	Dombe
Locality of Origin:	Mabaia



PROTECTION

Is there a protection desk on-site?	No
Is there a mechanism for referral for GBV survivors?	No
Is there a support mechanism for psychosocial needs of the population?	No
Does the women's, men, girls and boys know where to seek for help in cases of violation	Yes
Main reasons survivors could not find help?	Lack of confidence on the existing services Shame on reporting the situation



COMMUNITY ENGAGEMENT

Top 3 ways population communicates with humanitarian partners:	Staff from humanitarian agencies Community leader or group Local government office
Top 3 ways humanitarian partners communicates with population:	Staff from humanitarian agencies Religious Leader or group Local government office
Literacy level of majority of households	Does not read neither write
Does majority of family members have legal documentation?	No



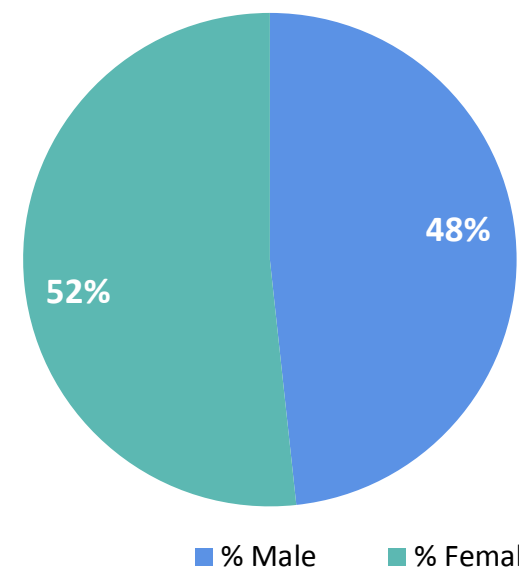
LIVELIHOOD

Does the majority of the population on this site have access to farming lands?	Yes
If yes, how long does it take the majority of the population to reach their farming land?	1-2 hrs
Have households received agriculture inputs (seeds, tools) from a distribution at this site?	No

Survey Date: 2020-07-23

Site Location: -19.885188 , 34.043823

Site Information	
Site Classification: Resettlement Site	Age Range
Site type: Open	< 1
Site Opening Date: 2019-05-25	1 - 5
Province: Sofala	6 - 17
District: Chibabava	18 - 59
Post: Goonda	60 +
Locality: Hamamba	



Age Range	% Male	% Female
< 1	6%	4%
1 - 5	9%	8%
6 - 17	15%	15%
18 - 59	13%	17%
60 +	5%	7%

Is there a Site Management Committee at the site?	Yes
Is there a Site Management Agency at the site?	No
Status	Open
Are the majority of the population living on site?	Yes
Is the site physically accessible?	Limited access (only 4x4 vehicles)
Is there any possibility to become inaccessible in event of disaster?	N/a
Is the site safe and secure?	Yes

*The demographic have been obtained by using the demographic calculation method

Households 551

Individuals 2,750

The information included in this report was collected from 06/11/2019 to 13/11/2019.

To access DTM Mozambique products:

[Click here](#)



NEED

First need:	Shelter
Second need:	Education
Third need:	Household Items (NFI)



VULNERABILITIES

Pregnant women:	53	Elderly without care givers:	N/a
Breastfeeding mothers:	51	Single female head of household:	84
Mental/Physical disability:	40	Single male headed of household:	22
Chronic diseases:	35	Elderly head of household:	18



LAND TENURE

Number of Household renting land in place of origin:	N/a
Number of Household owning land in place of origin:	551



SHELTER

Top one NFI need not accessible to IDPs:	Mosquito nets
Top two NFI need not accessible to IDPs:	Items for sleeping (mats, blankets)
Top three NFI need not accessible to IDPs:	Cooking items (pots/pans)
Number of Household living in emergency shelter:	440
Number of Household living in permanent shelter:	111



WASH

Main source of drinking water:	Hand pumps
Main problem with water:	None
Average daily water consumption per person:	> 15 ltr
Average wait time for water:	Between 31 and 60 minutes
Number of functional latrines at site:	551
Is there functional bathing space at site?	Yes
Is there hand washing stations with water and soap close to latrines/bathing space?	Yes
How clean you think the site is in terms of waste?	2. Clean
Do people live in areas where open defecation is frequently visible?	No



FOOD SECURITY

Do most people have access to functioning market?	No
Have people received food from a distribution at site?	Yes
When was the latest food distribution at this site?	Last week



HEALTH

Availability of healthcare services on site:	Yes
Number of functioning healthcare facilities:	1
Time to reach the nearest health facility:	More than 60 minutes
Why people don't have access to healthcare?	N/a
Is medicines available for majority of the population:	Yes, of good quality and people can afford them
During their pregnancy, are most women seeing a health professional?	Yes
Do populations with HIV know where to go to seek treatment and care?	Yes
Do people know where to go to seek Tuberculosis treatment and care?	Yes
Has cholera been reported at this site since the cyclone?	No



EDUCATION

Majority of the primary school age children have access to a functioning school?	Yes
Is the school functional (brick walls, windows, doors, writing board)	No
Percentage of school age children attending school:	100
Walking time to the nearest education facility:	31 - 60 minutes



MOBILITY

Are the majority of the population living on this site?	Yes
Province of Origin:	Zambezia
District of Origin:	Chibabava
Post of Origin:	Goonda
Locality of Origin:	Hamamba



PROTECTION

Is there a protection desk on-site?	No
Is there a mechanism for referral for GBV survivors?	Yes
Is there a support mechanism for psychosocial needs of the population?	Yes
Does the women's, men, girls and boys know where to seek for help in cases of violation	Yes
Main reasons survivors could not find help?	Lack of confidence on the existing services Shame on reporting the situation Fear of retaliation from



COMMUNITY ENGAGEMENT

Top 3 ways population communicates with humanitarian partners:	Religious Leader or group Community leader or group Local government office
Top 3 ways humanitarian partners communicates with population:	Staff from humanitarian agencies Community leader or group Local government office
Literacy level of majority of households	Does not read neither write
Does majority of family members have legal documentation?	Yes



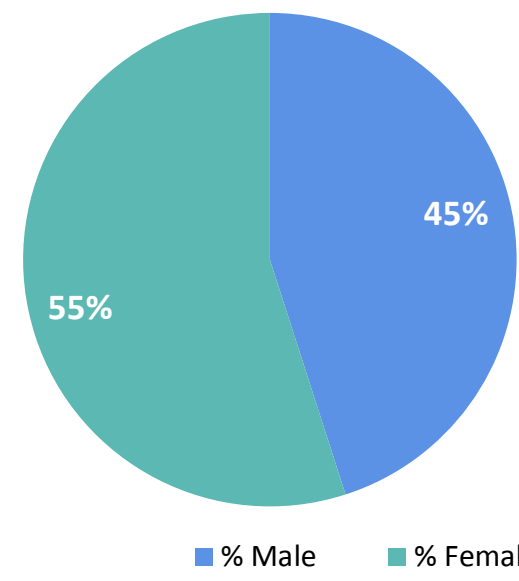
LIVELIHOOD

Does the majority of the population on this site have access to farming lands?	Yes
If yes, how long does it take the majority of the population to reach their farming land?	1-2 hrs
Have households received agriculture inputs (seeds, tools) from a distribution at this site?	Yes

Survey Date: 2020-07-23

Site Location: -19.959 , 34.339

Site Information	
Site Classification: 0-Jan-00	Age Range
Site type: 0-Jan-00	< 1
Site Opening Date: 2019-04-15	1 - 5
Province: Sofala	6 - 17
District: Buzi	18 - 59
Post: Buzi	60 +
Locality: Bandua	



Age Range	% Male	% Female
< 1	2%	2%
1 - 5	6%	10%
6 - 17	9%	7%
18 - 59	26%	35%
60 +	2%	1%

Is there a Site Management Committee at the site?	Yes
Is there a Site Management Agency at the site?	Yes
Status	Open
Are the majority of the population living on site?	Yes
Is the site physically accessible?	Yes
Is there any possibility to become inaccessible in event of disaster?	No
Is the site safe and secure?	Yes

*The demographic have been obtained by using the demographic calculation method

Households 446

Individuals 1,592

The information included in this report was collected from 06/11/2019 to 13/11/2019.

To access DTM Mozambique products:

[Click here](#)



NEED

First need:	Shelter
Second need:	Healthcare
Third need:	Food



VULNERABILITIES

Pregnant women:	44	Elderly without care givers:	52
Breastfeeding mothers:	72	Single female head of household:	173
Mental/Physical disability:	77	Single male headed of household:	15
Chronic diseases:	86	Elderly head of household:	N/a



LAND TENURE

Number of Household renting land in place of origin:	N/a
Number of Household owning land in place of origin:	446



SHELTER

Top one NFI need not accessible to IDPs:	Closed containers to transport and /or store water
Top two NFI need not accessible to IDPs:	Items for sleeping (mats, blankets)
Top three NFI need not accessible to IDPs:	Soap/detergent for washing clothes
Number of Household living in emergency shelter:	260
Number of Household living in permanent shelter:	186



WASH

Main source of drinking water:	Small water system Open well
Main problem with water:	None
Average daily water consumption per person:	> 15 ltr
Average wait time for water:	No wait
Number of functional latrines at site:	446
Is there functional bathing space at site?	Yes
Is there hand washing stations with water and soap close to latrines/bathing space?	Yes, but without water
How clean you think the site is in terms of waste?	3. More or less clean
Do people live in areas where open defecation is frequently visible?	No



FOOD SECURITY

Do most people have access to functioning market?	Yes
Have people received food from a distribution at site?	Yes
When was the latest food distribution at this site?	Last week



HEALTH

Availability of healthcare services on site:	Yes
Number of functioning healthcare facilities:	N/a
Time to reach the nearest health facility:	More than 60 minutes
Why people don't have access to healthcare?	N/a
Is medicines available for majority of the population:	Yes, of good quality and people can afford them
During their pregnancy, are most women seeing a health professional?	Yes
Do populations with HIV know where to go to seek treatment and care?	Yes
Do people know where to go to seek Tuberculosis treatment and care?	Yes
Has cholera been reported at this site since the cyclone?	No



EDUCATION

Majority of the primary school age children have access to a functioning school?	Yes
Is the school functional (brick walls, windows, doors, writing board)	No
Percentage of school age children attending school:	100
Walking time to the nearest education facility:	31 - 60 minutes



MOBILITY

Are the majority of the population living on this site?	Yes
Province of Origin:	Sofala
District of Origin:	Buzi
Post of Origin:	Buzi
Locality of Origin:	Bandua



PROTECTION

Is there a protection desk on-site?	Yes
Is there a mechanism for referral for GBV survivors?	Yes
Is there a support mechanism for psychosocial needs of the population?	No



COMMUNITY ENGAGEMENT

Top 3 ways population communicates with humanitarian partners:	Radio programme in-calls Local government office Community leader or group
Top 3 ways humanitarian partners communicates with population:	Radio Local government office Call centre /hotline
Literacy level of majority of households	Does not read neither write
Does majority of family members have legal documentation?	No



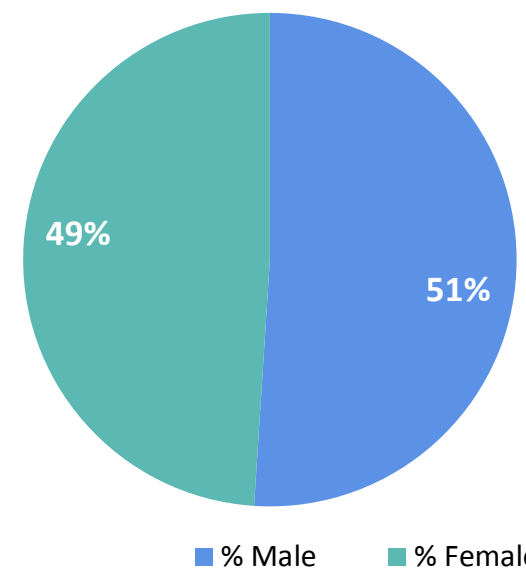
LIVELIHOOD

Does the majority of the population on this site have access to farming lands?	Yes
If yes, how long does it take the majority of the population to reach their farming land?	<1 hr
Have households received agriculture inputs (seeds, tools) from a distribution at this site?	Yes

Survey Date: 2020-07-22

Site Location: -19.999 , 33.316

Site Information	
Site Classification: Resettlement Site	Age Range
Site type: Open	< 1
Site Opening Date: 2019-03-19	1 - 5
Province: Manica	6 - 17
District: Sussundenga	18 - 59
Post: Dombe	60 +
Locality: Muoco	



*The demographic have been obtained by using the demographic calculation method

Age Range	% Male	% Female
< 1	0%	3%
1 - 5	6%	7%
6 - 17	14%	14%
18 - 59	29%	24%
60 +	1%	0%

Is there a Site Management Committee at the site?	Yes
Is there a Site Management Agency at the site?	Yes
Status	Open
Are the majority of the population living on site?	Yes
Is the site physically accessible?	Yes
Is there any possibility to become inaccessible in event of disaster?	No
Is the site safe and secure?	Yes

Households

30

Individuals

147

The information included in this report was collected from 06/11/2019 to 13/11/2019.

To access DTM Mozambique products:

[Click here](#)



NEED

First need:	Shelter
Second need:	Water
Third need:	Household Items (NFI)



VULNERABILITIES

Pregnant women:	5	Elderly without care givers:	N/a
Breastfeeding mothers:	9	Single female head of household:	2
Mental/Physical disability:	2	Single male headed of household:	N/a
Chronic diseases:	N/a	Elderly head of household:	1



LAND TENURE

Number of Household renting land in place of origin:	N/a
Number of Household owning land in place of origin:	30



SHELTER

Top one NFI need not accessible to IDPs:	Closed containers to transport and /or store water
Top two NFI need not accessible to IDPs:	Items for sleeping (mats, blankets)
Top three NFI need not accessible to IDPs:	Cooking items (pots/pans)
Number of Household living in emergency shelter:	30
Number of Household living in permanent shelter:	N/a



WASH

Main source of drinking water:	Hand pumps
Main problem with water:	None
Average daily water consumption per person:	> 15 ltr
Average wait time for water:	Less than 15 minutes
Number of functional latrines at site:	30
Is there functional bathing space at site?	Yes
Is there hand washing stations with water and soap close to latrines/bathing space?	Yes
How clean you think the site is in terms of waste?	3. More or less clean
Do people live in areas where open defecation is frequently visible?	Yes



FOOD SECURITY

Do most people have access to functioning market?	No
Have people received food from a distribution at site?	Yes
When was the latest food distribution at this site?	Last week



HEALTH

Availability of healthcare services on site:	No
Number of functioning healthcare facilities:	N/a
Time to reach the nearest health facility:	More than 60 minutes
Why people don't have access to healthcare?	Other
Is medicines available for majority of the population:	No
During their pregnancy, are most women seeing a health professional?	Do not know/No answer
Do populations with HIV know where to go to seek treatment and care?	Unknown
Do people know where to go to seek Tuberculosis treatment and care?	Unknown
Has cholera been reported at this site since the cyclone?	No



EDUCATION

Majority of the primary school age children have access to a functioning school?	Yes
Is the school functional (brick walls, windows, doors, writing board)	No
Percentage of school age children attending school:	100
Walking time to the nearest education facility:	Less than 15 minutes



MOBILITY

Are the majority of the population living on this site?	Yes
Province of Origin:	Manica
District of Origin:	Sussundenga
Post of Origin:	Dombe
Locality of Origin:	Muoco



PROTECTION

Is there a protection desk on-site?	No
Is there a mechanism for referral for GBV survivors?	No
Is there a support mechanism for psychosocial needs of the population?	Yes
Does the women's, men, girls and boys know where to seek for help in cases of violation	No
Main reasons survivors could not find help?	Shame on reporting the situation Fear of retaliation from the violator



COMMUNITY ENGAGEMENT

Top 3 ways population communicates with humanitarian partners:	Staff from humanitarian agencies Community leader or group Local government office
Top 3 ways humanitarian partners communicates with population:	Staff from humanitarian agencies Community leader or group Local government office
Literacy level of majority of households	Does not read neither write
Does majority of family members have legal documentation?	No



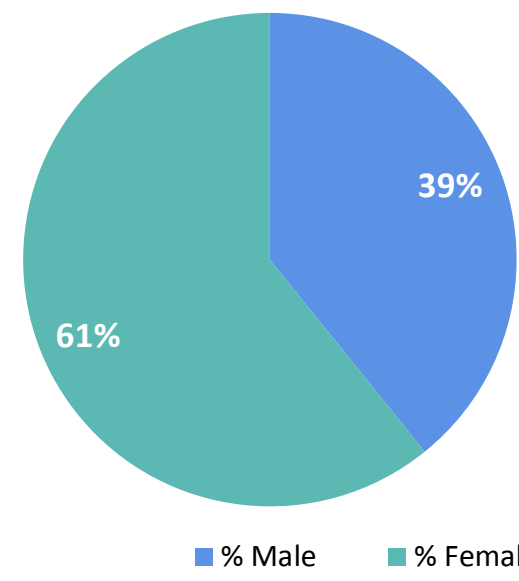
LIVELIHOOD

Does the majority of the population on this site have access to farming lands?	Yes
If yes, how long does it take the majority of the population to reach their farming land?	1-2 hrs
Have households received agriculture inputs (seeds, tools) from a distribution at this site?	Yes

Survey Date: 2020-07-22

Site Location: -17.515122 , 36.859732

Site Information	
Site Classification: Resettlement Site	Age Range
Site type: Open	< 1
Site Opening Date: 2019-03-15	1 - 5
Province: Zambezia	6 - 17
District: Nicoadala	18 - 59
Post: Nicoadala	60 +
Locality: Nicoadala	



Age Range	% Male	% Female
< 1	0%	0%
1 - 5	9%	10%
6 - 17	13%	20%
18 - 59	16%	24%
60 +	1%	7%

Is there a Site Management Committee at the site?	Yes
Is there a Site Management Agency at the site?	Unknown
Status	Open
Are the majority of the population living on site?	Yes
Is the site physically accessible?	Yes
Is there any possibility to become inaccessible in event of disaster?	No
Is the site safe and secure?	Yes

*The demographic have been obtained by using the demographic calculation method

Households

193

Individuals

778

The information included in this report was collected from 06/11/2019 to 13/11/2019.

To access DTM Mozambique products:

[Click here](#)



NEED

First need:	Food
Second need:	Healthcare
Third need:	Shelter



VULNERABILITIES

Pregnant women:	5	Elderly without care givers:	N/a
Breastfeeding mothers:	13	Single female head of household:	15
Mental/Physical disability:	7	Single male headed of household:	2
Chronic diseases:	5	Elderly head of household:	3



LAND TENURE

Number of Household renting land in place of origin:	N/a
Number of Household owning land in place of origin:	N/a



SHELTER

Top one NFI need not accessible to IDPs:	Items for sleeping (mats, blankets)
Top two NFI need not accessible to IDPs:	Cooking items (pots/pans)
Top three NFI need not accessible to IDPs:	Soap/detergent for washing clothes
Number of Household living in emergency shelter:	38.6
Number of Household living in permanent shelter:	154.4



WASH

Main source of drinking water:	Hand pumps
Main problem with water:	None
Average daily water consumption per person:	> 15 ltr
Average wait time for water:	No wait
Number of functional latrines at site:	N/a
Is there functional bathing space at site?	Yes
Is there hand washing stations with water and soap close to latrines/bathing space?	Yes
How clean you think the site is in terms of waste?	3. More or less clean
Do people live in areas where open defecation is frequently visible?	No



FOOD SECURITY

Do most people have access to functioning market?	No
Have people received food from a distribution at site?	Yes
When was the latest food distribution at this site?	More than one month



HEALTH

Availability of healthcare services on site:	No
Number of functioning healthcare facilities:	N/a
Time to reach the nearest health facility:	More than 60 minutes
Why people don't have access to healthcare?	Other
Is medicines available for majority of the population:	Do not know/ no answer
During their pregnancy, are most women seeing a health professional?	Yes
Do populations with HIV know where to go to seek treatment and care?	Yes
Do people know where to go to seek Tuberculosis treatment and care?	Yes
Has cholera been reported at this site since the cyclone?	No



EDUCATION

Majority of the primary school age children have access to a functioning school?	Yes
Is the school functional (brick walls, windows, doors, writing board)	No
Percentage of school age children attending school:	100
Walking time to the nearest education facility:	Less than 15 minutes



MOBILITY

Are the majority of the population living on this site?	Yes
Province of Origin:	Zambezia
District of Origin:	Nicoadala
Post of Origin:	Nicoadala
Locality of Origin:	Namacata



PROTECTION

Is there a protection desk on-site?	No
Is there a mechanism for referral for GBV survivors?	Yes
Is there a support mechanism for psychosocial needs of the population?	No



COMMUNITY ENGAGEMENT

Top 3 ways population communicates with humanitarian partners:	Call centre /hotline Local government office
Top 3 ways humanitarian partners communicates with population:	Call centre /hotline Community volunteer/mobilizers Local government office
Literacy level of majority of households	Does not read neither write
Does majority of family members have legal documentation?	Yes



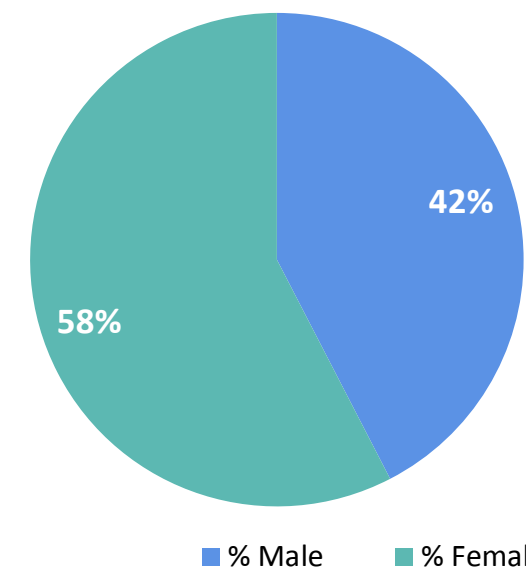
LIVELIHOOD

Does the majority of the population on this site have access to farming lands?	Yes
If yes, how long does it take the majority of the population to reach their farming land?	1-2 hrs
Have households received agriculture inputs (seeds, tools) from a distribution at this site?	Yes

Survey Date: 2020-07-23

Site Location: -19.982 , 34.157

Site Information	
Site Classification: Resettlement Site	Age Range
Site type: Open	% Male
Site Opening Date: 2019-05-25	% Female
Province: Sofala	< 1
District: Buzi	1 - 5
Post: Estaquinha	6 - 17
Locality: Estaquinha	18 - 59
	60 +
	Is there a Site Management Committee at the site?
	Is there a Site Management Agency at the site?
	Status
	Are the majority of the population living on site?
	Is the site physically accessible?
	Is there any possibility to become inaccessible in event of disaster?
	Is the site safe and secure?



*The demographic have been obtained by using the demographic calculation method

Households

299

Individuals

1,495

The information included in this report was collected from 06/11/2019 to 13/11/2019.

To access DTM Mozambique products:

[Click here](#)



NEED

First need:	Food
Second need:	Household Items (NFI)
Third need:	Shelter



VULNERABILITIES

Pregnant women:	28	Elderly without care givers:	N/a
Breastfeeding mothers:	73	Single female head of household:	21
Mental/Physical disability:	8	Single male headed of household:	N/a
Chronic diseases:	26	Elderly head of household:	N/a



LAND TENURE

Number of Household renting land in place of origin:	N/a
Number of Household owning land in place of origin:	299



SHELTER

Top one NFI need not accessible to IDPs:	Mosquito nets
Top two NFI need not accessible to IDPs:	Items for sleeping (mats, blankets)
Top three NFI need not accessible to IDPs:	Hygiene products (for personal hygiene)
Number of Household living in emergency shelter:	209.3
Number of Household living in permanent shelter:	89.7



WASH

Main source of drinking water:	Hand pumps
Main problem with water:	None
Average daily water consumption per person:	> 15 ltr
Average wait time for water:	No wait
Number of functional latrines at site:	299
Is there functional bathing space at site?	Yes
Is there hand washing stations with water and soap close to latrines/bathing space?	Yes
How clean you think the site is in terms of waste?	2. Clean
Do people live in areas where open defecation is frequently visible?	No



FOOD SECURITY

Do most people have access to functioning market?	Yes
Have people received food from a distribution at site?	Yes
When was the latest food distribution at this site?	Last two weeks



HEALTH

Availability of healthcare services on site:	Yes
Number of functioning healthcare facilities:	N/a
Time to reach the nearest health facility:	31 - 60 minutes
Why people don't have access to healthcare?	N/a
Is medicines available for majority of the population:	Yes, of good quality and people can afford them
During their pregnancy, are most women seeing a health professional?	Yes
Do populations with HIV know where to go to seek treatment and care?	Yes
Do people know where to go to seek Tuberculosis treatment and care?	Yes
Has cholera been reported at this site since the cyclone?	No



EDUCATION

Majority of the primary school age children have access to a functioning school?	Yes
Is the school functional (brick walls, windows, doors, writing board)	Yes
Percentage of school age children attending school:	100
Walking time to the nearest education facility:	31 - 60 minutes



MOBILITY

Are the majority of the population living on this site?	Yes
Province of Origin:	Sofala
District of Origin:	Buzi
Post of Origin:	Estaquinha
Locality of Origin:	Estaquinha



PROTECTION

Is there a protection desk on-site?	Yes
Is there a mechanism for referral for GBV survivors?	Yes
Is there a support mechanism for psychosocial needs of the population?	No



COMMUNITY ENGAGEMENT

Top 3 ways population communicates with humanitarian partners:	Call centre /hotline Local government office Community leader or group
Top 3 ways humanitarian partners communicates with population:	Local government office Call centre /hotline Community leader or group
Literacy level of majority of households	Does not read neither write
Does majority of family members have legal documentation?	Yes



LIVELIHOOD

Does the majority of the population on this site have access to farming lands?	Yes
If yes, how long does it take the majority of the population to reach their farming land?	1-2 hrs
Have households received agriculture inputs (seeds, tools) from a distribution at this site?	Yes

Survey Date: 2020-07-24

Site Location: -19.873088 , 33.889818

Site Information

Site Classification:	Resettlement Site		Age Range	% Male	% Female	Is there a Site Management Committee at the site?	Yes
Site type:	Open		< 1	9%	11%	Is there a Site Management Agency at the site?	No
Site Opening Date:	2019-05-13		1 - 5	8%	7%	Status	Open
Province:	Sofala		6 - 17	11%	10%	Are the majority of the population living on site?	Yes
District:	Chibabava		18 - 59	12%	18%	Is the site physically accessible?	Limited access (only 4x4 vehicles)
Post:	Goonda		60 +	8%	8%	Is there any possibility to become inaccessible in event of disaster?	N/a
Locality:	Hamamba		*The demographic have been obtained by using the demographic calculation method				Is the site safe and secure?

Households

384

Individuals

1,920

The information included in this report was collected from 06/11/2019 to 13/11/2019.

To access DTM Mozambique products:

[Click here](#)



NEED

First need:	Healthcare
Second need:	Education
Third need:	Shelter



VULNERABILITIES

Pregnant women:	19	Elderly without care givers:	8
Breastfeeding mothers:	38	Single female head of household:	33
Mental/Physical disability:	18	Single male headed of household:	15
Chronic diseases:	21	Elderly head of household:	8



LAND TENURE

Number of Household renting land in place of origin:	N/a
Number of Household owning land in place of origin:	384



SHELTER

Top one NFI need not accessible to IDPs:	Items for sleeping (mats, blankets)
Top two NFI need not accessible to IDPs:	Cooking items (pots/pans)
Top three NFI need not accessible to IDPs:	Hygiene products (for personal hygiene)
Number of Household living in emergency shelter:	227
Number of Household living in permanent shelter:	157



WASH

Main source of drinking water:	Hand pumps
Main problem with water:	Long distance
Average daily water consumption per person:	> 15 ltr
Average wait time for water:	Between 31 and 60 minutes
Number of functional latrines at site:	384
Is there functional bathing space at site?	Yes
Is there hand washing stations with water and soap close to latrines/bathing space?	Yes, but without soap
How clean you think the site is in terms of waste?	2. Clean
Do people live in areas where open defecation is frequently visible?	No



FOOD SECURITY

Do most people have access to functioning market?	No
Have people received food from a distribution at site?	Yes
When was the latest food distribution at this site?	Last two weeks



HEALTH

Availability of healthcare services on site:	No
Number of functioning healthcare facilities:	N/a
Time to reach the nearest health facility:	More than 60 minutes
Why people don't have access to healthcare?	Facility is not functioning
Is medicines available for majority of the population:	Yes, of good quality and people can afford them
During their pregnancy, are most women seeing a health professional?	Yes
Do populations with HIV know where to go to seek treatment and care?	Yes
Do people know where to go to seek Tuberculosis treatment and care?	Yes
Has cholera been reported at this site since the cyclone?	No



EDUCATION

Majority of the primary school age children have access to a functioning school?	Yes
Is the school functional (brick walls, windows, doors, writing board)	No
Percentage of school age children attending school:	100
Walking time to the nearest education facility:	More than 60 minutes



MOBILITY

Are the majority of the population living on this site?	Yes
Province of Origin:	Sofala
District of Origin:	Chibabava
Post of Origin:	Goonda
Locality of Origin:	Hamamba



PROTECTION

Is there a protection desk on-site?	No
Is there a mechanism for referral for GBV survivors?	Yes
Is there a support mechanism for psychosocial needs of the population?	No
Does the women's, men, girls and boys know where to seek for help in cases of violation	Yes
Main reasons survivors could not find help?	Lack of confidence on the existing services Shame on reporting the situation Fear of retaliation from



COMMUNITY ENGAGEMENT

Top 3 ways population communicates with humanitarian partners:	Religious Leader or group Community leader or group Local government office
Top 3 ways humanitarian partners communicates with population:	Staff from humanitarian agencies Community leader or group Local government office
Literacy level of majority of households	Does not read neither write
Does majority of family members have legal documentation?	Yes



LIVELIHOOD

Does the majority of the population on this site have access to farming lands?	Yes
If yes, how long does it take the majority of the population to reach their farming land?	1-2 hrs
Have households received agriculture inputs (seeds, tools) from a distribution at this site?	Yes

Survey Date: 2020-07-22

Site Location: -17.477605 , 37.005752

Site Information

Site Classification:	Resettlement Site		Age Range	% Male	% Female	Is there a Site Management Committee at the site?	Yes
Site type:	Open		< 1	0%	0%	Is there a Site Management Agency at the site?	No
Site Opening Date:	2019-03-08		1 - 5	8%	14%	Status	Open
Province:	Zambezia		6 - 17	11%	19%	Are the majority of the population living on site?	Yes
District:	Namacurra		18 - 59	19%	23%	Is the site physically accessible?	Yes
Post:	Namacurra		60 +	1%	5%	Is there any possibility to become inaccessible in event of disaster?	No
Locality:	Namacurra		*The demographic have been obtained by using the demographic calculation method				Is the site safe and secure?

Households

42

Individuals

194

The information included in this report was collected from 06/11/2019 to 13/11/2019.

To access DTM Mozambique products:

[Click here](#)



NEED

First need:	Food
Second need:	Healthcare
Third need:	Other



VULNERABILITIES

Pregnant women:	1	Elderly without care givers:	N/a
Breastfeeding mothers:	7	Single female head of household:	11
Mental/Physical disability:	3	Single male headed of household:	2
Chronic diseases:	1	Elderly head of household:	3



LAND TENURE

Number of Household renting land in place of origin:	N/a
Number of Household owning land in place of origin:	N/a



SHELTER

Top one NFI need not accessible to IDPs:	Items for sleeping (mats, blankets)
Top two NFI need not accessible to IDPs:	Cooking items (pots/pans)
Top three NFI need not accessible to IDPs:	Soap/detergent for washing clothes
Number of Household living in emergency shelter:	N/a
Number of Household living in permanent shelter:	42



WASH

Main source of drinking water:	Hand pumps
Main problem with water:	None
Average daily water consumption per person:	> 15 ltr
Average wait time for water:	Less than 15 minutes
Number of functional latrines at site:	N/a
Is there functional bathing space at site?	Yes
Is there hand washing stations with water and soap close to latrines/bathing space?	Yes
How clean you think the site is in terms of waste?	2. Clean
Do people live in areas where open defecation is frequently visible?	No



FOOD SECURITY

Do most people have access to functioning market?	No
Have people received food from a distribution at site?	No
When was the latest food distribution at this site?	N/a



HEALTH

Availability of healthcare services on site:	No
Number of functioning healthcare facilities:	N/a
Time to reach the nearest health facility:	31 - 60 minutes
Why people don't have access to healthcare?	Other
Is medicines available for majority of the population:	No
During their pregnancy, are most women seeing a health professional?	Yes
Do populations with HIV know where to go to seek treatment and care?	Yes
Do people know where to go to seek Tuberculosis treatment and care?	Yes
Has cholera been reported at this site since the cyclone?	No



EDUCATION

Majority of the primary school age children have access to a functioning school?	Yes
Is the school functional (brick walls, windows, doors, writing board)	No
Percentage of school age children attending school:	50
Walking time to the nearest education facility:	16 - 30 minutes



MOBILITY

Are the majority of the population living on this site?	Yes
Province of Origin:	Zambezia
District of Origin:	Namacurra
Post of Origin:	Namacurra
Locality of Origin:	Namacurra



PROTECTION

Is there a protection desk on-site?	No
Is there a mechanism for referral for GBV survivors?	No
Is there a support mechanism for psychosocial needs of the population?	No
Does the women's, men, girls and boys know where to seek for help in cases of violation	Yes
Main reasons survivors could not find help?	Lack of existing services Shame on reporting the situation



COMMUNITY ENGAGEMENT

Top 3 ways population communicates with humanitarian partners:	Community leader or group Local government office
Top 3 ways humanitarian partners communicates with population:	Community leader or group Call centre /hotline Local government office
Literacy level of majority of households	Does not read neither write
Does majority of family members have legal documentation?	No



LIVELIHOOD

Does the majority of the population on this site have access to farming lands?	Yes
If yes, how long does it take the majority of the population to reach their farming land?	2-3 hrs
Have households received agriculture inputs (seeds, tools) from a distribution at this site?	No

Survey Date: 2020-07-23

Site Location: -20.039 , 33.335

Site Information

Site Classification:	Resettlement Site	<p>52% 48%</p> <p>■ % Male ■ % Female</p>	Age Range	% Male	% Female	Is there a Site Management Committee at the site?	Yes	
Site type:	Open		< 1	5%	4%	Is there a Site Management Agency at the site?	Yes	
Site Opening Date:	2019-03-17		1 - 5	4%	5%	Status	Open	
Province:	Manica		6 - 17	21%	23%	Are the majority of the population living on site?	Yes	
District:	Sussundenga		18 - 59	15%	14%	Is the site physically accessible?	Limited access (only 4x4 vehicles)	
Post:	Dombe		60 +	4%	6%	Is there any possibility to become inaccessible in event of disaster?	N/a	
Locality:	Bunga		*The demographic have been obtained by using the demographic calculation method				Is the site safe and secure?	Yes

Households

144

Individuals

864

The information included in this report was collected from 06/11/2019 to 13/11/2019.

To access DTM Mozambique products:

[Click here](#)



NEED

First need:	Education
Second need:	Shelter
Third need:	Food



VULNERABILITIES

Pregnant women:	5	Elderly without care givers:	N/a
Breastfeeding mothers:	30	Single female head of household:	9
Mental/Physical disability:	1	Single male headed of household:	1
Chronic diseases:	7	Elderly head of household:	4



LAND TENURE

Number of Household renting land in place of origin:	N/a
Number of Household owning land in place of origin:	144



SHELTER

Top one NFI need not accessible to IDPs:	Closed containers to transport and /or store water
Top two NFI need not accessible to IDPs:	Items for sleeping (mats, blankets)
Top three NFI need not accessible to IDPs:	Other
Number of Household living in emergency shelter:	144
Number of Household living in permanent shelter:	N/a



WASH

Main source of drinking water:	Hand pumps
Main problem with water:	None
Average daily water consumption per person:	10 - 15 ltr
Average wait time for water:	No wait
Number of functional latrines at site:	144
Is there functional bathing space at site?	Yes
Is there hand washing stations with water and soap close to latrines/bathing space?	Yes
How clean you think the site is in terms of waste?	3. More or less clean
Do people live in areas where open defecation is frequently visible?	No



FOOD SECURITY

Do most people have access to functioning market?	No
Have people received food from a distribution at site?	Yes
When was the latest food distribution at this site?	Last two weeks



HEALTH

Availability of healthcare services on site:	No
Number of functioning healthcare facilities:	N/a
Time to reach the nearest health facility:	31 - 60 minutes
Why people don't have access to healthcare?	Other
Is medicines available for majority of the population:	No
During their pregnancy, are most women seeing a health professional?	Yes
Do populations with HIV know where to go to seek treatment and care?	Yes
Do people know where to go to seek Tuberculosis treatment and care?	Yes
Has cholera been reported at this site since the cyclone?	No



EDUCATION

Majority of the primary school age children have access to a functioning school?	Yes
Is the school functional (brick walls, windows, doors, writing board)	Yes
Percentage of school age children attending school:	40
Walking time to the nearest education facility:	Less than 15 minutes



MOBILITY

Are the majority of the population living on this site?	Yes
Province of Origin:	Manica
District of Origin:	Sussundenga
Post of Origin:	Dombe
Locality of Origin:	Muoco



PROTECTION

Is there a protection desk on-site?	No
Is there a mechanism for referral for GBV survivors?	Yes
Is there a support mechanism for psychosocial needs of the population?	No
Does the women's, men, girls and boys know where to seek for help in cases of violation	Yes
Main reasons survivors could not find help?	Lack of existing services Shame on reporting the situation



COMMUNITY ENGAGEMENT

Top 3 ways population communicates with humanitarian partners:	Radio programme in-calls Community leader or group Local government office
Top 3 ways humanitarian partners communicates with population:	Radio Community leader or group Local government office
Literacy level of majority of households	Reads and writes moderately
Does majority of family members have legal documentation?	No



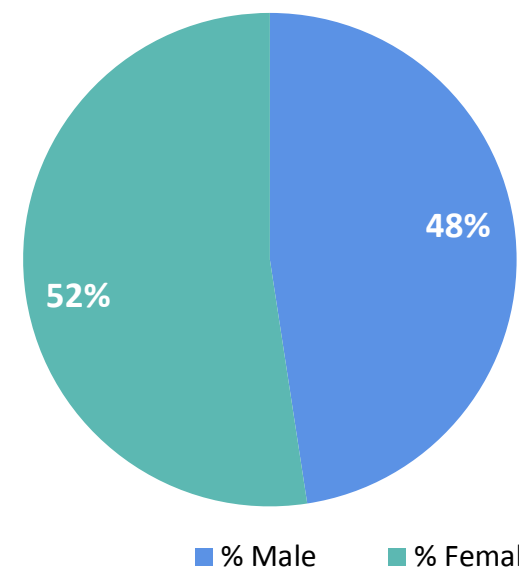
LIVELIHOOD

Does the majority of the population on this site have access to farming lands?	Yes
If yes, how long does it take the majority of the population to reach their farming land?	<1 hr
Have households received agriculture inputs (seeds, tools) from a distribution at this site?	Yes

Survey Date: 2020-07-24

Site Location: -19.962 , 34.299

Site Information	
Site Classification: Resettlement Site	Age Range
Site type: Open	< 1
Site Opening Date: 2019-05-20	1 - 5
Province: Sofala	6 - 17
District: Buzi	18 - 59
Post: Estaquinha	60 +
Locality: Estaquinha	



Age Range	% Male	% Female
< 1	4%	6%
1 - 5	5%	7%
6 - 17	15%	15%
18 - 59	22%	23%
60 +	2%	1%

Is there a Site Management Committee at the site?	Yes
Is there a Site Management Agency at the site?	Yes
Status	Open
Are the majority of the population living on site?	Yes
Is the site physically accessible?	Yes
Is there any possibility to become inaccessible in event of disaster?	No
Is the site safe and secure?	Yes

*The demographic have been obtained by using the demographic calculation method

Households 446

Individuals 2,232

The information included in this report was collected from 06/11/2019 to 13/11/2019.

To access DTM Mozambique products:

[Click here](#)



NEED

First need:	Shelter
Second need:	Food
Third need:	Water



VULNERABILITIES

Pregnant women:	35	Elderly without care givers:	N/a
Breastfeeding mothers:	151	Single female head of household:	230
Mental/Physical disability:	24	Single male headed of household:	N/a
Chronic diseases:	2	Elderly head of household:	N/a



LAND TENURE

Number of Household renting land in place of origin:	N/a
Number of Household owning land in place of origin:	446



SHELTER

Top one NFI need not accessible to IDPs:	Closed containers to transport and /or store water
Top two NFI need not accessible to IDPs:	Mosquito nets
Top three NFI need not accessible to IDPs:	Items for sleeping (mats, blankets)
Number of Household living in emergency shelter:	223
Number of Household living in permanent shelter:	223



WASH

Main source of drinking water:	Hand pumps Open well
Main problem with water:	None
Average daily water consumption per person:	> 15 ltr
Average wait time for water:	No wait
Number of functional latrines at site:	446
Is there functional bathing space at site?	Yes
Is there hand washing stations with water and soap close to latrines/bathing space?	Yes
How clean you think the site is in terms of waste?	2. Clean
Do people live in areas where open defecation is frequently visible?	No



FOOD SECURITY

Do most people have access to functioning market?	Yes
Have people received food from a distribution at site?	Yes
When was the latest food distribution at this site?	Last week



HEALTH

Availability of healthcare services on site:	Yes
Number of functioning healthcare facilities:	1
Time to reach the nearest health facility:	16 - 30 minutes
Why people don't have access to healthcare?	N/a
Is medicines available for majority of the population:	Yes, of good quality and people can afford them
During their pregnancy, are most women seeing a health professional?	Yes
Do populations with HIV know where to go to seek treatment and care?	Yes
Do people know where to go to seek Tuberculosis treatment and care?	Yes
Has cholera been reported at this site since the cyclone?	No



EDUCATION

Majority of the primary school age children have access to a functioning school?	Yes
Is the school functional (brick walls, windows, doors, writing board)	Yes
Percentage of school age children attending school:	100
Walking time to the nearest education facility:	31 - 60 minutes



MOBILITY

Are the majority of the population living on this site?	Yes
Province of Origin:	Tete
District of Origin:	Buzi
Post of Origin:	Estaquinha
Locality of Origin:	Estaquinha



PROTECTION

Is there a protection desk on-site?	Yes
Is there a mechanism for referral for GBV survivors?	Yes
Is there a support mechanism for psychosocial needs of the population?	No



COMMUNITY ENGAGEMENT

Top 3 ways population communicates with humanitarian partners:	Radio programme in-calls Local government office Community volunteer/mobilizers
Top 3 ways humanitarian partners communicates with population:	Radio Local government office Community volunteer/mobilizers
Literacy level of majority of households	Does not read neither write
Does majority of family members have legal documentation?	No



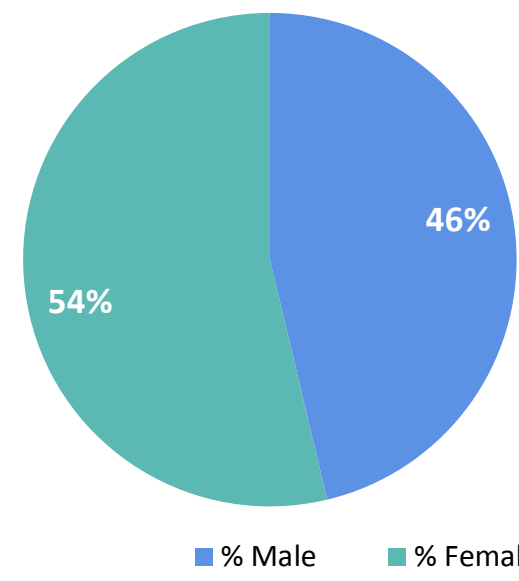
LIVELIHOOD

Does the majority of the population on this site have access to farming lands?	Yes
If yes, how long does it take the majority of the population to reach their farming land?	1-2 hrs
Have households received agriculture inputs (seeds, tools) from a distribution at this site?	Yes

Survey Date: 2020-07-23

Site Location: -20.02 , 33.332

Site Information	
Site Classification: Resettlement Site	Age Range
Site type: Open	< 1
Site Opening Date: 2019-03-28	1 - 5
Province: Manica	6 - 17
District: Sussundenga	18 - 59
Post: Dombe	60 +
Locality: Javera	



*The demographic have been obtained by using the demographic calculation method

Age Range	% Male	% Female
< 1	1%	6%
1 - 5	8%	10%
6 - 17	12%	10%
18 - 59	25%	27%
60 +	0%	0%

Is there a Site Management Committee at the site?	Yes
Is there a Site Management Agency at the site?	Yes
Status	Open
Are the majority of the population living on site?	No
Is the site physically accessible?	Yes
Is there any possibility to become inaccessible in event of disaster?	No
Is the site safe and secure?	Yes

Households

30

Individuals

134

The information included in this report was collected from 06/11/2019 to 13/11/2019.

To access DTM Mozambique products:

[Click here](#)



NEED

First need:	Shelter
Second need:	Food
Third need:	Healthcare



VULNERABILITIES

Pregnant women:	6	Elderly without care givers:	N/a
Breastfeeding mothers:	4	Single female head of household:	3
Mental/Physical disability:	8	Single male headed of household:	N/a
Chronic diseases:	N/a	Elderly head of household:	3



LAND TENURE

Number of Household renting land in place of origin:	N/a
Number of Household owning land in place of origin:	30



SHELTER

Top one NFI need not accessible to IDPs:	Closed containers to transport and /or store water
Top two NFI need not accessible to IDPs:	Mosquito nets
Top three NFI need not accessible to IDPs:	Items for sleeping (mats, blankets)
Number of Household living in emergency shelter:	30
Number of Household living in permanent shelter:	N/a



WASH

Main source of drinking water:	None
Main problem with water:	None
Average daily water consumption per person:	> 15 ltr
Average wait time for water:	More than 60 minutes
Number of functional latrines at site:	30
Is there functional bathing space at site?	No
Is there hand washing stations with water and soap close to latrines/bathing space?	None
How clean you think the site is in terms of waste?	3. More or less clean
Do people live in areas where open defecation is frequently visible?	Yes



FOOD SECURITY

Do most people have access to functioning market?	No
Have people received food from a distribution at site?	No
When was the latest food distribution at this site?	N/a



HEALTH

Availability of healthcare services on site:	No
Number of functioning healthcare facilities:	N/a
Time to reach the nearest health facility:	More than 60 minutes
Why people don't have access to healthcare?	Other
Is medicines available for majority of the population:	No
During their pregnancy, are most women seeing a health professional?	Do not know/No answer
Do populations with HIV know where to go to seek treatment and care?	Unknown
Do people know where to go to seek Tuberculosis treatment and care?	Unknown
Has cholera been reported at this site since the cyclone?	No



EDUCATION

Majority of the primary school age children have access to a functioning school?	Yes
Is the school functional (brick walls, windows, doors, writing board)	No
Percentage of school age children attending school:	100
Walking time to the nearest education facility:	16 - 30 minutes



MOBILITY

Are the majority of the population living on this site?	No
Province of Origin:	Zambezia
District of Origin:	Sussundenga
Post of Origin:	Dombe
Locality of Origin:	Muoco



PROTECTION

Is there a protection desk on-site?	No
Is there a mechanism for referral for GBV survivors?	No
Is there a support mechanism for psychosocial needs of the population?	No
Does the women's, men, girls and boys know where to seek for help in cases of violation	No
Main reasons survivors could not find help?	Shame on reporting the situation Fear of retaliation from the violator



COMMUNITY ENGAGEMENT

Top 3 ways population communicates with humanitarian partners:	Staff from humanitarian agencies Community leader or group Local government office
Top 3 ways humanitarian partners communicates with population:	Staff from humanitarian agencies Community leader or group Local government office
Literacy level of majority of households	Does not read neither write
Does majority of family members have legal documentation?	No



LIVELIHOOD

Does the majority of the population on this site have access to farming lands?	Yes
If yes, how long does it take the majority of the population to reach their farming land?	1-2 hrs
Have households received agriculture inputs (seeds, tools) from a distribution at this site?	Yes

Survey Date: 2020-07-22

Site Location: -17.285767 , 37.518433

		Site Information					
Site Classification:	Resettlement Site		Age Range	% Male	% Female	Is there a Site Management Committee at the site?	Yes
Site type:	Open		< 1	5%	8%	Is there a Site Management Agency at the site?	Yes
Site Opening Date:	2015-03-17		1 - 5	11%	12%	Status	Open
Province:	Zambezia		6 - 17	7%	14%	Are the majority of the population living on site?	Yes
District:	Maganja Da Costa		18 - 59	13%	31%	Is the site physically accessible?	Yes
Post:	Maganja		60 +	0%	0%	Is there any possibility to become inaccessible in event of disaster?	No
Locality:	Bala		*The demographic have been obtained by using the demographic calculation method			Is the site safe and secure?	Is it safe and secure to access the location?

Households

300

Individuals

1,500

The information included in this report was collected from 06/11/2019 to 13/11/2019.

To access DTM Mozambique products:

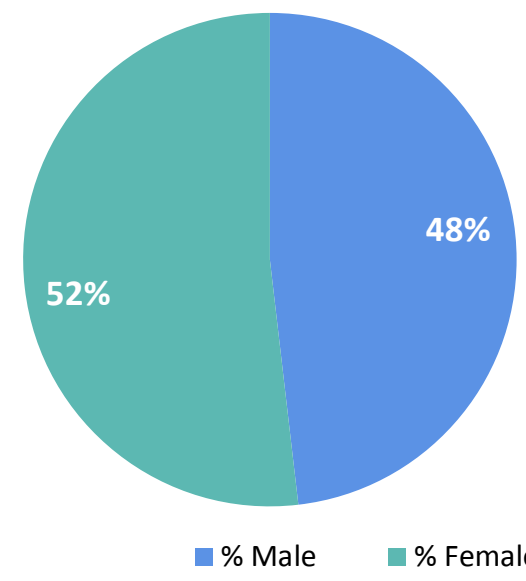
[Click here](#)

NEED		VULNERABILITIES		LAND TENURE	
First need:	Other	Pregnant women:	5	Elderly without care givers:	N/a
Second need:	Household Items (NFI)	Breastfeeding mothers:	19	Single female head of household:	7
Third need:	Food	Mental/Physical disability:	3	Single male headed of household:	12
		Chronic diseases:	N/a	Elderly head of household:	7
SHELTER		WASH			
Top one NFI need not accessible to IDPs:	Items for sleeping (mats, blankets)	Main source of drinking water:	Hand pumps	Number of Household renting land in place of origin:	3
Top two NFI need not accessible to IDPs:	Cooking items (pots/pans)	Main problem with water:	None	Number of Household owning land in place of origin:	297
Top three NFI need not accessible to IDPs:	Hygiene products (for personal hygiene)	Average daily water consumption per person:	5 - 10 ltr		
Number of Household living in emergency shelter:	210	Average wait time for water:	Less than 15 minutes		
Number of Household living in permanent shelter:	90	Number of functional latrines at site:	297		
		Is there functional bathing space at site?	Yes		
		Is there hand washing stations with water and soap close to latrines/bathing space?	Yes		
		How clean you think the site is in terms of waste?	2. Clean		
		Do people live in areas where open defecation is frequently visible?	No		
FOOD SECURITY		HEALTH			
Do most people have access to functioning market?	Yes	Availability of healthcare services on site:	Yes		
Have people received food from a distribution at site?	Yes	Number of functioning healthcare facilities:	N/a		
When was the latest food distribution at this site?	More than one month	Time to reach the nearest health facility:	16 - 30 minutes		
		Why people don't have access to healthcare?	N/a		
		Is medicines available for majority of the population:	Yes, of good quality and people can afford them		
		During their pregnancy, are most women seeing a health professional?	Yes		
		Do populations with HIV know where to go to seek treatment and care?	Yes		
		Do people know where to go to seek Tuberculosis treatment and care?	Yes		
		Has cholera been reported at this site since the cyclone?	No		
EDUCATION		PROTECTION			
Majority of the primary school age children have access to a functioning school?	Yes	Is there a protection desk on-site?	Yes		
Is the school functional (brick walls, windows, doors, writing board)	Yes	Is there a mechanism for referral for GBV survivors?	Yes		
Percentage of school age children attending school:	100	Is there a support mechanism for psychosocial needs of the population?	No		
Walking time to the nearest education facility:	Less than 15 minutes	Does the women's, men, girls and boys know where to seek for help in cases of violation	Yes		
		Main reasons survivors could not find help?	Shame on reporting the situation		
MOBILITY		LIVELIHOOD			
Are the majority of the population living on this site?	Yes	Does the majority of the population on this site have access to farming lands?	Yes		
Province of Origin:	Zambezia	If yes, how long does it take the majority of the population to reach their farming land?	2-3 hrs		
District of Origin:	Maganja Da Costa	Have households received agriculture inputs (seeds, tools) from a distribution at this site?	Yes		
Post of Origin:	Maganja				
Locality of Origin:	Bala				
COMMUNITY ENGAGEMENT					
Top 3 ways population communicates with humanitarian partners:	Staff from humanitarian agencies Community leader or group Local government office				
Top 3 ways humanitarian partners communicates with population:	Staff from humanitarian agencies Religious Leader or group Local government office				
Literacy level of majority of households	Does not read neither write				
Does majority of family members have legal documentation?	No				

Survey Date: 2020-07-22

Site Location: -19.838 , 33.9193

Site Information	
Site Classification: Resettlement Site	Age Range
Site type: Open	< 1
Site Opening Date: 2019-05-01	1 - 5
Province: Sofala	6 - 17
District: Chibabava	18 - 59
Post: Goonda	60 +
Locality: Mutindiri	



Age Range	% Male	% Female
< 1	4%	6%
1 - 5	7%	9%
6 - 17	19%	14%
18 - 59	13%	16%
60 +	5%	6%

Is there a Site Management Committee at the site?	Yes
Is there a Site Management Agency at the site?	No
Status	Open
Are the majority of the population living on site?	Yes
Is the site physically accessible?	Limited access (only 4x4 vehicles)
Is there any possibility to become inaccessible in event of disaster?	N/a
Is the site safe and secure?	Yes

*The demographic have been obtained by using the demographic calculation method

Households 461

Individuals 2,305

The information included in this report was collected from 06/11/2019 to 13/11/2019.

To access DTM Mozambique products:

[Click here](#)



NEED

First need:	Water
Second need:	Shelter
Third need:	Education



VULNERABILITIES

Pregnant women:	18	Elderly without care givers:	3
Breastfeeding mothers:	21	Single female head of household:	25
Mental/Physical disability:	6	Single male headed of household:	9
Chronic diseases:	6	Elderly head of household:	8



LAND TENURE

Number of Household renting land in place of origin:	N/a
Number of Household owning land in place of origin:	461



SHELTER

Top one NFI need not accessible to IDPs:	Mosquito nets
Top two NFI need not accessible to IDPs:	Items for sleeping (mats, blankets)
Top three NFI need not accessible to IDPs:	Cooking items (pots/pans)
Number of Household living in emergency shelter:	461
Number of Household living in permanent shelter:	N/a



WASH

Main source of drinking water:	Hand pumps
Main problem with water:	Long waiting time (queues)
Average daily water consumption per person:	> 15 ltr
Average wait time for water:	Between 31 and 60 minutes
Number of functional latrines at site:	461
Is there functional bathing space at site?	Yes
Is there hand washing stations with water and soap close to latrines/bathing space?	Yes, but without soap
How clean you think the site is in terms of waste?	2. Clean
Do people live in areas where open defecation is frequently visible?	No



FOOD SECURITY

Do most people have access to functioning market?	Yes
Have people received food from a distribution at site?	Yes
When was the latest food distribution at this site?	Last two weeks



HEALTH

Availability of healthcare services on site:	Yes
Number of functioning healthcare facilities:	1
Time to reach the nearest health facility:	31 - 60 minutes
Why people don't have access to healthcare?	N/a
Is medicines available for majority of the population:	Yes, of good quality and people can afford them
During their pregnancy, are most women seeing a health professional?	Yes
Do populations with HIV know where to go to seek treatment and care?	Yes
Do people know where to go to seek Tuberculosis treatment and care?	Yes
Has cholera been reported at this site since the cyclone?	No



EDUCATION

Majority of the primary school age children have access to a functioning school?	Yes
Is the school functional (brick walls, windows, doors, writing board)	Yes
Percentage of school age children attending school:	100
Walking time to the nearest education facility:	More than 60 minutes



MOBILITY

Are the majority of the population living on this site?	Yes
Province of Origin:	Sofala
District of Origin:	Chibabava
Post of Origin:	Goonda
Locality of Origin:	Mutindiri



PROTECTION

Is there a protection desk on-site?	No
Is there a mechanism for referral for GBV survivors?	No
Is there a support mechanism for psychosocial needs of the population?	No
Does the women's, men, girls and boys know where to seek for help in cases of violation	Yes
Main reasons survivors could not find help?	Lack of confidence on the existing services Shame on reporting the situation Fear of retaliation from



COMMUNITY ENGAGEMENT

Top 3 ways population communicates with humanitarian partners:	Religious Leader or group Community leader or group Local government office
Top 3 ways humanitarian partners communicates with population:	Staff from humanitarian agencies Community leader or group Local government office
Literacy level of majority of households	Does not read neither write
Does majority of family members have legal documentation?	Yes



LIVELIHOOD

Does the majority of the population on this site have access to farming lands?	Yes
If yes, how long does it take the majority of the population to reach their farming land?	2-3 hrs
Have households received agriculture inputs (seeds, tools) from a distribution at this site?	Yes

Survey Date: 2020-07-23

Site Location: -20.105 , 33.301

		Site Information					
Site Classification:	Resettlement Site		Age Range	% Male	% Female	Is there a Site Management Committee at the site?	Yes
Site type:	Open		< 1	1%	3%	Is there a Site Management Agency at the site?	Yes
Site Opening Date:	2019-03-18		1 - 5	7%	7%	Status	Open
Province:	Manica		6 - 17	18%	32%	Are the majority of the population living on site?	Yes
District:	Sussundenga		18 - 59	12%	17%	Is the site physically accessible?	Limited access (only 4x4 vehicles)
Post:	Dombe		60 +	0%	2%	Is there any possibility to become inaccessible in event of disaster?	N/a
Locality:	Bunga		*The demographic have been obtained by using the demographic calculation method			Is the site safe and secure?	Yes

Households

22

Individuals

115

The information included in this report was collected from 06/11/2019 to 13/11/2019.

To access DTM Mozambique products:

[Click here](#)



NEED

First need:	Food
Second need:	Water
Third need:	Education



VULNERABILITIES

Pregnant women:	9	Elderly without care givers:	N/a
Breastfeeding mothers:	8	Single female head of household:	1
Mental/Physical disability:	18	Single male headed of household:	N/a
Chronic diseases:	1	Elderly head of household:	1



LAND TENURE

Number of Household renting land in place of origin:	N/a
Number of Household owning land in place of origin:	22



SHELTER

Top one NFI need not accessible to IDPs:	Mosquito nets
Top two NFI need not accessible to IDPs:	Items for sleeping (mats, blankets)
Top three NFI need not accessible to IDPs:	Soap/detergent for washing clothes
Number of Household living in emergency shelter:	15
Number of Household living in permanent shelter:	7



WASH

Main source of drinking water:	Hand pumps
Main problem with water:	None
Average daily water consumption per person:	Unknown
Average wait time for water:	No wait
Number of functional latrines at site:	22
Is there functional bathing space at site?	Yes
Is there hand washing stations with water and soap close to latrines/bathing space?	Yes
How clean you think the site is in terms of waste?	3. More or less clean
Do people live in areas where open defecation is frequently visible?	No



FOOD SECURITY

Do most people have access to functioning market?	No
Have people received food from a distribution at site?	Yes
When was the latest food distribution at this site?	More than two weeks



HEALTH

Availability of healthcare services on site:	No
Number of functioning healthcare facilities:	N/a
Time to reach the nearest health facility:	More than 60 minutes
Why people don't have access to healthcare?	Other
Is medicines available for majority of the population:	No
During their pregnancy, are most women seeing a health professional?	Do not know/No answer
Do populations with HIV know where to go to seek treatment and care?	Unknown
Do people know where to go to seek Tuberculosis treatment and care?	Unknown
Has cholera been reported at this site since the cyclone?	No



EDUCATION

Majority of the primary school age children have access to a functioning school?	Yes
Is the school functional (brick walls, windows, doors, writing board)	No
Percentage of school age children attending school:	100.0
Walking time to the nearest education facility:	Less than 15 minutes



MOBILITY

Are the majority of the population living on this site?	Yes
Province of Origin:	Manica
District of Origin:	Sussundenga
Post of Origin:	Dombe
Locality of Origin:	Bunga



PROTECTION

Is there a protection desk on-site?	No
Is there a mechanism for referral for GBV survivors?	No
Is there a support mechanism for psychosocial needs of the population?	0%
Does the women's, men, girls and boys know where to seek for help in cases of violation	Yes
Main reasons survivors could not find help?	Lack of existing services Shame on reporting the situation



COMMUNITY ENGAGEMENT

Top 3 ways population communicates with humanitarian partners:	Staff from humanitarian agencies Community leader or group Local government office
Top 3 ways humanitarian partners communicates with population:	Staff from humanitarian agencies Community leader or group Local government office
Literacy level of majority of households	Does not read neither write
Does majority of family members have legal documentation?	No



LIVELIHOOD

Does the majority of the population on this site have access to farming lands?	Yes
If yes, how long does it take the majority of the population to reach their farming land?	1-2 hrs
Have households received agriculture inputs (seeds, tools) from a distribution at this site?	Yes

Survey Date: 2020-07-22

Site Location: -19.776453 , 33.936459

Site Information

Site Classification:	Resettlement Site		Age Range	% Male	% Female	Is there a Site Management Committee at the site?	No
Site type:	Open		< 1	1%	8%	Is there a Site Management Agency at the site?	Yes
Site Opening Date:	2020-05-20		1 - 5	1%	8%	Status	Open
Province:	Sofala		6 - 17	12%	12%	Are the majority of the population living on site?	Yes
District:	Buzi		18 - 59	28%	22%	Is the site physically accessible?	Yes
Post:	Buzi		60 +	4%	4%	Is there any possibility to become inaccessible in event of disaster?	Yes
Locality:	Grudja		*The demographic have been obtained by using the demographic calculation method				Is the site safe and secure?

Households

512

Individuals

2,560

The information included in this report was collected from 06/11/2019 to 13/11/2019.

To access DTM Mozambique products:

[Click here](#)



NEED

First need:	Water
Second need:	Shelter
Third need:	Food



VULNERABILITIES

Pregnant women:	11	Elderly without care givers:	N/a
Breastfeeding mothers:	6	Single female head of household:	221
Mental/Physical disability:	2	Single male headed of household:	2
Chronic diseases:	5	Elderly head of household:	N/a



LAND TENURE

Number of Household renting land in place of origin:	N/a
Number of Household owning land in place of origin:	512



SHELTER

Top one NFI need not accessible to IDPs:	Closed containers to transport and /or store water
Top two NFI need not accessible to IDPs:	Items for sleeping (mats, blankets)
Top three NFI need not accessible to IDPs:	Hygiene products (for personal hygiene)
Number of Household living in emergency shelter:	460.8
Number of Household living in permanent shelter:	51.2



WASH

Main source of drinking water:	Small water system
Main problem with water:	None
Average daily water consumption per person:	> 15 ltr
Average wait time for water:	No wait
Number of functional latrines at site:	512
Is there functional bathing space at site?	Yes
Is there hand washing stations with water and soap close to latrines/bathing space?	Yes
How clean you think the site is in terms of waste?	3. More or less clean
Do people live in areas where open defecation is frequently visible?	Yes



FOOD SECURITY

Do most people have access to functioning market?	Yes
Have people received food from a distribution at site?	Yes
When was the latest food distribution at this site?	Last week



HEALTH

Availability of healthcare services on site:	Yes
Number of functioning healthcare facilities:	N/a
Time to reach the nearest health facility:	More than 60 minutes
Why people don't have access to healthcare?	N/a
Is medicines available for majority of the population:	Yes, of good quality and people can afford them
During their pregnancy, are most women seeing a health professional?	Yes
Do populations with HIV know where to go to seek treatment and care?	Yes
Do people know where to go to seek Tuberculosis treatment and care?	Yes
Has cholera been reported at this site since the cyclone?	No



EDUCATION

Majority of the primary school age children have access to a functioning school?	Yes
Is the school functional (brick walls, windows, doors, writing board)	No
Percentage of school age children attending school:	100
Walking time to the nearest education facility:	More than 60 minutes



MOBILITY

Are the majority of the population living on this site?	Yes
Province of Origin:	Sofala
District of Origin:	Buzi
Post of Origin:	Buzi
Locality of Origin:	Grudja



PROTECTION

Is there a protection desk on-site?	No
Is there a mechanism for referral for GBV survivors?	Yes
Is there a support mechanism for psychosocial needs of the population?	Yes



COMMUNITY ENGAGEMENT

Top 3 ways population communicates with humanitarian partners:	Radio programme in-calls Women's groups
Top 3 ways humanitarian partners communicates with population:	Radio Local government office
Literacy level of majority of households	Does not read neither write
Does majority of family members have legal documentation?	No



LIVELIHOOD

Does the majority of the population on this site have access to farming lands?	Yes
If yes, how long does it take the majority of the population to reach their farming land?	1-2 hrs
Have households received agriculture inputs (seeds, tools) from a distribution at this site?	Yes

Survey Date: 2020-07-23

Site Location: -19.965 , 33.426

Site Information																			
Site Classification: Resettlement Site	<p>49% 51%</p> <p>■ % Male ■ % Female</p> <p><i>*The demographic have been obtained by using the demographic calculation method</i></p>																		
Site type: Open																			
Site Opening Date: 2019-04-14																			
Province: Manica																			
District: Sussundenga																			
Post: Dombe																			
Locality: Mabaia																			
	<table border="1"> <thead> <tr> <th>Age Range</th> <th>% Male</th> <th>% Female</th> </tr> </thead> <tbody> <tr> <td>< 1</td> <td>4%</td> <td>3%</td> </tr> <tr> <td>1 - 5</td> <td>10%</td> <td>10%</td> </tr> <tr> <td>6 - 17</td> <td>10%</td> <td>11%</td> </tr> <tr> <td>18 - 59</td> <td>27%</td> <td>22%</td> </tr> <tr> <td>60 +</td> <td>1%</td> <td>2%</td> </tr> </tbody> </table>	Age Range	% Male	% Female	< 1	4%	3%	1 - 5	10%	10%	6 - 17	10%	11%	18 - 59	27%	22%	60 +	1%	2%
Age Range	% Male	% Female																	
< 1	4%	3%																	
1 - 5	10%	10%																	
6 - 17	10%	11%																	
18 - 59	27%	22%																	
60 +	1%	2%																	
Is there a Site Management Committee at the site?	Yes																		
Is there a Site Management Agency at the site?	Yes																		
Status	Open																		
Are the majority of the population living on site?	Yes																		
Is the site physically accessible?	Yes																		
Is there any possibility to become inaccessible in event of disaster?	No																		
Is the site safe and secure?	Yes																		

Households

148

Individuals

678

The information included in this report was collected from 06/11/2019 to 13/11/2019.

To access DTM Mozambique products:

[Click here](#)



NEED

First need:	Household Items (NFI)
Second need:	Healthcare
Third need:	Food



VULNERABILITIES

Pregnant women:	9	Elderly without care givers:	N/a
Breastfeeding mothers:	39	Single female head of household:	9
Mental/Physical disability:	6	Single male headed of household:	9
Chronic diseases:	8	Elderly head of household:	14



LAND TENURE

Number of Household renting land in place of origin:	N/a
Number of Household owning land in place of origin:	148



SHELTER

Top one NFI need not accessible to IDPs:	Closed containers to transport and /or store water
Top two NFI need not accessible to IDPs:	Items for sleeping (mats, blankets)
Top three NFI need not accessible to IDPs:	Cooking items (pots/pans)
Number of Household living in emergency shelter:	95
Number of Household living in permanent shelter:	53



WASH

Main source of drinking water:	Hand pumps
Main problem with water:	Long waiting time (queues)
Average daily water consumption per person:	10 - 15 ltr
Average wait time for water:	Between 16 and 30 mintes
Number of functional latrines at site:	148
Is there functional bathing space at site?	Yes
Is there hand washing stations with water and soap close to latrines/bathing space?	Yes
How clean you think the site is in terms of waste?	2. Clean
Do people live in areas where open defecation is frequently visible?	No



FOOD SECURITY

Do most people have access to functioning market?	Yes
Have people received food from a distribution at site?	Yes
When was the latest food distribution at this site?	Last two weeks



HEALTH

Availability of healthcare services on site:	Yes
Number of functioning healthcare facilities:	N/a
Time to reach the nearest health facility:	16 - 30 minutes
Why people don't have access to healthcare?	N/a
Is medicines available for majority of the population:	Yes but not good quality
During their pregnancy, are most women seeing a health professional?	Yes
Do populations with HIV know where to go to seek treatment and care?	Yes
Do people know where to go to seek Tuberculosis treatment and care?	Yes
Has cholera been reported at this site since the cyclone?	No



EDUCATION

Majority of the primary school age children have access to a functioning school?	Yes
Is the school functional (brick walls, windows, doors, writing board)	Yes
Percentage of school age children attending school:	75
Walking time to the nearest education facility:	16 - 30 minutes



MOBILITY

Are the majority of the population living on this site?	Yes
Province of Origin:	Tete
District of Origin:	Sussundenga
Post of Origin:	Dombe
Locality of Origin:	Mabaia



PROTECTION

Is there a protection desk on-site?	Yes
Is there a mechanism for referral for GBV survivors?	Yes
Is there a support mechanism for psychosocial needs of the population?	No
Does the women's, men, girls and boys know where to seek for help in cases of violation	Yes
Main reasons survivors could not find help?	Shame on reporting the situation Fear of retaliation from the violator



COMMUNITY ENGAGEMENT

Top 3 ways population communicates with humanitarian partners:	Staff from humanitarian agencies Community leader or group Community volunteer/mobilizers
Top 3 ways humanitarian partners communicates with population:	Community leader or group Community volunteer/mobilizers Local government office
Literacy level of majority of households	Reads and writes moderately
Does majority of family members have legal documentation?	No



LIVELIHOOD

Does the majority of the population on this site have access to farming lands?	Yes
If yes, how long does it take the majority of the population to reach their farming land?	1-2 hrs
Have households received agriculture inputs (seeds, tools) from a distribution at this site?	No

Survey Date: 2020-07-23

Site Location: -19.916 , 33.59

		Site Information					
Site Classification:	Resettlement Site		Age Range	% Male	% Female	Is there a Site Management Committee at the site?	Yes
Site type:	Open		< 1	3%	6%	Is there a Site Management Agency at the site?	Yes
Site Opening Date:	2019-03-17		1 - 5	6%	7%	Status	Open
Province:	Manica		6 - 17	17%	13%	Are the majority of the population living on site?	Yes
District:	Sussundenga		18 - 59	23%	22%	Is the site physically accessible?	Yes
Post:	Dombe		60 +	0%	3%	Is there any possibility to become inaccessible in event of disaster?	No
Locality:	Matarara		*The demographic have been obtained by using the demographic calculation method			Is the site safe and secure?	Yes

Households

196

Individuals

774

The information included in this report was collected from 06/11/2019 to 13/11/2019.

To access DTM Mozambique products:

[Click here](#)



NEED

First need:	Shelter
Second need:	Household Items (NFI)
Third need:	Water



VULNERABILITIES

Pregnant women:	10	Elderly without care givers:	N/a
Breastfeeding mothers:	30	Single female head of household:	6
Mental/Physical disability:	7	Single male headed of household:	3
Chronic diseases:	1	Elderly head of household:	5



LAND TENURE

Number of Household renting land in place of origin:	N/a
Number of Household owning land in place of origin:	196



SHELTER

Top one NFI need not accessible to IDPs:	Closed containers to transport and /or store water
Top two NFI need not accessible to IDPs:	Items for sleeping (mats, blankets)
Top three NFI need not accessible to IDPs:	Cooking items (pots/pans)
Number of Household living in emergency shelter:	196
Number of Household living in permanent shelter:	N/a



WASH

Main source of drinking water:	Hand pumps
Main problem with water:	Long waiting time (queues)
Average daily water consumption per person:	10 - 15 ltr
Average wait time for water:	Between 16 and 30 mintes
Number of functional latrines at site:	196
Is there functional bathing space at site?	Yes
Is there hand washing stations with water and soap close to latrines/bathing space?	Yes
How clean you think the site is in terms of waste?	2. Clean
Do people live in areas where open defecation is frequently visible?	No



FOOD SECURITY

Do most people have access to functioning market?	No
Have people received food from a distribution at site?	Yes
When was the latest food distribution at this site?	Last two weeks



HEALTH

Availability of healthcare services on site:	Yes
Number of functioning healthcare facilities:	1
Time to reach the nearest health facility:	Less than 15 minutes
Why people don't have access to healthcare?	N/a
Is medicines available for majority of the population:	Yes but not good quality
During their pregnancy, are most women seeing a health professional?	Yes
Do populations with HIV know where to go to seek treatment and care?	Yes
Do people know where to go to seek Tuberculosis treatment and care?	Yes
Has cholera been reported at this site since the cyclone?	No



EDUCATION

Majority of the primary school age children have access to a functioning school?	Yes
Is the school functional (brick walls, windows, doors, writing board)	Yes
Percentage of school age children attending school:	75
Walking time to the nearest education facility:	Less than 15 minutes



MOBILITY

Are the majority of the population living on this site?	Yes
Province of Origin:	Sofala
District of Origin:	Sussundenga
Post of Origin:	Dombe
Locality of Origin:	Matacara



PROTECTION

Is there a protection desk on-site?	Yes
Is there a mechanism for referral for GBV survivors?	Yes
Is there a support mechanism for psychosocial needs of the population?	No
Does the women's, men, girls and boys know where to seek for help in cases of violation	Yes
Main reasons survivors could not find help?	Shame on reporting the situation Fear of retaliation from the violator



COMMUNITY ENGAGEMENT

Top 3 ways population communicates with humanitarian partners:	Staff from humanitarian agencies Community leader or group Community volunteer/mobilizers
Top 3 ways humanitarian partners communicates with population:	Community leader or group Community volunteer/mobilizers Local government office
Literacy level of majority of households	Reads and writes moderately
Does majority of family members have legal documentation?	No



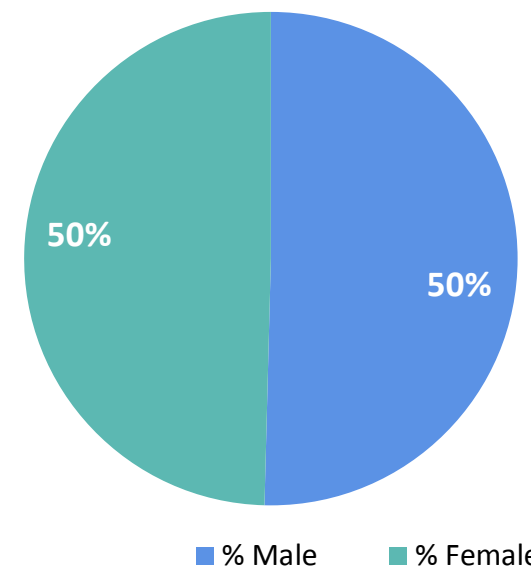
LIVELIHOOD

Does the majority of the population on this site have access to farming lands?	Yes
If yes, how long does it take the majority of the population to reach their farming land?	1-2 hrs
Have households received agriculture inputs (seeds, tools) from a distribution at this site?	No

Survey Date: 2020-07-23

Site Location: -17.623004 , 35.126062

Site Information

Site Classification:	Resettlement Site	 <p>50% Male 50% Female</p>	Age Range	% Male	% Female	Is there a Site Management Committee at the site?	Yes
Site type:	Open		< 1	3%	0%	Is there a Site Management Agency at the site?	Yes
Site Opening Date:	2019-03-20		1 - 5	10%	6%	Status	Open
Province:	Sofala		6 - 17	23%	23%	Are the majority of the population living on site?	Yes
District:	Caia		18 - 59	16%	15%	Is the site physically accessible?	Yes
Post:	Sena		60 +	0%	6%	Is there any possibility to become inaccessible in event of disaster?	No
Locality:	Sena Sede		*The demographic have been obtained by using the demographic calculation method				Is the site safe and secure?

Households

175

Individuals

970

The information included in this report was collected from 06/11/2019 to 13/11/2019.

To access DTM Mozambique products:

[Click here](#)



NEED

First need:	Shelter
Second need:	Healthcare
Third need:	Food



VULNERABILITIES

Pregnant women:	9	Elderly without care givers:	N/a
Breastfeeding mothers:	29	Single female head of household:	50
Mental/Physical disability:	23	Single male headed of household:	6
Chronic diseases:	10	Elderly head of household:	18



LAND TENURE

Number of Household renting land in place of origin:	N/a
Number of Household owning land in place of origin:	175



SHELTER

Top one NFI need not accessible to IDPs:	Mosquito nets
Top two NFI need not accessible to IDPs:	Items for sleeping (mats, blankets)
Top three NFI need not accessible to IDPs:	Cooking items (pots/pans)
Number of Household living in emergency shelter:	9
Number of Household living in permanent shelter:	166



WASH

Main source of drinking water:	Hand pumps
Main problem with water:	Long waiting time (queues)
Average daily water consumption per person:	> 15 ltr
Average wait time for water:	Between 16 and 30 mintes
Number of functional latrines at site:	N/a
Is there functional bathing space at site?	Yes
Is there hand washing stations with water and soap close to latrines/bathing space?	Yes, but without soap
How clean you think the site is in terms of waste?	3. More or less clean
Do people live in areas where open defecation is frequently visible?	No



FOOD SECURITY

Do most people have access to functioning market?	No
Have people received food from a distribution at site?	Yes
When was the latest food distribution at this site?	Last week



HEALTH

Availability of healthcare services on site:	No
Number of functioning healthcare facilities:	N/a
Time to reach the nearest health facility:	More than 60 minutes
Why people don't have access to healthcare?	Facility is not functioning
Is medicines available for majority of the population:	No
During their pregnancy, are most women seeing a health professional?	Yes
Do populations with HIV know where to go to seek treatment and care?	Yes
Do people know where to go to seek Tuberculosis treatment and care?	Yes
Has cholera been reported at this site since the cyclone?	No



EDUCATION

Majority of the primary school age children have access to a functioning school?	Yes
Is the school functional (brick walls, windows, doors, writing board)	Yes
Percentage of school age children attending school:	90
Walking time to the nearest education facility:	31 - 60 minutes



MOBILITY

Are the majority of the population living on this site?	Yes
Province of Origin:	Manica
District of Origin:	Caia
Post of Origin:	Sena
Locality of Origin:	Sena Sede



PROTECTION

Is there a protection desk on-site?	No
Is there a mechanism for referral for GBV survivors?	Yes
Is there a support mechanism for psychosocial needs of the population?	0%
Does the women's, men, girls and boys know where to seek for help in cases of violation	Yes
Main reasons survivors could not find help?	Shame on reporting the situation Fear of retaliation from the violator



COMMUNITY ENGAGEMENT

Top 3 ways population communicates with humanitarian partners:	Community leader or group Suggestion box Staff from humanitarian agencies
Top 3 ways humanitarian partners communicates with population:	Community leader or group Local government office Staff from humanitarian agencies
Literacy level of majority of households	Does not read neither write
Does majority of family members have legal documentation?	Yes



LIVELIHOOD

Does the majority of the population on this site have access to farming lands?	Yes
If yes, how long does it take the majority of the population to reach their farming land?	1-2 hrs
Have households received agriculture inputs (seeds, tools) from a distribution at this site?	Yes

Survey Date: 2020-07-24

Site Location: -20 , 33.348

Site Information

Site Classification:	Resettlement Site	<p>53% 47%</p> <p>■ % Male ■ % Female</p>	Age Range	% Male	% Female	Is there a Site Management Committee at the site?	Yes
Site type:	Open		< 1	5%	7%	Is there a Site Management Agency at the site?	Yes
Site Opening Date:	2019-03-30		1 - 5	11%	11%	Status	Open
Province:	Manica		6 - 17	5%	9%	Are the majority of the population living on site?	Yes
District:	Sussundenga		18 - 59	27%	25%	Is the site physically accessible?	Yes
Post:	Dombe		60 +	0%	1%	Is there any possibility to become inaccessible in event of disaster?	No
Locality:	Muoco		*The demographic have been obtained by using the demographic calculation method				Is the site safe and secure?

Households

203

Individuals

1,340

The information included in this report was collected from 06/11/2019 to 13/11/2019.

To access DTM Mozambique products:

[Click here](#)



NEED

First need:	Shelter
Second need:	Household Items (NFI)
Third need:	Healthcare



VULNERABILITIES

Pregnant women:	20	Elderly without care givers:	N/a
Breastfeeding mothers:	46	Single female head of household:	45
Mental/Physical disability:	11	Single male headed of household:	16
Chronic diseases:	19	Elderly head of household:	2



LAND TENURE

Number of Household renting land in place of origin:	N/a
Number of Household owning land in place of origin:	203



SHELTER

Top one NFI need not accessible to IDPs:	Mosquito nets
Top two NFI need not accessible to IDPs:	Items for sleeping (mats, blankets)
Top three NFI need not accessible to IDPs:	Cooking items (pots/pans)
Number of Household living in emergency shelter:	203
Number of Household living in permanent shelter:	N/a



WASH

Main source of drinking water:	Small water system
Main problem with water:	None
Average daily water consumption per person:	10 - 15 ltr
Average wait time for water:	Less than 15 minutes
Number of functional latrines at site:	203
Is there functional bathing space at site?	Yes
Is there hand washing stations with water and soap close to latrines/bathing space?	Yes
How clean you think the site is in terms of waste?	3. More or less clean
Do people live in areas where open defecation is frequently visible?	No



FOOD SECURITY

Do most people have access to functioning market?	Yes
Have people received food from a distribution at site?	Yes
When was the latest food distribution at this site?	Last two weeks



HEALTH

Availability of healthcare services on site:	No
Number of functioning healthcare facilities:	N/a
Time to reach the nearest health facility:	16 - 30 minutes
Why people don't have access to healthcare?	Other
Is medicines available for majority of the population:	Yes but not good quality
During their pregnancy, are most women seeing a health professional?	Yes
Do populations with HIV know where to go to seek treatment and care?	Yes
Do people know where to go to seek Tuberculosis treatment and care?	Yes
Has cholera been reported at this site since the cyclone?	Unknown



EDUCATION

Majority of the primary school age children have access to a functioning school?	Yes
Is the school functional (brick walls, windows, doors, writing board)	No
Percentage of school age children attending school:	75
Walking time to the nearest education facility:	Less than 15 minutes



MOBILITY

Are the majority of the population living on this site?	Yes
Province of Origin:	Sofala
District of Origin:	Sussundenga
Post of Origin:	Dombe
Locality of Origin:	Mabaia



PROTECTION

Is there a protection desk on-site?	Yes
Is there a mechanism for referral for GBV survivors?	Yes
Is there a support mechanism for psychosocial needs of the population?	No
Does the women's, men, girls and boys know where to seek for help in cases of violation	Yes
Main reasons survivors could not find help?	Shame on reporting the situation Fear of retaliation from the violator



COMMUNITY ENGAGEMENT

Top 3 ways population communicates with humanitarian partners:	Staff from humanitarian agencies Community leader or group Community volunteer/mobilizers
Top 3 ways humanitarian partners communicates with population:	Community leader or group Community volunteer/mobilizers Local government office
Literacy level of majority of households	Reads and writes moderately
Does majority of family members have legal documentation?	No



LIVELIHOOD

Does the majority of the population on this site have access to farming lands?	Yes
If yes, how long does it take the majority of the population to reach their farming land?	1-2 hrs
Have households received agriculture inputs (seeds, tools) from a distribution at this site?	No

Survey Date: 2020-07-24

Site Location: -20 , 33.389

Site Information

Site Classification: Resettlement Site		Age Range	% Male	% Female	Is there a Site Management Committee at the site?	Yes
Site type: Open		< 1	3%	7%	Is there a Site Management Agency at the site?	Yes
Site Opening Date: 2019-03-16		1 - 5	7%	7%	Status	Open
Province: Manica		6 - 17	17%	22%	Are the majority of the population living on site?	Yes
District: Sussundenga		18 - 59	13%	14%	Is the site physically accessible?	Yes
Post: Dombe		60 +	4%	6%	Is there any possibility to become inaccessible in event of disaster?	Yes
Locality: Javera		*The demographic have been obtained by using the demographic calculation method			Is the site safe and secure?	Yes

Households

120

Individuals

485

The information included in this report was collected from 06/11/2019 to 13/11/2019.

To access DTM Mozambique products:

[Click here](#)



NEED

First need:	Healthcare
Second need:	Shelter
Third need:	Food



VULNERABILITIES

Pregnant women:	15	Elderly without care givers:	N/a
Breastfeeding mothers:	11	Single female head of household:	3
Mental/Physical disability:	N/a	Single male headed of household:	1
Chronic diseases:	N/a	Elderly head of household:	3



LAND TENURE

Number of Household renting land in place of origin:	N/a
Number of Household owning land in place of origin:	120



SHELTER

Top one NFI need not accessible to IDPs:	Mosquito nets
Top two NFI need not accessible to IDPs:	Items for sleeping (mats, blankets)
Top three NFI need not accessible to IDPs:	Cooking items (pots/pans)
Number of Household living in emergency shelter:	120
Number of Household living in permanent shelter:	N/a



WASH

Main source of drinking water:	Hand pumps
Main problem with water:	None
Average daily water consumption per person:	Unknown
Average wait time for water:	No wait
Number of functional latrines at site:	120
Is there functional bathing space at site?	Yes
Is there hand washing stations with water and soap close to latrines/bathing space?	Yes
How clean you think the site is in terms of waste?	3. More or less clean
Do people live in areas where open defecation is frequently visible?	No



FOOD SECURITY

Do most people have access to functioning market?	No
Have people received food from a distribution at site?	Yes
When was the latest food distribution at this site?	More than two weeks



HEALTH

Availability of healthcare services on site:	No
Number of functioning healthcare facilities:	N/a
Time to reach the nearest health facility:	31 - 60 minutes
Why people don't have access to healthcare?	Other
Is medicines available for majority of the population:	No
During their pregnancy, are most women seeing a health professional?	Yes
Do populations with HIV know where to go to seek treatment and care?	Yes
Do people know where to go to seek Tuberculosis treatment and care?	Yes
Has cholera been reported at this site since the cyclone?	No



EDUCATION

Majority of the primary school age children have access to a functioning school?	Yes
Is the school functional (brick walls, windows, doors, writing board)	No
Percentage of school age children attending school:	100
Walking time to the nearest education facility:	Less than 15 minutes



MOBILITY

Are the majority of the population living on this site?	Yes
Province of Origin:	Manica
District of Origin:	Sussundenga
Post of Origin:	Dombe
Locality of Origin:	Mabaia



PROTECTION

Is there a protection desk on-site?	No
Is there a mechanism for referral for GBV survivors?	No
Is there a support mechanism for psychosocial needs of the population?	No
Does the women's, men, girls and boys know where to seek for help in cases of violation	No
Main reasons survivors could not find help?	Shame on reporting the situation



COMMUNITY ENGAGEMENT

Top 3 ways population communicates with humanitarian partners:	Radio programme in-calls Community leader or group Local government office
Top 3 ways humanitarian partners communicates with population:	Radio Community leader or group Local government office
Literacy level of majority of households	Does not read neither write
Does majority of family members have legal documentation?	No



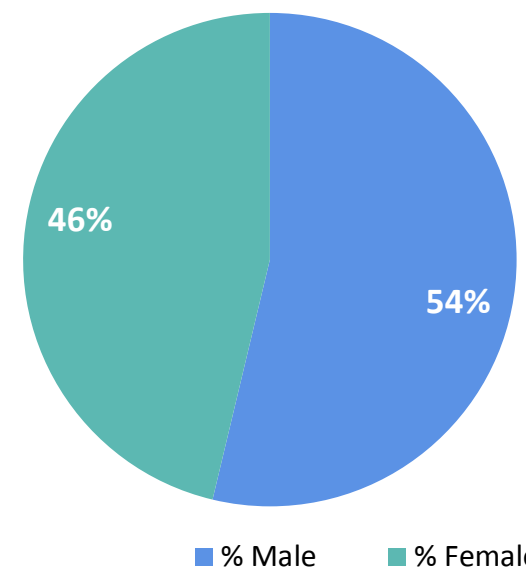
LIVELIHOOD

Does the majority of the population on this site have access to farming lands?	Yes
If yes, how long does it take the majority of the population to reach their farming land?	2-3 hrs
Have households received agriculture inputs (seeds, tools) from a distribution at this site?	Yes

Survey Date: 2020-07-22

Site Location: -19.644 , 34.725

Site Information	
Site Classification: Resettlement Site	Age Range
Site type: Open	< 1
Site Opening Date: 2019-04-27	1 - 5
Province: Sofala	6 - 17
District: Dondo	18 - 59
Post: Dondo	60 +
Locality: Mandruzi	



Age Range	% Male	% Female
< 1	4%	3%
1 - 5	8%	6%
6 - 17	22%	20%
18 - 59	18%	16%
60 +	1%	2%

Is there a Site Management Committee at the site?	Yes
Is there a Site Management Agency at the site?	Yes
Status	Open
Are the majority of the population living on site?	Yes
Is the site physically accessible?	Yes
Is there any possibility to become inaccessible in event of disaster?	No
Is the site safe and secure?	Yes

*The demographic have been obtained by using the demographic calculation method

Households

375

Individuals

1,861

The information included in this report was collected from 06/11/2019 to 13/11/2019.

To access DTM Mozambique products:

[Click here](#)



NEED

First need:	Food
Second need:	Latrines
Third need:	Household Items (NFI)



VULNERABILITIES

Pregnant women:	47	Elderly without care givers:	N/a
Breastfeeding mothers:	65	Single female head of household:	12
Mental/Physical disability:	40	Single male headed of household:	14
Chronic diseases:	74	Elderly head of household:	55



LAND TENURE

Number of Household renting land in place of origin:	375
Number of Household owning land in place of origin:	N/a



SHELTER

Top one NFI need not accessible to IDPs:	Heaters
Top two NFI need not accessible to IDPs:	Mosquito nets
Top three NFI need not accessible to IDPs:	Items for sleeping (mats, blankets)
Number of Household living in emergency shelter:	6
Number of Household living in permanent shelter:	369



WASH

Main source of drinking water:	Small water system
Main problem with water:	None
Average daily water consumption per person:	> 15 ltr
Average wait time for water:	No wait
Number of functional latrines at site:	N/a
Is there functional bathing space at site?	Yes
Is there hand washing stations with water and soap close to latrines/bathing space?	Yes
How clean you think the site is in terms of waste?	1. Very clean
Do people live in areas where open defecation is frequently visible?	No



FOOD SECURITY

Do most people have access to functioning market?	Yes
Have people received food from a distribution at site?	Yes
When was the latest food distribution at this site?	More than two weeks



HEALTH

Availability of healthcare services on site:	Yes
Number of functioning healthcare facilities:	1
Time to reach the nearest health facility:	Less than 15 minutes
Why people don't have access to healthcare?	N/a
Is medicines available for majority of the population:	Yes, of good quality and people can afford them
During their pregnancy, are most women seeing a health professional?	Yes
Do populations with HIV know where to go to seek treatment and care?	Yes
Do people know where to go to seek Tuberculosis treatment and care?	Yes
Has cholera been reported at this site since the cyclone?	No



EDUCATION

Majority of the primary school age children have access to a functioning school?	Yes
Is the school functional (brick walls, windows, doors, writing board)	No
Percentage of school age children attending school:	100
Walking time to the nearest education facility:	Less than 15 minutes



MOBILITY

Are the majority of the population living on this site?	Yes
Province of Origin:	Sofala
District of Origin:	Dondo
Post of Origin:	Dondo
Locality of Origin:	Samora Machel



PROTECTION

Is there a protection desk on-site?	Yes
Is there a mechanism for referral for GBV survivors?	Yes
Is there a support mechanism for psychosocial needs of the population?	No
Does the women's, men, girls and boys know where to seek for help in cases of violation	Yes
Main reasons survivors could not find help?	Lack of confidence on the existing services Shame on reporting the situation Fear of retaliation from



COMMUNITY ENGAGEMENT

Top 3 ways population communicates with humanitarian partners:	Staff from humanitarian agencies Community volunteer/mobilizers Local government office
Top 3 ways humanitarian partners communicates with population:	Staff from humanitarian agencies Community volunteer/mobilizers Community leader or group
Literacy level of majority of households	Reads and writes moderately
Does majority of family members have legal documentation?	Yes



LIVELIHOOD

Does the majority of the population on this site have access to farming lands?	Yes
If yes, how long does it take the majority of the population to reach their farming land?	2-3 hrs
Have households received agriculture inputs (seeds, tools) from a distribution at this site?	Yes

Survey Date: 2020-07-24

Site Location: -19.99 , 33.421

Site Information

Site Classification:	Resettlement Site	<p>60% 40%</p> <p>■ % Male ■ % Female</p>	Age Range	% Male	% Female	Is there a Site Management Committee at the site?	Yes
Site type:	Open		< 1	0%	0%	Is there a Site Management Agency at the site?	Yes
Site Opening Date:	2019-03-17		1 - 5	5%	8%	Status	Open
Province:	Manica		6 - 17	20%	33%	Are the majority of the population living on site?	Yes
District:	Sussundenga		18 - 59	14%	19%	Is the site physically accessible?	Limited access (only by boat)
Post:	Dombe		60 +	1%	0%	Is there any possibility to become inaccessible in event of disaster?	N/a
Locality:	Mabaia		*The demographic have been obtained by using the demographic calculation method				Is the site safe and secure?

Households

90

Individuals

430

The information included in this report was collected from 06/11/2019 to 13/11/2019.

To access DTM Mozambique products:

[Click here](#)



NEED

First need:	Shelter
Second need:	Water
Third need:	Healthcare



VULNERABILITIES

Pregnant women:	8	Elderly without care givers:	3
Breastfeeding mothers:	20	Single female head of household:	3
Mental/Physical disability:	30	Single male headed of household:	2
Chronic diseases:	2	Elderly head of household:	N/a



LAND TENURE

Number of Household renting land in place of origin:	N/a
Number of Household owning land in place of origin:	90



SHELTER

Top one NFI need not accessible to IDPs:	Mosquito nets
Top two NFI need not accessible to IDPs:	Items for sleeping (mats, blankets)
Top three NFI need not accessible to IDPs:	Cooking items (pots/pans)
Number of Household living in emergency shelter:	81
Number of Household living in permanent shelter:	9



WASH

Main source of drinking water:	Hand pumps
Main problem with water:	None
Average daily water consumption per person:	Unknown
Average wait time for water:	Less than 15 minutes
Number of functional latrines at site:	90
Is there functional bathing space at site?	Yes
Is there hand washing stations with water and soap close to latrines/bathing space?	Yes
How clean you think the site is in terms of waste?	2. Clean
Do people live in areas where open defecation is frequently visible?	No



FOOD SECURITY

Do most people have access to functioning market?	No
Have people received food from a distribution at site?	Yes
When was the latest food distribution at this site?	Last week



HEALTH

Availability of healthcare services on site:	No
Number of functioning healthcare facilities:	N/a
Time to reach the nearest health facility:	More than 60 minutes
Why people don't have access to healthcare?	Other
Is medicines available for majority of the population:	No
During their pregnancy, are most women seeing a health professional?	Do not know/No answer
Do populations with HIV know where to go to seek treatment and care?	Unknown
Do people know where to go to seek Tuberculosis treatment and care?	Unknown
Has cholera been reported at this site since the cyclone?	No



EDUCATION

Majority of the primary school age children have access to a functioning school?	Yes
Is the school functional (brick walls, windows, doors, writing board)	No
Percentage of school age children attending school:	100
Walking time to the nearest education facility:	16 - 30 minutes



MOBILITY

Are the majority of the population living on this site?	Yes
Province of Origin:	Manica
District of Origin:	Sussundenga
Post of Origin:	Dombe
Locality of Origin:	Mabaia



PROTECTION

Is there a protection desk on-site?	Yes
Is there a mechanism for referral for GBV survivors?	No
Is there a support mechanism for psychosocial needs of the population?	No
Does the women's, men, girls and boys know where to seek for help in cases of violation	Yes
Main reasons survivors could not find help?	Lack of confidence on the existing services Shame on reporting the situation



COMMUNITY ENGAGEMENT

Top 3 ways population communicates with humanitarian partners:	Staff from humanitarian agencies Community leader or group Local government office
Top 3 ways humanitarian partners communicates with population:	Staff from humanitarian agencies Community leader or group Local government office
Literacy level of majority of households	Does not read neither write
Does majority of family members have legal documentation?	No



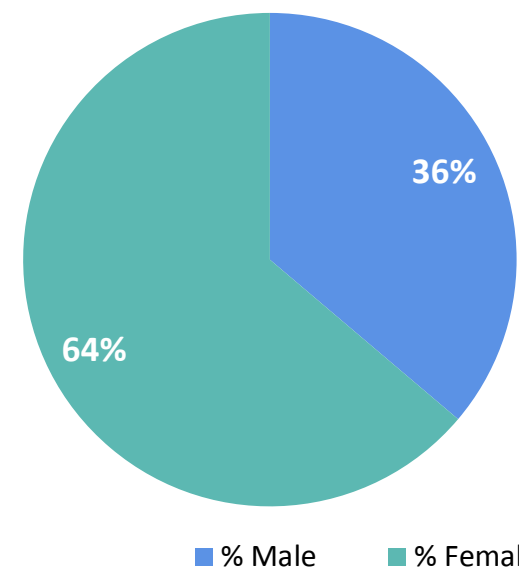
LIVELIHOOD

Does the majority of the population on this site have access to farming lands?	Yes
If yes, how long does it take the majority of the population to reach their farming land?	1-2 hrs
Have households received agriculture inputs (seeds, tools) from a distribution at this site?	Yes

Survey Date: 2020-07-24

Site Location: -19.994 , 33.428

Site Information					
Site Classification: Resettlement Site	Age Range	% Male	% Female	Is there a Site Management Committee at the site?	Yes
Site type: Open	< 1	0%	0%	Is there a Site Management Agency at the site?	Yes
Site Opening Date: 2019-03-18	1 - 5	5%	10%	Status	Open
Province: Manica	6 - 17	18%	33%	Are the majority of the population living on site?	Yes
District: Sussundenga	18 - 59	13%	21%	Is the site physically accessible?	Limited access (only by boat)
Post: Dombe	60 +	0%	1%	Is there any possibility to become inaccessible in event of disaster?	N/a
Locality: Bunga	*The demographic have been obtained by using the demographic calculation method			Is the site safe and secure?	Yes



Households

263

Individuals

1,202

The information included in this report was collected from 06/11/2019 to 13/11/2019.

To access DTM Mozambique products:

[Click here](#)



NEED

First need:	Food
Second need:	Water
Third need:	Shelter



VULNERABILITIES

Pregnant women:	5	Elderly without care givers:	2
Breastfeeding mothers:	13	Single female head of household:	35
Mental/Physical disability:	26	Single male headed of household:	1
Chronic diseases:	15	Elderly head of household:	5



LAND TENURE

Number of Household renting land in place of origin:	N/a
Number of Household owning land in place of origin:	263



SHELTER

Top one NFI need not accessible to IDPs:	Mosquito nets
Top two NFI need not accessible to IDPs:	Items for sleeping (mats, blankets)
Top three NFI need not accessible to IDPs:	Soap/detergent for washing clothes
Number of Household living in emergency shelter:	117
Number of Household living in permanent shelter:	146



WASH

Main source of drinking water:	Hand pumps
Main problem with water:	None
Average daily water consumption per person:	Unknown
Average wait time for water:	Less than 15 minutes
Number of functional latrines at site:	263
Is there functional bathing space at site?	Yes
Is there hand washing stations with water and soap close to latrines/bathing space?	Yes
How clean you think the site is in terms of waste?	2. Clean
Do people live in areas where open defecation is frequently visible?	No



FOOD SECURITY

Do most people have access to functioning market?	No
Have people received food from a distribution at site?	Yes
When was the latest food distribution at this site?	Last week



HEALTH

Availability of healthcare services on site:	No
Number of functioning healthcare facilities:	N/a
Time to reach the nearest health facility:	More than 60 minutes
Why people don't have access to healthcare?	Other
Is medicines available for majority of the population:	No
During their pregnancy, are most women seeing a health professional?	Do not know/No answer
Do populations with HIV know where to go to seek treatment and care?	Unknown
Do people know where to go to seek Tuberculosis treatment and care?	Unknown
Has cholera been reported at this site since the cyclone?	No



EDUCATION

Majority of the primary school age children have access to a functioning school?	Yes
Is the school functional (brick walls, windows, doors, writing board)	No
Percentage of school age children attending school:	100
Walking time to the nearest education facility:	16 - 30 minutes



MOBILITY

Are the majority of the population living on this site?	Yes
Province of Origin:	Sofala
District of Origin:	Sussundenga
Post of Origin:	Dombe
Locality of Origin:	Mabaia



PROTECTION

Is there a protection desk on-site?	No
Is there a mechanism for referral for GBV survivors?	No
Is there a support mechanism for psychosocial needs of the population?	Yes
Does the women's, men, girls and boys know where to seek for help in cases of violation	Yes
Main reasons survivors could not find help?	Lack of confidence on the existing services Shame on reporting the situation



COMMUNITY ENGAGEMENT

Top 3 ways population communicates with humanitarian partners:	Staff from humanitarian agencies Community leader or group Local government office
Top 3 ways humanitarian partners communicates with population:	Staff from humanitarian agencies Community leader or group Local government office
Literacy level of majority of households	Does not read neither write
Does majority of family members have legal documentation?	No



LIVELIHOOD

Does the majority of the population on this site have access to farming lands?	Yes
If yes, how long does it take the majority of the population to reach their farming land?	1-2 hrs
Have households received agriculture inputs (seeds, tools) from a distribution at this site?	Yes

Survey Date: 2020-07-23

Site Location: -19.918 , 33.309

		Site Information					
Site Classification:	Resettlement Site		Age Range	% Male	% Female	Is there a Site Management Committee at the site?	Yes
Site type:	Open		< 1	0%	0%	Is there a Site Management Agency at the site?	Yes
Site Opening Date:	2019-04-15		1 - 5	3%	14%	Status	Open
Province:	Manica		6 - 17	18%	15%	Are the majority of the population living on site?	Yes
District:	Sussundenga		18 - 59	23%	24%	Is the site physically accessible?	Limited access (only by boat)
Post:	Dombe		60 +	2%	1%	Is there any possibility to become inaccessible in event of disaster?	N/a
Locality:	Muoco		*The demographic have been obtained by using the demographic calculation method			Is the site safe and secure?	Yes

Households

97

Individuals

359

The information included in this report was collected from 06/11/2019 to 13/11/2019.

To access DTM Mozambique products:

[Click here](#)



NEED

First need:	Shelter
Second need:	Food
Third need:	Household Items (NFI)



VULNERABILITIES

Pregnant women:	0	Elderly without care givers:	6
Breastfeeding mothers:	7	Single female head of household:	3
Mental/Physical disability:	6	Single male headed of household:	5
Chronic diseases:	N/a	Elderly head of household:	6



LAND TENURE

Number of Household renting land in place of origin:	N/a
Number of Household owning land in place of origin:	97



SHELTER

Top one NFI need not accessible to IDPs:	Mosquito nets
Top two NFI need not accessible to IDPs:	Items for sleeping (mats, blankets)
Top three NFI need not accessible to IDPs:	Cooking items (pots/pans)
Number of Household living in emergency shelter:	97
Number of Household living in permanent shelter:	N/a



WASH

Main source of drinking water:	Hand pumps
Main problem with water:	None
Average daily water consumption per person:	> 15 ltr
Average wait time for water:	Between 16 and 30 mintes
Number of functional latrines at site:	97
Is there functional bathing space at site?	Yes
Is there hand washing stations with water and soap close to latrines/bathing space?	Yes, but without soap
How clean you think the site is in terms of waste?	2. Clean
Do people live in areas where open defecation is frequently visible?	No



FOOD SECURITY

Do most people have access to functioning market?	No
Have people received food from a distribution at site?	Yes
When was the latest food distribution at this site?	Last two weeks



HEALTH

Availability of healthcare services on site:	Yes
Number of functioning healthcare facilities:	N/a
Time to reach the nearest health facility:	More than 60 minutes
Why people don't have access to healthcare?	N/a
Is medicines available for majority of the population:	Yes but not good quality
During their pregnancy, are most women seeing a health professional?	Yes
Do populations with HIV know where to go to seek treatment and care?	Yes
Do people know where to go to seek Tuberculosis treatment and care?	Yes
Has cholera been reported at this site since the cyclone?	No



EDUCATION

Majority of the primary school age children have access to a functioning school?	Yes
Is the school functional (brick walls, windows, doors, writing board)	No
Percentage of school age children attending school:	N/a
Walking time to the nearest education facility:	N/a



MOBILITY

Are the majority of the population living on this site?	Yes
Province of Origin:	Manica
District of Origin:	Sussundenga
Post of Origin:	Dombe
Locality of Origin:	Muoco



PROTECTION

Is there a protection desk on-site?	No
Is there a mechanism for referral for GBV survivors?	Yes
Is there a support mechanism for psychosocial needs of the population?	No
Does the women's, men, girls and boys know where to seek for help in cases of violation	Yes
Main reasons survivors could not find help?	Fear of retaliation from the violator



COMMUNITY ENGAGEMENT

Top 3 ways population communicates with humanitarian partners:	Staff from humanitarian agencies Community leader or group Local government office
Top 3 ways humanitarian partners communicates with population:	Staff from humanitarian agencies Community volunteer/mobilizers Local government office
Literacy level of majority of households	Does not read neither write
Does majority of family members have legal documentation?	No



LIVELIHOOD

Does the majority of the population on this site have access to farming lands?	Yes
If yes, how long does it take the majority of the population to reach their farming land?	2-3 hrs
Have households received agriculture inputs (seeds, tools) from a distribution at this site?	Yes

Survey Date: 2020-07-23

Site Location: -19.917 , 33.663

		Site Information					
Site Classification:	Resettlement Site		Age Range	% Male	% Female	Is there a Site Management Committee at the site?	Yes
Site type:	Open		< 1	2%	5%	Is there a Site Management Agency at the site?	Yes
Site Opening Date:	2019-03-30		1 - 5	7%	7%	Status	Open
Province:	Manica		6 - 17	10%	16%	Are the majority of the population living on site?	Yes
District:	Sussundenga		18 - 59	25%	24%	Is the site physically accessible?	Yes
Post:	Dombe		60 +	0%	3%	Is there any possibility to become inaccessible in event of disaster?	No
Locality:	Muoco		*The demographic have been obtained by using the demographic calculation method			Is the site safe and secure?	Yes

Households

195

Individuals

831

The information included in this report was collected from 06/11/2019 to 13/11/2019.

To access DTM Mozambique products:

[Click here](#)



NEED

First need:	Shelter
Second need:	Household Items (NFI)
Third need:	Healthcare



VULNERABILITIES

Pregnant women:	12	Elderly without care givers:	N/a
Breastfeeding mothers:	47	Single female head of household:	8
Mental/Physical disability:	29	Single male headed of household:	10
Chronic diseases:	8	Elderly head of household:	48



LAND TENURE

Number of Household renting land in place of origin:	N/a
Number of Household owning land in place of origin:	195



SHELTER

Top one NFI need not accessible to IDPs:	Closed containers to transport and /or store water
Top two NFI need not accessible to IDPs:	Items for sleeping (mats, blankets)
Top three NFI need not accessible to IDPs:	Cooking items (pots/pans)
Number of Household living in emergency shelter:	195
Number of Household living in permanent shelter:	N/a



WASH

Main source of drinking water:	Hand pumps
Main problem with water:	Long waiting time (queues)
Average daily water consumption per person:	10 - 15 ltr
Average wait time for water:	Between 16 and 30 mintes
Number of functional latrines at site:	195
Is there functional bathing space at site?	Yes
Is there hand washing stations with water and soap close to latrines/bathing space?	Yes
How clean you think the site is in terms of waste?	2. Clean
Do people live in areas where open defecation is frequently visible?	No



FOOD SECURITY

Do most people have access to functioning market?	No
Have people received food from a distribution at site?	Yes
When was the latest food distribution at this site?	Last two weeks



HEALTH

Availability of healthcare services on site:	No
Number of functioning healthcare facilities:	N/a
Time to reach the nearest health facility:	31 - 60 minutes
Why people don't have access to healthcare?	Other
Is medicines available for majority of the population:	Yes but not good quality
During their pregnancy, are most women seeing a health professional?	Yes
Do populations with HIV know where to go to seek treatment and care?	Yes
Do people know where to go to seek Tuberculosis treatment and care?	Yes
Has cholera been reported at this site since the cyclone?	No



EDUCATION

Majority of the primary school age children have access to a functioning school?	Yes
Is the school functional (brick walls, windows, doors, writing board)	Yes
Percentage of school age children attending school:	75
Walking time to the nearest education facility:	16 - 30 minutes



MOBILITY

Are the majority of the population living on this site?	Yes
Province of Origin:	Manica
District of Origin:	Sussundenga
Post of Origin:	Dombe
Locality of Origin:	Matacara



PROTECTION

Is there a protection desk on-site?	No
Is there a mechanism for referral for GBV survivors?	Yes
Is there a support mechanism for psychosocial needs of the population?	No
Does the women's, men, girls and boys know where to seek for help in cases of violation	Yes
Main reasons survivors could not find help?	Shame on reporting the situation Fear of retaliation from the violator



COMMUNITY ENGAGEMENT

Top 3 ways population communicates with humanitarian partners:	Staff from humanitarian agencies Community leader or group Community volunteer/mobilizers
Top 3 ways humanitarian partners communicates with population:	Community leader or group Community volunteer/mobilizers Local government office
Literacy level of majority of households	Does not read neither write
Does majority of family members have legal documentation?	No



LIVELIHOOD

Does the majority of the population on this site have access to farming lands?	Yes
If yes, how long does it take the majority of the population to reach their farming land?	1-2 hrs
Have households received agriculture inputs (seeds, tools) from a distribution at this site?	No

Survey Date: 2020-07-23

Site Location: -16.1165 , 33.5744

		Site Information					
Site Classification:	Resettlement Site		Age Range	% Male	% Female	Is there a Site Management Committee at the site?	No
Site type:	Open		< 1	1%	2%	Is there a Site Management Agency at the site?	Yes
Site Opening Date:	2019-03-14		1 - 5	7%	8%	Status	Open
Province:	Tete		6 - 17	19%	24%	Are the majority of the population living on site?	Yes
District:	Cidade De Tete		18 - 59	16%	24%	Is the site physically accessible?	Yes
Post:	Cidade De Tete		60 +	0%	0%	Is there any possibility to become inaccessible in event of disaster?	Yes
Locality:	Cidade de Tete		*The demographic have been obtained by using the demographic calculation method			Is the site safe and secure?	Yes

Households

565

Individuals

2,851

The information included in this report was collected from 06/11/2019 to 13/11/2019.

To access DTM Mozambique products:

[Click here](#)



NEED

First need:	Food
Second need:	Shelter
Third need:	Water



VULNERABILITIES

Pregnant women:	12	Elderly without care givers:	1
Breastfeeding mothers:	21	Single female head of household:	256
Mental/Physical disability:	16	Single male headed of household:	65
Chronic diseases:	N/a	Elderly head of household:	52



LAND TENURE

Number of Household renting land in place of origin:	N/a
Number of Household owning land in place of origin:	565



SHELTER

Top one NFI need not accessible to IDPs:	Closed containers to transport and /or store water
Top two NFI need not accessible to IDPs:	Mosquito nets
Top three NFI need not accessible to IDPs:	Other
Number of Household living in emergency shelter:	536.75
Number of Household living in permanent shelter:	28.25



WASH

Main source of drinking water:	Hand pumps Other
Main problem with water:	None
Average daily water consumption per person:	> 15 ltr
Average wait time for water:	Between 31 and 60 minutes
Number of functional latrines at site:	565
Is there functional bathing space at site?	Yes
Is there hand washing stations with water and soap close to latrines/bathing space?	Yes
How clean you think the site is in terms of waste?	2. Clean
Do people live in areas where open defecation is frequently visible?	Yes



FOOD SECURITY

Do most people have access to functioning market?	No
Have people received food from a distribution at site?	Yes
When was the latest food distribution at this site?	More than one month



HEALTH

Availability of healthcare services on site:	Yes
Number of functioning healthcare facilities:	1
Time to reach the nearest health facility:	31 - 60 minutes
Why people don't have access to healthcare?	N/a
Is medicines available for majority of the population:	Yes, of good quality and people can afford them
During their pregnancy, are most women seeing a health professional?	Yes
Do populations with HIV know where to go to seek treatment and care?	Yes
Do people know where to go to seek Tuberculosis treatment and care?	Yes
Has cholera been reported at this site since the cyclone?	No



EDUCATION

Majority of the primary school age children have access to a functioning school?	Yes
Is the school functional (brick walls, windows, doors, writing board)	No
Percentage of school age children attending school:	100
Walking time to the nearest education facility:	31 - 60 minutes



MOBILITY

Are the majority of the population living on this site?	Yes
Province of Origin:	Sofala
District of Origin:	Cidade De Tete
Post of Origin:	Cidade De Tete
Locality of Origin:	Cidade de Tete



PROTECTION

Is there a protection desk on-site?	No
Is there a mechanism for referral for GBV survivors?	No
Is there a support mechanism for psychosocial needs of the population?	Unknown
Does the women's, men, girls and boys know where to seek for help in cases of violation	Yes
Main reasons survivors could not find help?	Lack of confidence on the existing services Shame on reporting the situation Fear of retaliation from



COMMUNITY ENGAGEMENT

Top 3 ways population communicates with humanitarian partners:	Local government office
Top 3 ways humanitarian partners communicates with population:	Radio Local government office Other, please specify:
Literacy level of majority of households	Does not read neither write
Does majority of family members have legal documentation?	No



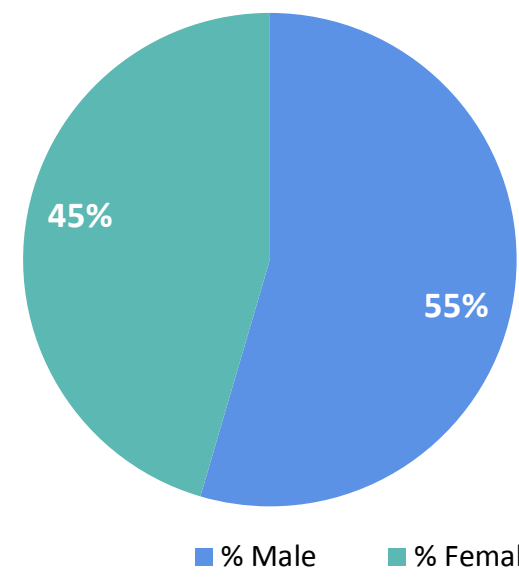
LIVELIHOOD

Does the majority of the population on this site have access to farming lands?	No
If yes, how long does it take the majority of the population to reach their farming land?	N/a
Have households received agriculture inputs (seeds, tools) from a distribution at this site?	No

Survey Date: 2020-07-24

Site Location: -19.947 , 34.07

Site Information	
Site Classification: Resettlement Site	Age Range
Site type: Open	< 1
Site Opening Date: 2019-06-25	1 - 5
Province: Sofala	6 - 17
District: Buzi	18 - 59
Post: Estaquinha	60 +
Locality: Estaquinha	



Age Range	% Male	% Female
< 1	4%	4%
1 - 5	2%	3%
6 - 17	14%	10%
18 - 59	32%	26%
60 +	2%	2%

Is there a Site Management Committee at the site?	Yes
Is there a Site Management Agency at the site?	Yes
Status	Open
Are the majority of the population living on site?	Yes
Is the site physically accessible?	Yes
Is there any possibility to become inaccessible in event of disaster?	Yes
Is the site safe and secure?	Yes

*The demographic have been obtained by using the demographic calculation method

Households

189

Individuals

935

The information included in this report was collected from 06/11/2019 to 13/11/2019.

To access DTM Mozambique products:

[Click here](#)



NEED

First need:	Shelter
Second need:	Food
Third need:	Education



VULNERABILITIES

Pregnant women:	4	Elderly without care givers:	N/a
Breastfeeding mothers:	3	Single female head of household:	16
Mental/Physical disability:	14	Single male headed of household:	2
Chronic diseases:	4	Elderly head of household:	1



LAND TENURE

Number of Household renting land in place of origin:	N/a
Number of Household owning land in place of origin:	189



SHELTER

Top one NFI need not accessible to IDPs:	Mosquito nets
Top two NFI need not accessible to IDPs:	Items for sleeping (mats, blankets)
Top three NFI need not accessible to IDPs:	Cooking items (pots/pans)
Number of Household living in emergency shelter:	170.1
Number of Household living in permanent shelter:	18.9



WASH

Main source of drinking water:	Small water system
Main problem with water:	None
Average daily water consumption per person:	> 15 ltr
Average wait time for water:	No wait
Number of functional latrines at site:	189
Is there functional bathing space at site?	Yes
Is there hand washing stations with water and soap close to latrines/bathing space?	Yes
How clean you think the site is in terms of waste?	2. Clean
Do people live in areas where open defecation is frequently visible?	Yes



FOOD SECURITY

Do most people have access to functioning market?	Yes
Have people received food from a distribution at site?	Yes
When was the latest food distribution at this site?	Last week



HEALTH

Availability of healthcare services on site:	Yes
Number of functioning healthcare facilities:	1
Time to reach the nearest health facility:	16 - 30 minutes
Why people don't have access to healthcare?	N/a
Is medicines available for majority of the population:	Yes, of good quality and people can afford them
During their pregnancy, are most women seeing a health professional?	Yes
Do populations with HIV know where to go to seek treatment and care?	Yes
Do people know where to go to seek Tuberculosis treatment and care?	Yes
Has cholera been reported at this site since the cyclone?	No



EDUCATION

Majority of the primary school age children have access to a functioning school?	Yes
Is the school functional (brick walls, windows, doors, writing board)	No
Percentage of school age children attending school:	100
Walking time to the nearest education facility:	16 - 30 minutes



MOBILITY

Are the majority of the population living on this site?	Yes
Province of Origin:	Manica
District of Origin:	Buzi
Post of Origin:	Estaquinha
Locality of Origin:	Estaquinha



PROTECTION

Is there a protection desk on-site?	Yes
Is there a mechanism for referral for GBV survivors?	Yes
Is there a support mechanism for psychosocial needs of the population?	No



COMMUNITY ENGAGEMENT

Top 3 ways population communicates with humanitarian partners:	Call centre /hotline Community leader or group Local government office
Top 3 ways humanitarian partners communicates with population:	Radio Local government office Community leader or group
Literacy level of majority of households	Does not read neither write
Does majority of family members have legal documentation?	No



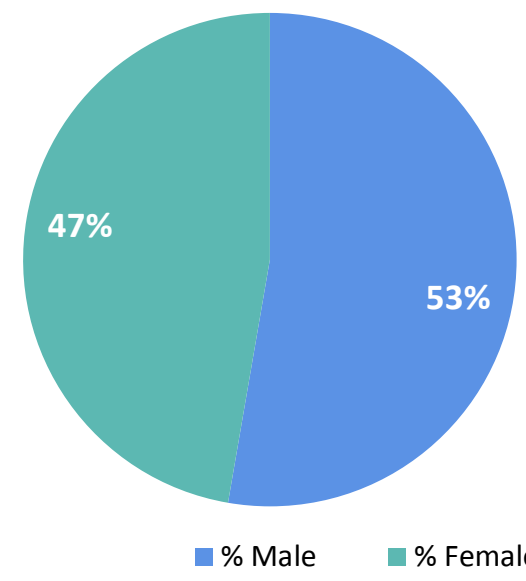
LIVELIHOOD

Does the majority of the population on this site have access to farming lands?	Yes
If yes, how long does it take the majority of the population to reach their farming land?	<1 hr
Have households received agriculture inputs (seeds, tools) from a distribution at this site?	Yes

Survey Date: 2020-07-22

Site Location: -19.877 , 34.346

Site Information	
Site Classification: Resettlement Site	Age Range
Site type: Open	< 1
Site Opening Date: 2019-05-15	1 - 5
Province: Sofala	6 - 17
District: Buzi	18 - 59
Post: Buzi	60 +
Locality: Guara Guara	



*The demographic have been obtained by using the demographic calculation method

Age Range	% Male	% Female
< 1	7%	3%
1 - 5	7%	8%
6 - 17	12%	12%
18 - 59	23%	23%
60 +	4%	1%

Is there a Site Management Committee at the site?	Yes
Is there a Site Management Agency at the site?	Yes
Status	Open
Are the majority of the population living on site?	Yes
Is the site physically accessible?	Yes
Is there any possibility to become inaccessible in event of disaster?	No
Is the site safe and secure?	Limited/intermittent constraints such as criminality, road-blocks, or armed conflict

Households

266

Individuals

810

The information included in this report was collected from 06/11/2019 to 13/11/2019.

To access DTM Mozambique products:

[Click here](#)



NEED

First need:	Water
Second need:	Food
Third need:	Shelter



VULNERABILITIES

Pregnant women:	3	Elderly without care givers:	N/a
Breastfeeding mothers:	4	Single female head of household:	230
Mental/Physical disability:	8	Single male headed of household:	3
Chronic diseases:	1	Elderly head of household:	N/a



LAND TENURE

Number of Household renting land in place of origin:	N/a
Number of Household owning land in place of origin:	266



SHELTER

Top one NFI need not accessible to IDPs:	Closed containers to transport and /or store water
Top two NFI need not accessible to IDPs:	Cooking items (pots/pans)
Top three NFI need not accessible to IDPs:	Hygiene products (for personal hygiene)
Number of Household living in emergency shelter:	239.4
Number of Household living in permanent shelter:	26.6



WASH

Main source of drinking water:	Hand pumps
Main problem with water:	None
Average daily water consumption per person:	> 15 ltr
Average wait time for water:	No wait
Number of functional latrines at site:	266
Is there functional bathing space at site?	Yes
Is there hand washing stations with water and soap close to latrines/bathing space?	Yes
How clean you think the site is in terms of waste?	2. Clean
Do people live in areas where open defecation is frequently visible?	No



FOOD SECURITY

Do most people have access to functioning market?	Yes
Have people received food from a distribution at site?	Yes
When was the latest food distribution at this site?	Last two weeks



HEALTH

Availability of healthcare services on site:	Yes
Number of functioning healthcare facilities:	N/a
Time to reach the nearest health facility:	16 - 30 minutes
Why people don't have access to healthcare?	N/a
Is medicines available for majority of the population:	Yes, of good quality and people can afford them
During their pregnancy, are most women seeing a health professional?	Yes
Do populations with HIV know where to go to seek treatment and care?	Yes
Do people know where to go to seek Tuberculosis treatment and care?	Yes
Has cholera been reported at this site since the cyclone?	No



EDUCATION

Majority of the primary school age children have access to a functioning school?	Yes
Is the school functional (brick walls, windows, doors, writing board)	No
Percentage of school age children attending school:	100
Walking time to the nearest education facility:	More than 60 minutes



MOBILITY

Are the majority of the population living on this site?	Yes
Province of Origin:	Sofala
District of Origin:	Buzi
Post of Origin:	Buzi
Locality of Origin:	Guara Guara



PROTECTION

Is there a protection desk on-site?	Yes
Is there a mechanism for referral for GBV survivors?	Yes
Is there a support mechanism for psychosocial needs of the population?	No



COMMUNITY ENGAGEMENT

Top 3 ways population communicates with humanitarian partners:	Radio programme in-calls Staff from humanitarian agencies Local government office
Top 3 ways humanitarian partners communicates with population:	Radio Community leader or group Local government office
Literacy level of majority of households	Does not read neither write
Does majority of family members have legal documentation?	No



LIVELIHOOD

Does the majority of the population on this site have access to farming lands?	Yes
If yes, how long does it take the majority of the population to reach their farming land?	<1 hr
Have households received agriculture inputs (seeds, tools) from a distribution at this site?	Yes

Survey Date: 2020-07-24

Site Location: -19.866422 , 33.43476

		Site Information					
Site Classification:	Resettlement Site		Age Range	% Male	% Female	Is there a Site Management Committee at the site?	No
Site type:	Open		< 1	1%	5%	Is there a Site Management Agency at the site?	Yes
Site Opening Date:	2020-07-14		1 - 5	6%	6%	Status	Open
Province:	Sofala		6 - 17	8%	19%	Are the majority of the population living on site?	Yes
District:	Buzi		18 - 59	27%	23%	Is the site physically accessible?	Yes
Post:	Buzi		60 +	3%	1%	Is there any possibility to become inaccessible in event of disaster?	No
Locality:	Guara Guara		*The demographic have been obtained by using the demographic calculation method			Is the site safe and secure?	Yes

Households

155

Individuals

775

The information included in this report was collected from 06/11/2019 to 13/11/2019.

To access DTM Mozambique products:

[Click here](#)



NEED

First need:	Food
Second need:	Shelter
Third need:	Latrines



VULNERABILITIES

Pregnant women:	0	Elderly without care givers:	N/a
Breastfeeding mothers:	0	Single female head of household:	N/a
Mental/Physical disability:	N/a	Single male headed of household:	N/a
Chronic diseases:	N/a	Elderly head of household:	N/a



LAND TENURE

Number of Household renting land in place of origin:	N/a
Number of Household owning land in place of origin:	155



SHELTER

Top one NFI need not accessible to IDPs:	Closed containers to transport and /or store water
Top two NFI need not accessible to IDPs:	Items for sleeping (mats, blankets)
Top three NFI need not accessible to IDPs:	Hygiene products (for personal hygiene)
Number of Household living in emergency shelter:	155
Number of Household living in permanent shelter:	N/a



WASH

Main source of drinking water:	Open well
Main problem with water:	None
Average daily water consumption per person:	> 15 ltr
Average wait time for water:	Less than 15 minutes
Number of functional latrines at site:	155
Is there functional bathing space at site?	Yes
Is there hand washing stations with water and soap close to latrines/bathing space?	None
How clean you think the site is in terms of waste?	3. More or less clean
Do people live in areas where open defecation is frequently visible?	Yes



FOOD SECURITY

Do most people have access to functioning market?	Yes
Have people received food from a distribution at site?	No
When was the latest food distribution at this site?	N/a



HEALTH

Availability of healthcare services on site:	No
Number of functioning healthcare facilities:	N/a
Time to reach the nearest health facility:	More than 60 minutes
Why people don't have access to healthcare?	Do not know/No answer
Is medicines available for majority of the population:	Yes, of good quality and people can afford them
During their pregnancy, are most women seeing a health professional?	Yes
Do populations with HIV know where to go to seek treatment and care?	Yes
Do people know where to go to seek Tuberculosis treatment and care?	Yes
Has cholera been reported at this site since the cyclone?	No



EDUCATION

Majority of the primary school age children have access to a functioning school?	Yes
Is the school functional (brick walls, windows, doors, writing board)	Yes
Percentage of school age children attending school:	100
Walking time to the nearest education facility:	More than 60 minutes



MOBILITY

Are the majority of the population living on this site?	Yes
Province of Origin:	Sofala
District of Origin:	Buzi
Post of Origin:	Buzi
Locality of Origin:	Vila Do Buzi



PROTECTION

Is there a protection desk on-site?	No
Is there a mechanism for referral for GBV survivors?	Yes
Is there a support mechanism for psychosocial needs of the population?	No
Does the women's, men, girls and boys know where to seek for help in cases of violation	Yes
Main reasons survivors could not find help?	Other



COMMUNITY ENGAGEMENT

Top 3 ways population communicates with humanitarian partners:	Local government office
Top 3 ways humanitarian partners communicates with population:	Local government office
Literacy level of majority of households	Does not read neither write
Does majority of family members have legal documentation?	No



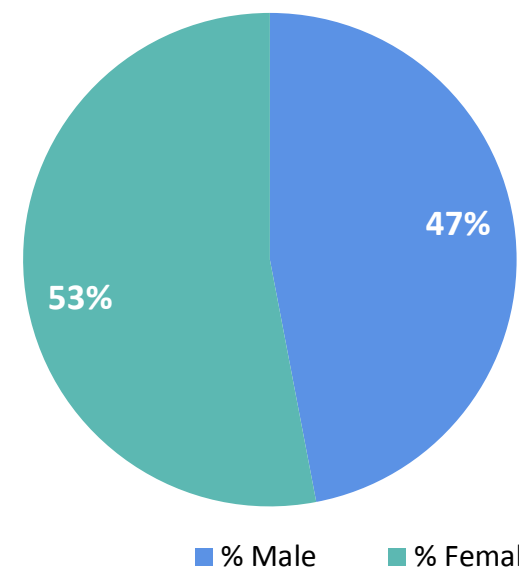
LIVELIHOOD

Does the majority of the population on this site have access to farming lands?	Yes
If yes, how long does it take the majority of the population to reach their farming land?	> 3 hrs
Have households received agriculture inputs (seeds, tools) from a distribution at this site?	No

Survey Date: 2020-07-24

Site Location: -19.86 , 34.454

Site Information	
Site Classification: Resettlement Site	Age Range
Site type: Open	< 1
Site Opening Date: 2019-04-20	1 - 5
Province: Sofala	6 - 17
District: Buzi	18 - 59
Post: Buzi	60 +
Locality: Guara Guara	



Age Range	% Male	% Female
< 1	4%	5%
1 - 5	6%	7%
6 - 17	13%	14%
18 - 59	23%	24%
60 +	1%	2%

Is there a Site Management Committee at the site?	Yes
Is there a Site Management Agency at the site?	Yes
Status	Open
Are the majority of the population living on site?	Yes
Is the site physically accessible?	Yes
Is there any possibility to become inaccessible in event of disaster?	No
Is the site safe and secure?	Yes

*The demographic have been obtained by using the demographic calculation method

Households 1,863

Individuals 9,315

The information included in this report was collected from 06/11/2019 to 13/11/2019.

To access DTM Mozambique products:

[Click here](#)



NEED

First need:	Food
Second need:	Shelter
Third need:	Household Items (NFI)



VULNERABILITIES

Pregnant women:	22	Elderly without care givers:	9
Breastfeeding mothers:	16	Single female head of household:	50
Mental/Physical disability:	19	Single male headed of household:	2
Chronic diseases:	8	Elderly head of household:	1



LAND TENURE

Number of Household renting land in place of origin:	N/a
Number of Household owning land in place of origin:	1863



SHELTER

Top one NFI need not accessible to IDPs:	Items for sleeping (mats, blankets)
Top two NFI need not accessible to IDPs:	Hygiene products (for personal hygiene)
Top three NFI need not accessible to IDPs:	Soap/detergent for washing clothes
Number of Household living in emergency shelter:	1583.55
Number of Household living in permanent shelter:	279.45



WASH

Main source of drinking water:	Small water system Open well
Main problem with water:	None
Average daily water consumption per person:	> 15 ltr
Average wait time for water:	No wait
Number of functional latrines at site:	1863
Is there functional bathing space at site?	Yes
Is there hand washing stations with water and soap close to latrines/bathing space?	Yes, but without soap
How clean you think the site is in terms of waste?	2. Clean
Do people live in areas where open defecation is frequently visible?	No



FOOD SECURITY

Do most people have access to functioning market?	Yes
Have people received food from a distribution at site?	Yes
When was the latest food distribution at this site?	Last two weeks



HEALTH

Availability of healthcare services on site:	Yes
Number of functioning healthcare facilities:	1
Time to reach the nearest health facility:	16 - 30 minutes
Why people don't have access to healthcare?	N/a
Is medicines available for majority of the population:	Yes, of good quality and people can afford them
During their pregnancy, are most women seeing a health professional?	Yes
Do populations with HIV know where to go to seek treatment and care?	Yes
Do people know where to go to seek Tuberculosis treatment and care?	Yes
Has cholera been reported at this site since the cyclone?	No



EDUCATION

Majority of the primary school age children have access to a functioning school?	Yes
Is the school functional (brick walls, windows, doors, writing board)	Yes
Percentage of school age children attending school:	100
Walking time to the nearest education facility:	31 - 60 minutes



MOBILITY

Are the majority of the population living on this site?	Yes
Province of Origin:	Sofala
District of Origin:	Buzi
Post of Origin:	Buzi
Locality of Origin:	Grudja



PROTECTION

Is there a protection desk on-site?	Yes
Is there a mechanism for referral for GBV survivors?	Yes
Is there a support mechanism for psychosocial needs of the population?	Yes



COMMUNITY ENGAGEMENT

Top 3 ways population communicates with humanitarian partners:	Radio programme in-calls Local government office Call centre /hotline
Top 3 ways humanitarian partners communicates with population:	Radio Local government office Community leader or group
Literacy level of majority of households	Does not read neither write
Does majority of family members have legal documentation?	Yes



LIVELIHOOD

Does the majority of the population on this site have access to farming lands?	Yes
If yes, how long does it take the majority of the population to reach their farming land?	2-3 hrs
Have households received agriculture inputs (seeds, tools) from a distribution at this site?	Yes

Survey Date: 2020-07-22

Site Location: -19.979447 , 33.589159

		Site Information					
Site Classification:	Resettlement Site		Age Range	% Male	% Female	Is there a Site Management Committee at the site?	Yes
Site type:	Open		< 1	3%	7%	Is there a Site Management Agency at the site?	No
Site Opening Date:	2019-06-15		1 - 5	7%	7%	Status	Open
Province:	Sofala		6 - 17	16%	21%	Are the majority of the population living on site?	Yes
District:	Chibabava		18 - 59	13%	16%	Is the site physically accessible?	Limited access (only 4x4 vehicles)
Post:	Goonda		60 +	7%	4%	Is there any possibility to become inaccessible in event of disaster?	N/a
Locality:	Chinhica		*The demographic have been obtained by using the demographic calculation method			Is the site safe and secure?	Yes

Households

160

Individuals

915

The information included in this report was collected from 06/11/2019 to 13/11/2019.

To access DTM Mozambique products:

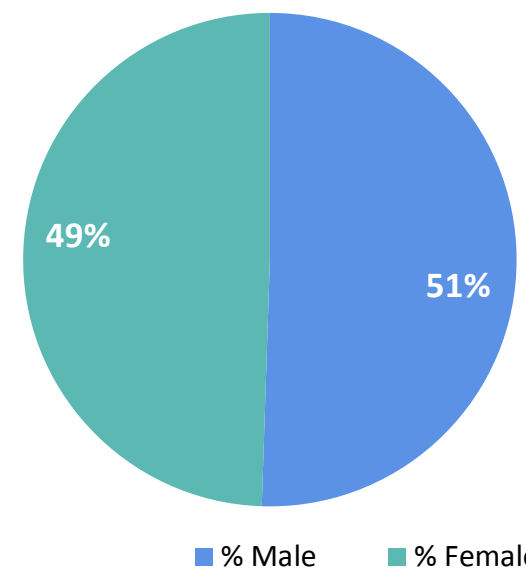
[Click here](#)

NEED		VULNERABILITIES		LAND TENURE	
First need:	Water	Pregnant women:	23	Elderly without care givers:	4
Second need:	Education	Breastfeeding mothers:	40	Single female head of household:	10
Third need:	Shelter	Mental/Physical disability:	30	Single male headed of household:	5
		Chronic diseases:	24	Elderly head of household:	11
SHELTER		WASH		Number of Household renting land in place of origin:	
Top one NFI need not accessible to IDPs:	Mosquito nets	Main source of drinking water:	Hand pumps	N/a	
Top two NFI need not accessible to IDPs:	Items for sleeping (mats, blankets)	Main problem with water:	Long waiting time (queues)	Number of Household owning land in place of origin:	
Top three NFI need not accessible to IDPs:	Cooking items (pots/pans)	Average daily water consumption per person:	> 15 ltr	160	
Number of Household living in emergency shelter:	110	Average wait time for water:	More than 60 minutes		
Number of Household living in permanent shelter:	50	Number of functional latrines at site:	160		
		Is there functional bathing space at site?	Yes		
		Is there hand washing stations with water and soap close to latrines/bathing space?	Yes		
		How clean you think the site is in terms of waste?	2. Clean		
		Do people live in areas where open defecation is frequently visible?	No		
FOOD SECURITY		HEALTH			
Do most people have access to functioning market?	No	Availability of healthcare services on site:	No		
Have people received food from a distribution at site?	Yes	Number of functioning healthcare facilities:	N/a		
When was the latest food distribution at this site?	Last week	Time to reach the nearest health facility:	More than 60 minutes		
EDUCATION		Why people don't have access to healthcare?		Facility is not physically accessible	
Majority of the primary school age children have access to a functioning school?	Yes	Is medicines available for majority of the population:	No		
Is the school functional (brick walls, windows, doors, writing board)	Yes	During their pregnancy, are most women seeing a health professional?	Yes		
Percentage of school age children attending school:	100	Do populations with HIV know where to go to seek treatment and care?	Yes		
Walking time to the nearest education facility:	More than 60 minutes	Do people know where to go to seek Tuberculosis treatment and care?	Yes		
		Has cholera been reported at this site since the cyclone?	No		
MOBILITY		PROTECTION			
Are the majority of the population living on this site?	Yes	Is there a protection desk on-site?	No		
Province of Origin:	Zambezia	Is there a mechanism for referral for GBV survivors?	Yes		
District of Origin:	Chibabava	Is there a support mechanism for psychosocial needs of the population?	Yes		
Post of Origin:	Goonda	Does the women's, men, girls and boys know where to seek for help in cases of violation	Yes		
Locality of Origin:	Chinhica	Main reasons survivors could not find help?	Lack of confidence on the existing services Shame on reporting the situation Fear of retaliation from		
Top 3 ways population communicates with humanitarian partners:	Religious Leader or group Community leader or group Local government office	LIVELIHOOD			
Top 3 ways humanitarian partners communicates with population:	Staff from humanitarian agencies Community leader or group Local government office	Does the majority of the population on this site have access to farming lands?	Yes		
Literacy level of majority of households	Does not read neither write	If yes, how long does it take the majority of the population to reach their farming land?	1-2 hrs		
Does majority of family members have legal documentation?	Yes	Have households received agriculture inputs (seeds, tools) from a distribution at this site?	No		

Survey Date: 2020-07-22

Site Location: -19.941, 33.491

Site Information	
Site Classification: Resettlement Site	Age Range
Site type: Open	< 1
Site Opening Date: 2019-07-01	1 - 5
Province: Manica	6 - 17
District: Sussundenga	18 - 59
Post: Dombe	60 +
Locality: Matarara	



*The demographic have been obtained by using the demographic calculation method

Age Range	% Male	% Female
< 1	0%	6%
1 - 5	9%	9%
6 - 17	13%	11%
18 - 59	26%	21%
60 +	2%	2%

Is there a Site Management Committee at the site?	Yes
Is there a Site Management Agency at the site?	Yes
Status	Open
Are the majority of the population living on site?	Yes
Is the site physically accessible?	Yes
Is there any possibility to become inaccessible in event of disaster?	No
Is the site safe and secure?	Yes

Households

217

Individuals

764

The information included in this report was collected from 06/11/2019 to 13/11/2019.

To access DTM Mozambique products:

[Click here](#)



NEED

First need:	Shelter
Second need:	Healthcare
Third need:	Education



VULNERABILITIES

Pregnant women:	2	Elderly without care givers:	N/a
Breastfeeding mothers:	12	Single female head of household:	14
Mental/Physical disability:	27	Single male headed of household:	N/a
Chronic diseases:	N/a	Elderly head of household:	N/a



LAND TENURE

Number of Household renting land in place of origin:	N/a
Number of Household owning land in place of origin:	217



SHELTER

Top one NFI need not accessible to IDPs:	Closed containers to transport and /or store water
Top two NFI need not accessible to IDPs:	Cooking items (pots/pans)
Top three NFI need not accessible to IDPs:	Hygiene products (for personal hygiene)
Number of Household living in emergency shelter:	117
Number of Household living in permanent shelter:	100



WASH

Main source of drinking water:	Hand pumps
Main problem with water:	None
Average daily water consumption per person:	> 15 ltr
Average wait time for water:	No wait
Number of functional latrines at site:	217
Is there functional bathing space at site?	Yes
Is there hand washing stations with water and soap close to latrines/bathing space?	Yes
How clean you think the site is in terms of waste?	2. Clean
Do people live in areas where open defecation is frequently visible?	No



FOOD SECURITY

Do most people have access to functioning market?	No
Have people received food from a distribution at site?	Yes
When was the latest food distribution at this site?	Last week



HEALTH

Availability of healthcare services on site:	No
Number of functioning healthcare facilities:	N/a
Time to reach the nearest health facility:	More than 60 minutes
Why people don't have access to healthcare?	Other
Is medicines available for majority of the population:	No
During their pregnancy, are most women seeing a health professional?	Do not know/No answer
Do populations with HIV know where to go to seek treatment and care?	Unknown
Do people know where to go to seek Tuberculosis treatment and care?	Unknown
Has cholera been reported at this site since the cyclone?	No



EDUCATION

Majority of the primary school age children have access to a functioning school?	Yes
Is the school functional (brick walls, windows, doors, writing board)	No
Percentage of school age children attending school:	100
Walking time to the nearest education facility:	Less than 15 minutes



MOBILITY

Are the majority of the population living on this site?	Yes
Province of Origin:	Manica
District of Origin:	Sussundenga
Post of Origin:	Dombe
Locality of Origin:	Matacara



PROTECTION

Is there a protection desk on-site?	Yes
Is there a mechanism for referral for GBV survivors?	No
Is there a support mechanism for psychosocial needs of the population?	No
Does the women's, men, girls and boys know where to seek for help in cases of violation	Yes
Main reasons survivors could not find help?	Shame on reporting the situation Fear of retaliation from the violator



COMMUNITY ENGAGEMENT

Top 3 ways population communicates with humanitarian partners:	Staff from humanitarian agencies Community leader or group Local government office
Top 3 ways humanitarian partners communicates with population:	Staff from humanitarian agencies Community leader or group Local government office
Literacy level of majority of households	Does not read neither write
Does majority of family members have legal documentation?	No



LIVELIHOOD

Does the majority of the population on this site have access to farming lands?	Yes
If yes, how long does it take the majority of the population to reach their farming land?	1-2 hrs
Have households received agriculture inputs (seeds, tools) from a distribution at this site?	Yes

Survey Date: 2020-07-24

Site Location: -19.174 , 34.217

		Site Information					
Site Classification:	Resettlement Site		Age Range	% Male	% Female	Is there a Site Management Committee at the site?	Yes
Site type:	Open		< 1	3%	3%	Is there a Site Management Agency at the site?	Yes
Site Opening Date:	2019-04-13		1 - 5	10%	13%	Status	Open
Province:	Sofala		6 - 17	10%	16%	Are the majority of the population living on site?	Yes
District:	Nhamatanda		18 - 59	16%	22%	Is the site physically accessible?	Yes
Post:	Nhamatanda		60 +	3%	4%	Is there any possibility to become inaccessible in event of disaster?	Yes
Locality:	Metuchira		*The demographic have been obtained by using the demographic calculation method			Is the site safe and secure?	Yes

Households 370

Individuals 2,083

The information included in this report was collected from 06/11/2019 to 13/11/2019.

To access DTM Mozambique products:

[Click here](#)



NEED

First need:	Shelter
Second need:	Other
Third need:	Food



VULNERABILITIES

Pregnant women:	25	Elderly without care givers:	N/a
Breastfeeding mothers:	90	Single female head of household:	57
Mental/Physical disability:	70	Single male headed of household:	N/a
Chronic diseases:	37	Elderly head of household:	52



LAND TENURE

Number of Household renting land in place of origin:	74
Number of Household owning land in place of origin:	296



SHELTER

Top one NFI need not accessible to IDPs:	Shoes and clothes
Top two NFI need not accessible to IDPs:	Items for sleeping (mats, blankets)
Top three NFI need not accessible to IDPs:	Cooking stoves
Number of Household living in emergency shelter:	7
Number of Household living in permanent shelter:	363



WASH

Main source of drinking water:	Hand pumps
Main problem with water:	None
Average daily water consumption per person:	> 15 ltr
Average wait time for water:	No wait
Number of functional latrines at site:	296
Is there functional bathing space at site?	Yes
Is there hand washing stations with water and soap close to latrines/bathing space?	Yes
How clean you think the site is in terms of waste?	2. Clean
Do people live in areas where open defecation is frequently visible?	No



FOOD SECURITY

Do most people have access to functioning market?	Yes
Have people received food from a distribution at site?	Yes
When was the latest food distribution at this site?	Last two weeks



HEALTH

Availability of healthcare services on site:	Yes
Number of functioning healthcare facilities:	1
Time to reach the nearest health facility:	16 - 30 minutes
Why people don't have access to healthcare?	N/a
Is medicines available for majority of the population:	Yes, of good quality and people can afford them
During their pregnancy, are most women seeing a health professional?	Yes
Do populations with HIV know where to go to seek treatment and care?	Yes
Do people know where to go to seek Tuberculosis treatment and care?	Yes
Has cholera been reported at this site since the cyclone?	No



EDUCATION

Majority of the primary school age children have access to a functioning school?	Yes
Is the school functional (brick walls, windows, doors, writing board)	No
Percentage of school age children attending school:	80
Walking time to the nearest education facility:	16 - 30 minutes



MOBILITY

Are the majority of the population living on this site?	Yes
Province of Origin:	Sofala
District of Origin:	Nhamatanda
Post of Origin:	Nhamatanda
Locality of Origin:	Metuchira



PROTECTION

Is there a protection desk on-site?	Yes
Is there a mechanism for referral for GBV survivors?	Yes
Is there a support mechanism for psychosocial needs of the population?	No
Does the women's, men, girls and boys know where to seek for help in cases of violation	Yes
Main reasons survivors could not find help?	Shame on reporting the situation



COMMUNITY ENGAGEMENT

Top 3 ways population communicates with humanitarian partners:	Community leader or group volunteer/mobilizers Women's groups
Top 3 ways humanitarian partners communicates with population:	Staff from humanitarian agencies Community leader or group Community volunteer/mobilizers
Literacy level of majority of households	Reads and writes moderately
Does majority of family members have legal documentation?	Yes



LIVELIHOOD

Does the majority of the population on this site have access to farming lands?	Yes
If yes, how long does it take the majority of the population to reach their farming land?	1-2 hrs
Have households received agriculture inputs (seeds, tools) from a distribution at this site?	Yes

Survey Date: 2020-07-22

Site Location: -19.48314 , 33.19145

		Site Information					
Site Classification:	Resettlement Site		Age Range	% Male	% Female	Is there a Site Management Committee at the site?	Yes
Site type:	Open		< 1	0%	0%	Is there a Site Management Agency at the site?	Yes
Site Opening Date:	2019-03-17		1 - 5	8%	6%	Status	Open
Province:	Manica		6 - 17	19%	30%	Are the majority of the population living on site?	Yes
District:	Sussundenga		18 - 59	14%	20%	Is the site physically accessible?	Limited access (only 4x4 vehicles)
Post:	Muoha		60 +	1%	1%	Is there any possibility to become inaccessible in event of disaster?	N/a
Locality:	Muhoa		*The demographic have been obtained by using the demographic calculation method			Is the site safe and secure?	Yes

Households

142

Individuals

632

The information included in this report was collected from 06/11/2019 to 13/11/2019.

To access DTM Mozambique products:

[Click here](#)

NEED		VULNERABILITIES		LAND TENURE	
First need:	Food	Pregnant women:	25	Elderly without care givers:	3
Second need:	Shelter	Breastfeeding mothers:	44	Single female head of household:	8
Third need:	Latrines	Mental/Physical disability:	15	Single male headed of household:	5
		Chronic diseases:	11	Elderly head of household:	20
SHELTER		WASH			
Top one NFI need not accessible to IDPs:	Mosquito nets	Main source of drinking water:	Hand pumps	Number of Household renting land in place of origin:	N/a
Top two NFI need not accessible to IDPs:	Cooking items (pots/pans)	Main problem with water:	None	Number of Household owning land in place of origin:	142
Top three NFI need not accessible to IDPs:	Soap/detergent for washing clothes	Average daily water consumption per person:	Unknown		
Number of Household living in emergency shelter:	142	Average wait time for water:	Less than 15 minutes		
Number of Household living in permanent shelter:	N/a	Number of functional latrines at site:	142		
		Is there functional bathing space at site?	Yes		
		Is there hand washing stations with water and soap close to latrines/bathing space?	Yes		
		How clean you think the site is in terms of waste?	3. More or less clean		
		Do people live in areas where open defecation is frequently visible?	No		
FOOD SECURITY		HEALTH			
Do most people have access to functioning market?	No	Availability of healthcare services on site:	No		
Have people received food from a distribution at site?	No	Number of functioning healthcare facilities:	N/a		
When was the latest food distribution at this site?	N/a	Time to reach the nearest health facility:	More than 60 minutes		
		Why people don't have access to healthcare?	Other		
		Is medicines available for majority of the population:	No		
		During their pregnancy, are most women seeing a health professional?	Do not know/No answer		
		Do populations with HIV know where to go to seek treatment and care?	Unknown		
		Do people know where to go to seek Tuberculosis treatment and care?	Unknown		
		Has cholera been reported at this site since the cyclone?	No		
EDUCATION		PROTECTION			
Majority of the primary school age children have access to a functioning school?	Yes	Is there a protection desk on-site?	No		
Is the school functional (brick walls, windows, doors, writing board)	Yes	Is there a mechanism for referral for GBV survivors?	No		
Percentage of school age children attending school:	100	Is there a support mechanism for psychosocial needs of the population?	No		
Walking time to the nearest education facility:	Less than 15 minutes	Does the women's, men, girls and boys know where to seek for help in cases of violation	Yes		
		Main reasons survivors could not find help?	Lack of existing services Lack of confidence on the existing services Shame on reporting the situation		
		Literacy level of majority of households	Does not read neither write		
		Does majority of family members have legal documentation?	No		
COMMUNITY ENGAGEMENT		LIVELIHOOD			
Top 3 ways population communicates with humanitarian partners:	Staff from humanitarian agencies Community leader or group Local government office	Does the majority of the population on this site have access to farming lands?	Yes		
Top 3 ways humanitarian partners communicates with population:	Staff from humanitarian agencies Community leader or group Local government office	If yes, how long does it take the majority of the population to reach their farming land?	1-2 hrs		
		Have households received agriculture inputs (seeds, tools) from a distribution at this site?	No		

Survey Date: 2020-07-22

Site Location: -19.846 , 33.305

Site Information

Site Classification:	Resettlement Site		Age Range	% Male	% Female	Is there a Site Management Committee at the site?	Yes
Site type:	Open		< 1	0%	1%	Is there a Site Management Agency at the site?	Yes
Site Opening Date:	2019-03-23		1 - 5	10%	14%	Status	Open
Province:	Manica		6 - 17	9%	11%	Are the majority of the population living on site?	Yes
District:	Sussundenga		18 - 59	23%	30%	Is the site physically accessible?	Yes
Post:	Dombe		60 +	3%	0%	Is there any possibility to become inaccessible in event of disaster?	No
Locality:	Darue		*The demographic have been obtained by using the demographic calculation method				Is the site safe and secure?

Households

262

Individuals

1,310

The information included in this report was collected from 06/11/2019 to 13/11/2019.

To access DTM Mozambique products:

[Click here](#)



NEED

First need:	Shelter
Second need:	Healthcare
Third need:	Other



VULNERABILITIES

Pregnant women:	15	Elderly without care givers:	15
Breastfeeding mothers:	43	Single female head of household:	70
Mental/Physical disability:	30	Single male headed of household:	15
Chronic diseases:	15	Elderly head of household:	16



LAND TENURE

Number of Household renting land in place of origin:	N/a
Number of Household owning land in place of origin:	262



SHELTER

Top one NFI need not accessible to IDPs:	Mosquito nets
Top two NFI need not accessible to IDPs:	Items for sleeping (mats, blankets)
Top three NFI need not accessible to IDPs:	Hygiene products (for personal hygiene)
Number of Household living in emergency shelter:	262
Number of Household living in permanent shelter:	N/a



WASH

Main source of drinking water:	Other
Main problem with water:	None
Average daily water consumption per person:	> 15 ltr
Average wait time for water:	No wait
Number of functional latrines at site:	262
Is there functional bathing space at site?	Yes
Is there hand washing stations with water and soap close to latrines/bathing space?	Yes
How clean you think the site is in terms of waste?	3. More or less clean
Do people live in areas where open defecation is frequently visible?	No



FOOD SECURITY

Do most people have access to functioning market?	No
Have people received food from a distribution at site?	Yes
When was the latest food distribution at this site?	Last week



HEALTH

Availability of healthcare services on site:	No
Number of functioning healthcare facilities:	N/a
Time to reach the nearest health facility:	More than 60 minutes
Why people don't have access to healthcare?	Other
Is medicines available for majority of the population:	No
During their pregnancy, are most women seeing a health professional?	Do not know/No answer
Do populations with HIV know where to go to seek treatment and care?	Unknown
Do people know where to go to seek Tuberculosis treatment and care?	Unknown
Has cholera been reported at this site since the cyclone?	No



EDUCATION

Majority of the primary school age children have access to a functioning school?	Yes
Is the school functional (brick walls, windows, doors, writing board)	No
Percentage of school age children attending school:	100
Walking time to the nearest education facility:	Less than 15 minutes



MOBILITY

Are the majority of the population living on this site?	Yes
Province of Origin:	Manica
District of Origin:	Sussundenga
Post of Origin:	Dombe
Locality of Origin:	Darue



PROTECTION

Is there a protection desk on-site?	Yes
Is there a mechanism for referral for GBV survivors?	No
Is there a support mechanism for psychosocial needs of the population?	No
Does the women's, men, girls and boys know where to seek for help in cases of violation	Yes
Main reasons survivors could not find help?	Shame on reporting the situation Fear of retaliation from the violator



COMMUNITY ENGAGEMENT

Top 3 ways population communicates with humanitarian partners:	Staff from humanitarian agencies Community leader or group Local government office
Top 3 ways humanitarian partners communicates with population:	Staff from humanitarian agencies Community leader or group Local government office
Literacy level of majority of households	Does not read neither write
Does majority of family members have legal documentation?	No



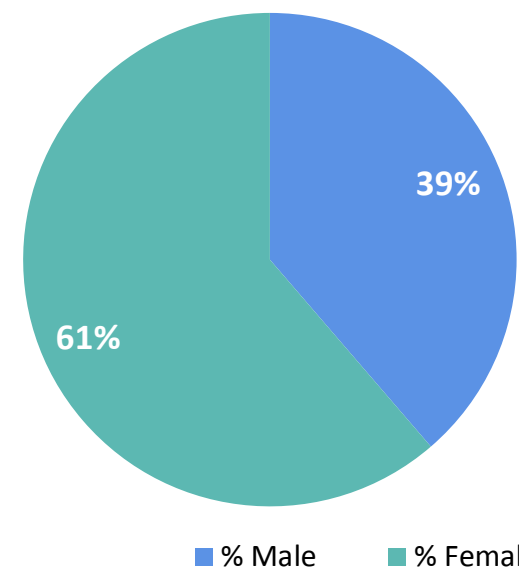
LIVELIHOOD

Does the majority of the population on this site have access to farming lands?	Yes
If yes, how long does it take the majority of the population to reach their farming land?	1-2 hrs
Have households received agriculture inputs (seeds, tools) from a distribution at this site?	No

Survey Date: 2020-07-24

Site Location: -20.019 , 33.362

Site Information	
Site Classification: Resettlement Site	Age Range
Site type: Open	< 1
Site Opening Date: 2020-07-24	1 - 5
Province: Manica	6 - 17
District: Sussundenga	18 - 59
Post: Dombe	60 +
Locality: Mabaia	



Age Range	% Male	% Female
< 1	2%	6%
1 - 5	7%	7%
6 - 17	15%	34%
18 - 59	11%	11%
60 +	5%	3%

Is there a Site Management Committee at the site?	Yes
Is there a Site Management Agency at the site?	Yes
Status	Open
Are the majority of the population living on site?	Yes
Is the site physically accessible?	Limited access (only by boat)
Is there any possibility to become inaccessible in event of disaster?	N/a
Is the site safe and secure?	Yes

*The demographic have been obtained by using the demographic calculation method

Households

56

Individuals

243

The information included in this report was collected from 06/11/2019 to 13/11/2019.

To access DTM Mozambique products:

[Click here](#)



NEED

First need:	Shelter
Second need:	Water
Third need:	Healthcare



VULNERABILITIES

Pregnant women:	6	Elderly without care givers:	N/a
Breastfeeding mothers:	12	Single female head of household:	3
Mental/Physical disability:	N/a	Single male headed of household:	3
Chronic diseases:	N/a	Elderly head of household:	2



LAND TENURE

Number of Household renting land in place of origin:	N/a
Number of Household owning land in place of origin:	56



SHELTER

Top one NFI need not accessible to IDPs:	Shoes and clothes
Top two NFI need not accessible to IDPs:	Items for sleeping (mats, blankets)
Top three NFI need not accessible to IDPs:	Other
Number of Household living in emergency shelter:	56
Number of Household living in permanent shelter:	N/a



WASH

Main source of drinking water:	Hand pumps
Main problem with water:	Other
Average daily water consumption per person:	Unknown
Average wait time for water:	Between 16 and 30 mintes
Number of functional latrines at site:	56
Is there functional bathing space at site?	Yes
Is there hand washing stations with water and soap close to latrines/bathing space?	Yes
How clean you think the site is in terms of waste?	3. More or less clean
Do people live in areas where open defecation is frequently visible?	No



FOOD SECURITY

Do most people have access to functioning market?	No
Have people received food from a distribution at site?	Yes
When was the latest food distribution at this site?	Last week



HEALTH

Availability of healthcare services on site:	No
Number of functioning healthcare facilities:	N/a
Time to reach the nearest health facility:	16 - 30 minutes
Why people don't have access to healthcare?	Other
Is medicines available for majority of the population:	No
During their pregnancy, are most women seing a health professional?	Yes
Do populations with HIV know where to go to seek treatment and care?	Yes
Do people know where to go to seek Tuberculosis treatment and care?	Yes
Has cholera been reported at this site since the cyclone?	No



EDUCATION

Majority of the primary school age children have access to a functioning school?	Yes
Is the school functional (brick walls, windows, doors, writing board)	No
Percentage of school age children attending school:	20
Walking time to the nearest education facility:	Less than 15 minutes



MOBILITY

Are the majority of the population living on this site?	Yes
Province of Origin:	Manica
District of Origin:	Sussundenga
Post of Origin:	Dombe
Locality of Origin:	Bunga



PROTECTION

Is there a protection desk on-site?	No
Is there a mechanism for referral for GBV survivors?	Yes
Is there a support mechanism for psychosocial needs of the population?	No



COMMUNITY ENGAGEMENT

Top 3 ways population communicates with humanitarian partners:	Radio programme in-calls Community leader or group Local government office
Top 3 ways humanitarian partners communicates with population:	Radio Community leader or group Local government office
Literacy level of majority of households	Does not read neither write
Does majority of family members have legal documentation?	No



LIVELIHOOD

Does the majority of the population on this site have access to farming lands?	Yes
If yes, how long does it take the majority of the population to reach their farming land?	2-3 hrs
Have households received agriculture inputs (seeds, tools) from a distribution at this site?	Yes

Survey Date: 2020-07-23

Site Location: -20.083 , 33.323

		Site Information					
Site Classification:	Resettlement Site		Age Range	% Male	% Female	Is there a Site Management Committee at the site?	Yes
Site type:	Open		< 1	1%	7%	Is there a Site Management Agency at the site?	Yes
Site Opening Date:	2019-03-17		1 - 5	7%	16%	Status	Open
Province:	Manica		6 - 17	14%	16%	Are the majority of the population living on site?	Yes
District:	Sussundenga		18 - 59	15%	14%	Is the site physically accessible?	Limited access (only 4x4 vehicles)
Post:	Dombe		60 +	5%	5%	Is there any possibility to become inaccessible in event of disaster?	N/a
Locality:	Bunga		*The demographic have been obtained by using the demographic calculation method			Is the site safe and secure?	Yes

Households

56

Individuals

214

The information included in this report was collected from 06/11/2019 to 13/11/2019.

To access DTM Mozambique products:

[Click here](#)



NEED

First need:	Shelter
Second need:	Household Items (NFI)
Third need:	Other



VULNERABILITIES

Pregnant women:	3	Elderly without care givers:	N/a
Breastfeeding mothers:	10	Single female head of household:	4
Mental/Physical disability:	N/a	Single male headed of household:	1
Chronic diseases:	N/a	Elderly head of household:	3



LAND TENURE

Number of Household renting land in place of origin:	N/a
Number of Household owning land in place of origin:	56



SHELTER

Top one NFI need not accessible to IDPs:	Items for sleeping (mats, blankets)
Top two NFI need not accessible to IDPs:	Cooking items (pots/pans)
Top three NFI need not accessible to IDPs:	Other
Number of Household living in emergency shelter:	56
Number of Household living in permanent shelter:	N/a



WASH

Main source of drinking water:	Hand pumps
Main problem with water:	None
Average daily water consumption per person:	Unknown
Average wait time for water:	Less than 15 minutes
Number of functional latrines at site:	56
Is there functional bathing space at site?	Yes
Is there hand washing stations with water and soap close to latrines/bathing space?	Yes
How clean you think the site is in terms of waste?	3. More or less clean
Do people live in areas where open defecation is frequently visible?	No



FOOD SECURITY

Do most people have access to functioning market?	No
Have people received food from a distribution at site?	Yes
When was the latest food distribution at this site?	Last two weeks



HEALTH

Availability of healthcare services on site:	No
Number of functioning healthcare facilities:	N/a
Time to reach the nearest health facility:	More than 60 minutes
Why people don't have access to healthcare?	Other
Is medicines available for majority of the population:	No
During their pregnancy, are most women seeing a health professional?	Do not know/No answer
Do populations with HIV know where to go to seek treatment and care?	Unknown
Do people know where to go to seek Tuberculosis treatment and care?	Yes
Has cholera been reported at this site since the cyclone?	No



EDUCATION

Majority of the primary school age children have access to a functioning school?	Yes
Is the school functional (brick walls, windows, doors, writing board)	No
Percentage of school age children attending school:	100
Walking time to the nearest education facility:	More than 60 minutes



MOBILITY

Are the majority of the population living on this site?	Yes
Province of Origin:	Manica
District of Origin:	Sussundenga
Post of Origin:	Dombe
Locality of Origin:	Bunga



PROTECTION

Is there a protection desk on-site?	No
Is there a mechanism for referral for GBV survivors?	No
Is there a support mechanism for psychosocial needs of the population?	No
Does the women's, men, girls and boys know where to seek for help in cases of violation	No
Main reasons survivors could not find help?	Lack of existing services Shame on reporting the situation



COMMUNITY ENGAGEMENT

Top 3 ways population communicates with humanitarian partners:	Religious Leader or group Community leader or group Local government office
Top 3 ways humanitarian partners communicates with population:	Staff from humanitarian agencies Community leader or group Local government office
Literacy level of majority of households	Does not read neither write
Does majority of family members have legal documentation?	No



LIVELIHOOD

Does the majority of the population on this site have access to farming lands?	Yes
If yes, how long does it take the majority of the population to reach their farming land?	1-2 hrs
Have households received agriculture inputs (seeds, tools) from a distribution at this site?	Yes

Survey Date: 2020-07-23

Site Location: -17.47309 , 37.180967

Site Information

Site Classification:	Resettlement Site		Age Range	% Male	% Female	Is there a Site Management Committee at the site?	Yes
Site type:	Open		< 1	8%	5%	Is there a Site Management Agency at the site?	No
Site Opening Date:	2015-01-10		1 - 5	2%	7%	Status	Open
Province:	Zambezia		6 - 17	8%	9%	Are the majority of the population living on site?	Yes
District:	Namacurra		18 - 59	23%	26%	Is the site physically accessible?	Yes
Post:	Macuze		60 +	6%	5%	Is there any possibility to become inaccessible in event of disaster?	No
Locality:	Furquia		*The demographic have been obtained by using the demographic calculation method				Is the site safe and secure?

Households

125

Individuals

426

The information included in this report was collected from 06/11/2019 to 13/11/2019.

To access DTM Mozambique products:

[Click here](#)



NEED

First need:	Food
Second need:	Shelter
Third need:	Latrines



VULNERABILITIES

Pregnant women:	5	Elderly without care givers:	N/a
Breastfeeding mothers:	3	Single female head of household:	17
Mental/Physical disability:	1	Single male headed of household:	N/a
Chronic diseases:	N/a	Elderly head of household:	22



LAND TENURE

Number of Household renting land in place of origin:	N/a
Number of Household owning land in place of origin:	N/a



SHELTER

Top one NFI need not accessible to IDPs:	Closed containers to transport and /or store water
Top two NFI need not accessible to IDPs:	Items for sleeping (mats, blankets)
Top three NFI need not accessible to IDPs:	Hygiene products (for personal hygiene)
Number of Household living in emergency shelter:	62.5
Number of Household living in permanent shelter:	62.5



WASH

Main source of drinking water:	Hand pumps
Main problem with water:	None
Average daily water consumption per person:	10 - 15 ltr
Average wait time for water:	No wait
Number of functional latrines at site:	N/a
Is there functional bathing space at site?	Yes
Is there hand washing stations with water and soap close to latrines/bathing space?	Yes
How clean you think the site is in terms of waste?	2. Clean
Do people live in areas where open defecation is frequently visible?	No



FOOD SECURITY

Do most people have access to functioning market?	No
Have people received food from a distribution at site?	Yes
When was the latest food distribution at this site?	More than one month



HEALTH

Availability of healthcare services on site:	No
Number of functioning healthcare facilities:	N/a
Time to reach the nearest health facility:	31 - 60 minutes
Why people don't have access to healthcare?	Other
Is medicines available for majority of the population:	Do not know/ no answer
During their pregnancy, are most women seeing a health professional?	Yes
Do populations with HIV know where to go to seek treatment and care?	Yes
Do people know where to go to seek Tuberculosis treatment and care?	Yes
Has cholera been reported at this site since the cyclone?	No



EDUCATION

Majority of the primary school age children have access to a functioning school?	Yes
Is the school functional (brick walls, windows, doors, writing board)	Yes
Percentage of school age children attending school:	100
Walking time to the nearest education facility:	Less than 15 minutes



MOBILITY

Are the majority of the population living on this site?	Yes
Province of Origin:	Manica
District of Origin:	Namacurra
Post of Origin:	Macuze
Locality of Origin:	Furquia



PROTECTION

Is there a protection desk on-site?	No
Is there a mechanism for referral for GBV survivors?	Yes
Is there a support mechanism for psychosocial needs of the population?	No
Does the women's, men, girls and boys know where to seek for help in cases of violation	Yes
Main reasons survivors could not find help?	Fear of retaliation from the violator Shame on reporting the situation



COMMUNITY ENGAGEMENT

Top 3 ways population communicates with humanitarian partners:	Call centre /hotline Local government office
Top 3 ways humanitarian partners communicates with population:	Staff from humanitarian agencies Local government office
Literacy level of majority of households	Does not read neither write
Does majority of family members have legal documentation?	Yes



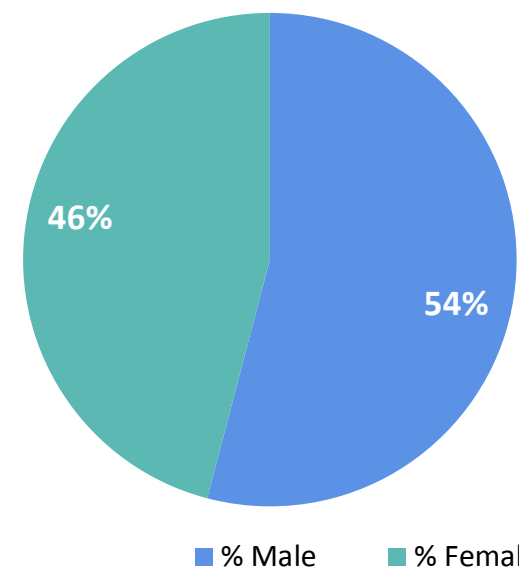
LIVELIHOOD

Does the majority of the population on this site have access to farming lands?	Yes
If yes, how long does it take the majority of the population to reach their farming land?	1-2 hrs
Have households received agriculture inputs (seeds, tools) from a distribution at this site?	No

Survey Date: 2020-07-22

Site Location: -19.951 , 33.46

Site Information	
Site Classification: Resettlement Site	Age Range
Site type: Open	< 1
Site Opening Date: 2019-04-17	1 - 5
Province: Manica	6 - 17
District: Sussundenga	18 - 59
Post: Dombe	60 +
Locality: Muoco	



Age Range	% Male	% Female
< 1	0%	0%
1 - 5	7%	5%
6 - 17	23%	16%
18 - 59	23%	24%
60 +	2%	2%

Is there a Site Management Committee at the site?	Yes
Is there a Site Management Agency at the site?	Yes
Status	Open
Are the majority of the population living on site?	Yes
Is the site physically accessible?	Yes
Is there any possibility to become inaccessible in event of disaster?	No
Is the site safe and secure?	Yes

*The demographic have been obtained by using the demographic calculation method

Households

143

Individuals

599

The information included in this report was collected from 06/11/2019 to 13/11/2019.

To access DTM Mozambique products:

[Click here](#)



NEED

First need:	Food
Second need:	Healthcare
Third need:	Water



VULNERABILITIES

Pregnant women:	8	Elderly without care givers:	N/a
Breastfeeding mothers:	40	Single female head of household:	9
Mental/Physical disability:	22	Single male headed of household:	1
Chronic diseases:	12	Elderly head of household:	12



LAND TENURE

Number of Household renting land in place of origin:	N/a
Number of Household owning land in place of origin:	143



SHELTER

Top one NFI need not accessible to IDPs:	Closed containers to transport and /or store water
Top two NFI need not accessible to IDPs:	Items for sleeping (mats, blankets)
Top three NFI need not accessible to IDPs:	Hygiene products (for personal hygiene)
Number of Household living in emergency shelter:	143
Number of Household living in permanent shelter:	N/a



WASH

Main source of drinking water:	Hand pumps
Main problem with water:	None
Average daily water consumption per person:	> 15 ltr
Average wait time for water:	Between 16 and 30 mintes
Number of functional latrines at site:	143
Is there functional bathing space at site?	Yes
Is there hand washing stations with water and soap close to latrines/bathing space?	Yes
How clean you think the site is in terms of waste?	3. More or less clean
Do people live in areas where open defecation is frequently visible?	No



FOOD SECURITY

Do most people have access to functioning market?	No
Have people received food from a distribution at site?	Yes
When was the latest food distribution at this site?	More than two weeks



HEALTH

Availability of healthcare services on site:	No
Number of functioning healthcare facilities:	N/a
Time to reach the nearest health facility:	31 - 60 minutes
Why people don't have access to healthcare?	Other
Is medicines available for majority of the population:	No
During their pregnancy, are most women seeing a health professional?	Yes
Do populations with HIV know where to go to seek treatment and care?	Yes
Do people know where to go to seek Tuberculosis treatment and care?	Yes
Has cholera been reported at this site since the cyclone?	No



EDUCATION

Majority of the primary school age children have access to a functioning school?	Yes
Is the school functional (brick walls, windows, doors, writing board)	No
Percentage of school age children attending school:	100
Walking time to the nearest education facility:	31 - 60 minutes



MOBILITY

Are the majority of the population living on this site?	Yes
Province of Origin:	Manica
District of Origin:	Sussundenga
Post of Origin:	Dombe
Locality of Origin:	Matacara



PROTECTION

Is there a protection desk on-site?	No
Is there a mechanism for referral for GBV survivors?	No
Is there a support mechanism for psychosocial needs of the population?	Yes
Does the women's, men, girls and boys know where to seek for help in cases of violation	Yes
Main reasons survivors could not find help?	Fear of retaliation from the violator



COMMUNITY ENGAGEMENT

Top 3 ways population communicates with humanitarian partners:	Community leader or group Community volunteer/mobilizers Local government office
Top 3 ways humanitarian partners communicates with population:	Community leader or group Community volunteer/mobilizers Local government office
Literacy level of majority of households	Does not read neither write
Does majority of family members have legal documentation?	No



LIVELIHOOD

Does the majority of the population on this site have access to farming lands?	Yes
If yes, how long does it take the majority of the population to reach their farming land?	1-2 hrs
Have households received agriculture inputs (seeds, tools) from a distribution at this site?	Yes

Survey Date: 2020-07-23

Site Location: -19.94064 , 34.042271

		Site Information					
Site Classification:	Resettlement Site		Age Range	% Male	% Female	Is there a Site Management Committee at the site?	Yes
Site type:	Open		< 1	4%	6%	Is there a Site Management Agency at the site?	Unknown
Site Opening Date:	2019-06-06		1 - 5	7%	9%	Status	Open
Province:	Sofala		6 - 17	12%	18%	Are the majority of the population living on site?	Yes
District:	Chibabava		18 - 59	12%	20%	Is the site physically accessible?	Limited access (only 4x4 vehicles)
Post:	Goonda		60 +	5%	6%	Is there any possibility to become inaccessible in event of disaster?	N/a
Locality:	Hamamba		*The demographic have been obtained by using the demographic calculation method			Is the site safe and secure?	Yes

Households

250

Individuals

1,250

The information included in this report was collected from 06/11/2019 to 13/11/2019.

To access DTM Mozambique products:

[Click here](#)



NEED

First need:	Food
Second need:	Shelter
Third need:	Healthcare



VULNERABILITIES

Pregnant women:	32	Elderly without care givers:	N/a
Breastfeeding mothers:	48	Single female head of household:	9
Mental/Physical disability:	30	Single male headed of household:	4
Chronic diseases:	24	Elderly head of household:	20



LAND TENURE

Number of Household renting land in place of origin:	N/a
Number of Household owning land in place of origin:	250



SHELTER

Top one NFI need not accessible to IDPs:	Mosquito nets
Top two NFI need not accessible to IDPs:	Items for sleeping (mats, blankets)
Top three NFI need not accessible to IDPs:	Cooking items (pots/pans)
Number of Household living in emergency shelter:	20
Number of Household living in permanent shelter:	230



WASH

Main source of drinking water:	Hand pumps
Main problem with water:	Flavour/Taste
Average daily water consumption per person:	> 15 ltr
Average wait time for water:	Between 16 and 30 mintes
Number of functional latrines at site:	250
Is there functional bathing space at site?	Yes
Is there hand washing stations with water and soap close to latrines/bathing space?	Yes
How clean you think the site is in terms of waste?	2. Clean
Do people live in areas where open defecation is frequently visible?	No



FOOD SECURITY

Do most people have access to functioning market?	Yes
Have people received food from a distribution at site?	Yes
When was the latest food distribution at this site?	Last week



HEALTH

Availability of healthcare services on site:	No
Number of functioning healthcare facilities:	N/a
Time to reach the nearest health facility:	More than 60 minutes
Why people don't have access to healthcare?	Facility is not functioning
Is medicines available for majority of the population:	No
During their pregnancy, are most women seing a health professional?	Yes
Do populations with HIV know where to go to seek treatment and care?	Yes
Do people know where to go to seek Tuberculosis treatment and care?	Yes
Has cholera been reported at this site since the cyclone?	No



EDUCATION

Majority of the primary school age children have access to a functioning school?	Yes
Is the school functional (brick walls, windows, doors, writing board)	No
Percentage of school age children attending school:	100
Walking time to the nearest education facility:	31 - 60 minutes



MOBILITY

Are the majority of the population living on this site?	Yes
Province of Origin:	Manica
District of Origin:	Chibabava
Post of Origin:	Goonda
Locality of Origin:	Hamamba



PROTECTION

Is there a protection desk on-site?	No
Is there a mechanism for referral for GBV survivors?	No
Is there a support mechanism for psychosocial needs of the population?	Yes
Does the women's, men, girls and boys know where to seek for help in cases of violation	Yes
Main reasons survivors could not find help?	Lack of confidence on the existing services Shame on reporting the situation Fear of retaliation from



COMMUNITY ENGAGEMENT

Top 3 ways population communicates with humanitarian partners:	Religious Leader or group Community leader or group Local government office
Top 3 ways humanitarian partners communicates with population:	Staff from humanitarian agencies Community leader or group Local government office
Literacy level of majority of households	Does not read neither write
Does majority of family members have legal documentation?	No



LIVELIHOOD

Does the majority of the population on this site have access to farming lands?	Yes
If yes, how long does it take the majority of the population to reach their farming land?	2-3 hrs
Have households received agriculture inputs (seeds, tools) from a distribution at this site?	Yes

Survey Date: 2020-07-23

Site Location: -17.457714 , 37.201818

Site Information

Site Classification:	Resettlement Site	<p>51% 49%</p> <p>■ % Male ■ % Female</p>	Age Range	% Male	% Female	Is there a Site Management Committee at the site?	Yes
Site type:	Open		< 1	9%	4%	Is there a Site Management Agency at the site?	Unknown
Site Opening Date:	2015-01-10		1 - 5	3%	3%	Status	Open
Province:	Zambezia		6 - 17	9%	14%	Are the majority of the population living on site?	Yes
District:	Namacurra		18 - 59	24%	26%	Is the site physically accessible?	Yes
Post:	Macuze		60 +	3%	3%	Is there any possibility to become inaccessible in event of disaster?	No
Locality:	Furquia		*The demographic have been obtained by using the demographic calculation method				Is the site safe and secure?

Households

209

Individuals

863

The information included in this report was collected from 06/11/2019 to 13/11/2019.

To access DTM Mozambique products:

[Click here](#)



NEED

First need:	Food
Second need:	Shelter
Third need:	Other



VULNERABILITIES

Pregnant women:	5	Elderly without care givers:	N/a
Breastfeeding mothers:	2	Single female head of household:	11
Mental/Physical disability:	3	Single male headed of household:	N/a
Chronic diseases:	N/a	Elderly head of household:	N/a



LAND TENURE

Number of Household renting land in place of origin:	N/a
Number of Household owning land in place of origin:	N/a



SHELTER

Top one NFI need not accessible to IDPs:	Items for sleeping (mats, blankets)
Top two NFI need not accessible to IDPs:	Cooking items (pots/pans)
Top three NFI need not accessible to IDPs:	Soap/detergent for washing clothes
Number of Household living in emergency shelter:	146.3
Number of Household living in permanent shelter:	62.7



WASH

Main source of drinking water:	Hand pumps
Main problem with water:	None
Average daily water consumption per person:	> 15 ltr
Average wait time for water:	Between 16 and 30 mintes
Number of functional latrines at site:	N/a
Is there functional bathing space at site?	Yes
Is there hand washing stations with water and soap close to latrines/bathing space?	Yes
How clean you think the site is in terms of waste?	2. Clean
Do people live in areas where open defecation is frequently visible?	No



FOOD SECURITY

Do most people have access to functioning market?	No
Have people received food from a distribution at site?	Yes
When was the latest food distribution at this site?	More than one month



HEALTH

Availability of healthcare services on site:	No
Number of functioning healthcare facilities:	N/a
Time to reach the nearest health facility:	31 - 60 minutes
Why people don't have access to healthcare?	Other
Is medicines available for majority of the population:	Do not know/ no answer
During their pregnancy, are most women seeing a health professional?	Yes
Do populations with HIV know where to go to seek treatment and care?	Yes
Do people know where to go to seek Tuberculosis treatment and care?	Yes
Has cholera been reported at this site since the cyclone?	No



EDUCATION

Majority of the primary school age children have access to a functioning school?	Yes
Is the school functional (brick walls, windows, doors, writing board)	Yes
Percentage of school age children attending school:	100
Walking time to the nearest education facility:	Less than 15 minutes



MOBILITY

Are the majority of the population living on this site?	Yes
Province of Origin:	Zambezia
District of Origin:	Namacurra
Post of Origin:	Macuze
Locality of Origin:	Furquia



PROTECTION

Is there a protection desk on-site?	No
Is there a mechanism for referral for GBV survivors?	No
Is there a support mechanism for psychosocial needs of the population?	No
Does the women's, men, girls and boys know where to seek for help in cases of violation	Yes
Main reasons survivors could not find help?	Lack of existing services Shame on reporting the situation



COMMUNITY ENGAGEMENT

Top 3 ways population communicates with humanitarian partners:	Staff from humanitarian agencies Call centre /hotline Local government office
Top 3 ways humanitarian partners communicates with population:	Community leader or group Local government office
Literacy level of majority of households	Does not read neither write
Does majority of family members have legal documentation?	No



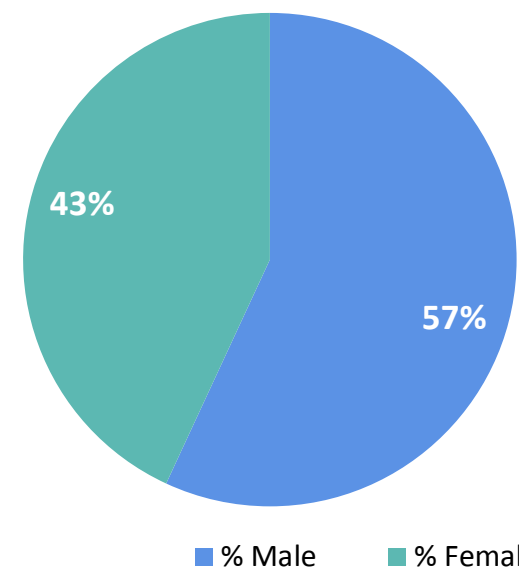
LIVELIHOOD

Does the majority of the population on this site have access to farming lands?	Yes
If yes, how long does it take the majority of the population to reach their farming land?	2-3 hrs
Have households received agriculture inputs (seeds, tools) from a distribution at this site?	Yes

Survey Date: 2020-07-22

Site Location: -19.968 , 33.28

Site Information	
Site Classification: Resettlement Site	Age Range
Site type: Open	< 1
Site Opening Date: 2019-03-18	1 - 5
Province: Manica	6 - 17
District: Sussundenga	18 - 59
Post: Dombe	60 +
Locality: Muoco	



*The demographic have been obtained by using the demographic calculation method

Age Range	% Male	% Female
< 1	2%	2%
1 - 5	17%	10%
6 - 17	14%	9%
18 - 59	24%	22%
60 +	0%	0%

Is there a Site Management Committee at the site?	Yes
Is there a Site Management Agency at the site?	Yes
Status	Open
Are the majority of the population living on site?	Yes
Is the site physically accessible?	Yes
Is there any possibility to become inaccessible in event of disaster?	No
Is the site safe and secure?	Yes

Households 72

Individuals 601

The information included in this report was collected from 06/11/2019 to 13/11/2019.

To access DTM Mozambique products:

[Click here](#)



NEED

First need:	Shelter
Second need:	Healthcare
Third need:	Latrines



VULNERABILITIES

Pregnant women:	10	Elderly without care givers:	N/a
Breastfeeding mothers:	15	Single female head of household:	7
Mental/Physical disability:	6	Single male headed of household:	N/a
Chronic diseases:	N/a	Elderly head of household:	2



LAND TENURE

Number of Household renting land in place of origin:	N/a
Number of Household owning land in place of origin:	72



SHELTER

Top one NFI need not accessible to IDPs:	Closed containers to transport and /or store water
Top two NFI need not accessible to IDPs:	Items for sleeping (mats, blankets)
Top three NFI need not accessible to IDPs:	Cooking items (pots/pans)
Number of Household living in emergency shelter:	72
Number of Household living in permanent shelter:	N/a



WASH

Main source of drinking water:	Hand pumps
Main problem with water:	None
Average daily water consumption per person:	> 15 ltr
Average wait time for water:	Less than 15 minutes
Number of functional latrines at site:	72
Is there functional bathing space at site?	No
Is there hand washing stations with water and soap close to latrines/bathing space?	None
How clean you think the site is in terms of waste?	3. More or less clean
Do people live in areas where open defecation is frequently visible?	Yes



FOOD SECURITY

Do most people have access to functioning market?	No
Have people received food from a distribution at site?	Yes
When was the latest food distribution at this site?	Last week



HEALTH

Availability of healthcare services on site:	No
Number of functioning healthcare facilities:	N/a
Time to reach the nearest health facility:	More than 60 minutes
Why people don't have access to healthcare?	Other
Is medicines available for majority of the population:	No
During their pregnancy, are most women seeing a health professional?	Do not know/No answer
Do populations with HIV know where to go to seek treatment and care?	Unknown
Do people know where to go to seek Tuberculosis treatment and care?	Unknown
Has cholera been reported at this site since the cyclone?	No



EDUCATION

Majority of the primary school age children have access to a functioning school?	Yes
Is the school functional (brick walls, windows, doors, writing board)	No
Percentage of school age children attending school:	100
Walking time to the nearest education facility:	Less than 15 minutes



MOBILITY

Are the majority of the population living on this site?	Yes
Province of Origin:	Manica
District of Origin:	Sussundenga
Post of Origin:	Dombe
Locality of Origin:	Muoco



PROTECTION

Is there a protection desk on-site?	No
Is there a mechanism for referral for GBV survivors?	No
Is there a support mechanism for psychosocial needs of the population?	Yes
Does the women's, men, girls and boys know where to seek for help in cases of violation	Yes
Main reasons survivors could not find help?	Shame on reporting the situation Fear of retaliation from the violator



COMMUNITY ENGAGEMENT

Top 3 ways population communicates with humanitarian partners:	Staff from humanitarian agencies Community leader or group Local government office
Top 3 ways humanitarian partners communicates with population:	Staff from humanitarian agencies Community leader or group Local government office
Literacy level of majority of households	Does not read neither write
Does majority of family members have legal documentation?	No



LIVELIHOOD

Does the majority of the population on this site have access to farming lands?	Yes
If yes, how long does it take the majority of the population to reach their farming land?	1-2 hrs
Have households received agriculture inputs (seeds, tools) from a distribution at this site?	Yes

Survey Date: 2020-07-22

Site Location: -17.395727 , 37.353718

Site Information

Site Classification:	Resettlement Site		Age Range	% Male	% Female	Is there a Site Management Committee at the site?	Yes
Site type:	Open		< 1	5%	8%	Is there a Site Management Agency at the site?	Yes
Site Opening Date:	2013-03-18		1 - 5	9%	12%	Status	Open
Province:	Zambezia		6 - 17	9%	12%	Are the majority of the population living on site?	Yes
District:	Maganja Da Costa		18 - 59	23%	23%	Is the site physically accessible?	Yes
Post:	Nante		60 +	0%	0%	Is there any possibility to become inaccessible in event of disaster?	No
Locality:	Nante		*The demographic have been obtained by using the demographic calculation method			Is the site safe and secure?	Yes

Households

668

Individuals

3,298

The information included in this report was collected from 06/11/2019 to 13/11/2019.

To access DTM Mozambique products:

[Click here](#)



NEED

First need:	Food
Second need:	Household Items (NFI)
Third need:	Healthcare



VULNERABILITIES

Pregnant women:	10	Elderly without care givers:	N/a
Breastfeeding mothers:	10	Single female head of household:	28
Mental/Physical disability:	14	Single male headed of household:	6
Chronic diseases:	N/a	Elderly head of household:	N/a



LAND TENURE

Number of Household renting land in place of origin:	N/a
Number of Household owning land in place of origin:	668



SHELTER

Top one NFI need not accessible to IDPs:	Items for sleeping (mats, blankets)
Top two NFI need not accessible to IDPs:	Cooking items (pots/pans)
Top three NFI need not accessible to IDPs:	Hygiene products (for personal hygiene)
Number of Household living in emergency shelter:	200.4
Number of Household living in permanent shelter:	467.6



WASH

Main source of drinking water:	Hand pumps
Main problem with water:	None
Average daily water consumption per person:	> 15 ltr
Average wait time for water:	Less than 15 minutes
Number of functional latrines at site:	668
Is there functional bathing space at site?	Yes
Is there hand washing stations with water and soap close to latrines/bathing space?	Yes
How clean you think the site is in terms of waste?	2. Clean
Do people live in areas where open defecation is frequently visible?	No



FOOD SECURITY

Do most people have access to functioning market?	Yes
Have people received food from a distribution at site?	Yes
When was the latest food distribution at this site?	More than one month



HEALTH

Availability of healthcare services on site:	Yes
Number of functioning healthcare facilities:	N/a
Time to reach the nearest health facility:	31 - 60 minutes
Why people don't have access to healthcare?	N/a
Is medicines available for majority of the population:	Yes, of good quality and people can afford them
During their pregnancy, are most women seeing a health professional?	Yes
Do populations with HIV know where to go to seek treatment and care?	Yes
Do people know where to go to seek Tuberculosis treatment and care?	Yes
Has cholera been reported at this site since the cyclone?	No



EDUCATION

Majority of the primary school age children have access to a functioning school?	Yes
Is the school functional (brick walls, windows, doors, writing board)	No
Percentage of school age children attending school:	100
Walking time to the nearest education facility:	Less than 15 minutes



MOBILITY

Are the majority of the population living on this site?	Yes
Province of Origin:	Sofala
District of Origin:	Maganja Da Costa
Post of Origin:	Nante
Locality of Origin:	Nante



PROTECTION

Is there a protection desk on-site?	No
Is there a mechanism for referral for GBV survivors?	No
Is there a support mechanism for psychosocial needs of the population?	Yes
Does the women's, men, girls and boys know where to seek for help in cases of violation	Yes
Main reasons survivors could not find help?	Lack of confidence on the existing services



COMMUNITY ENGAGEMENT

Top 3 ways population communicates with humanitarian partners:	Staff from humanitarian agencies Community leader or group Local government office
Top 3 ways humanitarian partners communicates with population:	Staff from humanitarian agencies Community leader or group Local government office
Literacy level of majority of households	Does not read neither write
Does majority of family members have legal documentation?	No



LIVELIHOOD

Does the majority of the population on this site have access to farming lands?	Yes
If yes, how long does it take the majority of the population to reach their farming land?	2-3 hrs
Have households received agriculture inputs (seeds, tools) from a distribution at this site?	Yes

Survey Date: 2020-07-22

Site Location: -19.877 , 34.478

		Site Information					
Site Classification:	Resettlement Site		Age Range	% Male	% Female	Is there a Site Management Committee at the site?	Yes
Site type:	Open		< 1	7%	7%	Is there a Site Management Agency at the site?	Yes
Site Opening Date:	2019-05-25		1 - 5	7%	11%	Status	Open
Province:	Sofala		6 - 17	9%	14%	Are the majority of the population living on site?	Yes
District:	Buzi		18 - 59	20%	22%	Is the site physically accessible?	Yes
Post:	Buzi		60 +	2%	2%	Is there any possibility to become inaccessible in event of disaster?	No
Locality:	Guara Guara		*The demographic have been obtained by using the demographic calculation method			Is the site safe and secure?	Yes

Households

42

Individuals

148

The information included in this report was collected from 06/11/2019 to 13/11/2019.

To access DTM Mozambique products:

[Click here](#)



NEED

First need:	Food
Second need:	Water
Third need:	Shelter



VULNERABILITIES

Pregnant women:	1	Elderly without care givers:	N/a
Breastfeeding mothers:	6	Single female head of household:	9
Mental/Physical disability:	1	Single male headed of household:	N/a
Chronic diseases:	2	Elderly head of household:	1



LAND TENURE

Number of Household renting land in place of origin:	N/a
Number of Household owning land in place of origin:	42



SHELTER

Top one NFI need not accessible to IDPs:	Items for sleeping (mats, blankets)
Top two NFI need not accessible to IDPs:	Hygiene products (for personal hygiene)
Top three NFI need not accessible to IDPs:	Soap/detergent for washing clothes
Number of Household living in emergency shelter:	37.8
Number of Household living in permanent shelter:	4.2



WASH

Main source of drinking water:	Open well Hand pumps
Main problem with water:	None
Average daily water consumption per person:	> 15 ltr
Average wait time for water:	No wait
Number of functional latrines at site:	42
Is there functional bathing space at site?	Yes
Is there hand washing stations with water and soap close to latrines/bathing space?	Yes
How clean you think the site is in terms of waste?	2. Clean
Do people live in areas where open defecation is frequently visible?	No



FOOD SECURITY

Do most people have access to functioning market?	Yes
Have people received food from a distribution at site?	Yes
When was the latest food distribution at this site?	Last week



HEALTH

Availability of healthcare services on site:	Yes
Number of functioning healthcare facilities:	N/a
Time to reach the nearest health facility:	16 - 30 minutes
Why people don't have access to healthcare?	N/a
Is medicines available for majority of the population:	Yes, of good quality and people can afford them
During their pregnancy, are most women seeing a health professional?	Yes
Do populations with HIV know where to go to seek treatment and care?	Yes
Do people know where to go to seek Tuberculosis treatment and care?	Yes
Has cholera been reported at this site since the cyclone?	No



EDUCATION

Majority of the primary school age children have access to a functioning school?	Yes
Is the school functional (brick walls, windows, doors, writing board)	Yes
Percentage of school age children attending school:	100
Walking time to the nearest education facility:	31 - 60 minutes



MOBILITY

Are the majority of the population living on this site?	Yes
Province of Origin:	Sofala
District of Origin:	Buzi
Post of Origin:	Buzi
Locality of Origin:	Guara Guara



PROTECTION

Is there a protection desk on-site?	No
Is there a mechanism for referral for GBV survivors?	Yes
Is there a support mechanism for psychosocial needs of the population?	No



COMMUNITY ENGAGEMENT

Top 3 ways population communicates with humanitarian partners:	Radio programme in-calls Local government office Call centre /hotline
Top 3 ways humanitarian partners communicates with population:	Radio Staff from humanitarian agencies Local government office
Literacy level of majority of households	Does not read neither write
Does majority of family members have legal documentation?	No



LIVELIHOOD

Does the majority of the population on this site have access to farming lands?	Yes
If yes, how long does it take the majority of the population to reach their farming land?	1-2 hrs
Have households received agriculture inputs (seeds, tools) from a distribution at this site?	Yes

Survey Date: 2020-07-23

Site Location: -19.918 , 33.285

		Site Information					
Site Classification:	0-Jan-00		Age Range	% Male	% Female	Is there a Site Management Committee at the site?	Yes
Site type:	0-Jan-00		< 1	0%	2%	Is there a Site Management Agency at the site?	Yes
Site Opening Date:	2019-04-15		1 - 5	0%	3%	Status	Open
Province:	Manica		6 - 17	14%	18%	Are the majority of the population living on site?	Yes
District:	Sussundenga		18 - 59	32%	30%	Is the site physically accessible?	Limited access (only by boat)
Post:	Dombe		60 +	0%	2%	Is there any possibility to become inaccessible in event of disaster?	N/a
Locality:	Muoco		*The demographic have been obtained by using the demographic calculation method			Is the site safe and secure?	Yes

Households

36

Individuals

170

The information included in this report was collected from 06/11/2019 to 13/11/2019.

To access DTM Mozambique products:

[Click here](#)



NEED

First need:	Shelter
Second need:	Food
Third need:	Healthcare



VULNERABILITIES

Pregnant women:	0	Elderly without care givers:	3
Breastfeeding mothers:	7	Single female head of household:	3
Mental/Physical disability:	6	Single male headed of household:	1
Chronic diseases:	N/a	Elderly head of household:	7



LAND TENURE

Number of Household renting land in place of origin:	N/a
Number of Household owning land in place of origin:	61



SHELTER

Top one NFI need not accessible to IDPs:	Shoes and clothes
Top two NFI need not accessible to IDPs:	Mosquito nets
Top three NFI need not accessible to IDPs:	Items for sleeping (mats, blankets)
Number of Household living in emergency shelter:	36
Number of Household living in permanent shelter:	N/a



WASH

Main source of drinking water:	Hand pumps
Main problem with water:	None
Average daily water consumption per person:	> 15 ltr
Average wait time for water:	Between 31 and 60 minutes
Number of functional latrines at site:	61
Is there functional bathing space at site?	Yes
Is there hand washing stations with water and soap close to latrines/bathing space?	Yes, but without soap
How clean you think the site is in terms of waste?	1. Very clean
Do people live in areas where open defecation is frequently visible?	No



FOOD SECURITY

Do most people have access to functioning market?	No
Have people received food from a distribution at site?	Yes
When was the latest food distribution at this site?	Last two weeks



HEALTH

Availability of healthcare services on site:	Yes
Number of functioning healthcare facilities:	N/a
Time to reach the nearest health facility:	More than 60 minutes
Why people don't have access to healthcare?	N/a
Is medicines available for majority of the population:	Yes but not good quality
During their pregnancy, are most women seeing a health professional?	Yes
Do populations with HIV know where to go to seek treatment and care?	Yes
Do people know where to go to seek Tuberculosis treatment and care?	Yes
Has cholera been reported at this site since the cyclone?	No



EDUCATION

Majority of the primary school age children have access to a functioning school?	Yes
Is the school functional (brick walls, windows, doors, writing board)	No
Percentage of school age children attending school:	N/a
Walking time to the nearest education facility:	N/a



MOBILITY

Are the majority of the population living on this site?	Yes
Province of Origin:	Manica
District of Origin:	Sussundenga
Post of Origin:	Dombe
Locality of Origin:	Muoco



PROTECTION

Is there a protection desk on-site?	No
Is there a mechanism for referral for GBV survivors?	Yes
Is there a support mechanism for psychosocial needs of the population?	No
Does the women's, men, girls and boys know where to seek for help in cases of violation	Yes
Main reasons survivors could not find help?	Fear of retaliation from the violator



COMMUNITY ENGAGEMENT

Top 3 ways population communicates with humanitarian partners:	Religious Leader or group Community volunteer/mobilizers Local government office
Top 3 ways humanitarian partners communicates with population:	Staff from humanitarian agencies Community leader or group Local government office
Literacy level of majority of households	Does not read neither write
Does majority of family members have legal documentation?	No



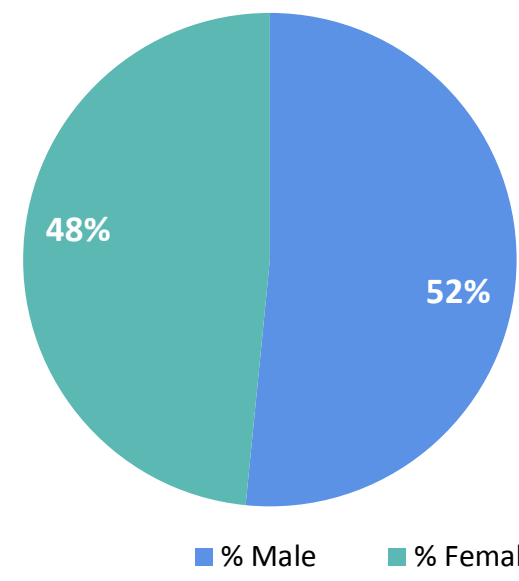
LIVELIHOOD

Does the majority of the population on this site have access to farming lands?	Yes
If yes, how long does it take the majority of the population to reach their farming land?	2-3 hrs
Have households received agriculture inputs (seeds, tools) from a distribution at this site?	Yes

Survey Date: 2020-07-23

Site Location: -19.4974 , 34.6028

Site Information					
Site Classification: Resettlement Site	Age Range	% Male	% Female	Is there a Site Management Committee at the site?	Yes
Site type: Open	< 1	4%	3%	Is there a Site Management Agency at the site?	Yes
Site Opening Date: 2019-05-18	1 - 5	11%	9%	Status	Open
Province: Sofala	6 - 17	13%	22%	Are the majority of the population living on site?	Yes
District: Dondo	18 - 59	23%	15%	Is the site physically accessible?	Yes
Post: Mafambisse	60 +	1%	0%	Is there any possibility to become inaccessible in event of disaster?	No
Locality: Mutua	*The demographic have been obtained by using the demographic calculation method			Is the site safe and secure?	Yes



Households

694

Individuals

2,934

The information included in this report was collected from 06/11/2019 to 13/11/2019.

To access DTM Mozambique products:

[Click here](#)



NEED

First need:	Latrines
Second need:	Food
Third need:	Household Items (NFI)



VULNERABILITIES

Pregnant women:	46	Elderly without care givers:	N/a
Breastfeeding mothers:	76	Single female head of household:	225
Mental/Physical disability:	142	Single male headed of household:	126
Chronic diseases:	108	Elderly head of household:	7



LAND TENURE

Number of Household renting land in place of origin:	486
Number of Household owning land in place of origin:	208



SHELTER

Top one NFI need not accessible to IDPs:	Heaters
Top two NFI need not accessible to IDPs:	Items for sleeping (mats, blankets)
Top three NFI need not accessible to IDPs:	Cooking items (pots/pans)
Number of Household living in emergency shelter:	104.1
Number of Household living in permanent shelter:	589.9



WASH

Main source of drinking water:	Small water system
Main problem with water:	None
Average daily water consumption per person:	> 15 ltr
Average wait time for water:	No wait
Number of functional latrines at site:	208
Is there functional bathing space at site?	Yes
Is there hand washing stations with water and soap close to latrines/bathing space?	Yes
How clean you think the site is in terms of waste?	1. Very clean
Do people live in areas where open defecation is frequently visible?	No



FOOD SECURITY

Do most people have access to functioning market?	Yes
Have people received food from a distribution at site?	Yes
When was the latest food distribution at this site?	More than two weeks



HEALTH

Availability of healthcare services on site:	Yes
Number of functioning healthcare facilities:	1
Time to reach the nearest health facility:	Less than 15 minutes
Why people don't have access to healthcare?	N/a
Is medicines available for majority of the population:	Yes, of good quality and people can afford them
During their pregnancy, are most women seeing a health professional?	Yes
Do populations with HIV know where to go to seek treatment and care?	Yes
Do people know where to go to seek Tuberculosis treatment and care?	Yes
Has cholera been reported at this site since the cyclone?	No



EDUCATION

Majority of the primary school age children have access to a functioning school?	Yes
Is the school functional (brick walls, windows, doors, writing board)	No
Percentage of school age children attending school:	70
Walking time to the nearest education facility:	More than 60 minutes



MOBILITY

Are the majority of the population living on this site?	Yes
Province of Origin:	Manica
District of Origin:	Dondo
Post of Origin:	Mafambisse
Locality of Origin:	Mutua



PROTECTION

Is there a protection desk on-site?	Yes
Is there a mechanism for referral for GBV survivors?	Yes
Is there a support mechanism for psychosocial needs of the population?	No
Does the women's, men, girls and boys know where to seek for help in cases of violation	Yes
Main reasons survivors could not find help?	Shame on reporting the situation Lack of confidence on the existing services Fear of retaliation from the



COMMUNITY ENGAGEMENT

Top 3 ways population communicates with humanitarian partners:	Staff from humanitarian agencies Suggestion box Local government office
Top 3 ways humanitarian partners communicates with population:	Staff from humanitarian agencies Community leader or group Women's groups
Literacy level of majority of households	Reads and writes moderately
Does majority of family members have legal documentation?	Yes



LIVELIHOOD

Does the majority of the population on this site have access to farming lands?	Yes
If yes, how long does it take the majority of the population to reach their farming land?	1-2 hrs
Have households received agriculture inputs (seeds, tools) from a distribution at this site?	Yes

Survey Date: 2020-07-22

Site Location: -17.575357 , 36.58067

Site Information

Site Classification: Resettlement Site		Age Range	% Male	% Female	Is there a Site Management Committee at the site?	Yes
Site type: Open		< 1	1%	1%	Is there a Site Management Agency at the site?	No
Site Opening Date: 2013-01-13		1 - 5	7%	10%	Status	Open
Province: Zambezia		6 - 17	12%	27%	Are the majority of the population living on site?	Yes
District: Nicoadala		18 - 59	14%	21%	Is the site physically accessible?	Yes
Post: Nicoadala		60 +	1%	6%	Is there any possibility to become inaccessible in event of disaster?	No
Locality: Munhonha		*The demographic have been obtained by using the demographic calculation method			Is the site safe and secure?	Yes

Households 218

Individuals 1,569

The information included in this report was collected from 06/11/2019 to 13/11/2019.

To access DTM Mozambique products:

[Click here](#)



NEED

First need:	Food
Second need:	Shelter
Third need:	Healthcare



VULNERABILITIES

Pregnant women:	0	Elderly without care givers:	N/a
Breastfeeding mothers:	20	Single female head of household:	N/a
Mental/Physical disability:	2	Single male headed of household:	N/a
Chronic diseases:	N/a	Elderly head of household:	54



LAND TENURE

Number of Household renting land in place of origin:	N/a
Number of Household owning land in place of origin:	N/a



SHELTER

Top one NFI need not accessible to IDPs:	Items for sleeping (mats, blankets)
Top two NFI need not accessible to IDPs:	Cooking items (pots/pans)
Top three NFI need not accessible to IDPs:	Soap/detergent for washing clothes
Number of Household living in emergency shelter:	10.9
Number of Household living in permanent shelter:	207.1



WASH

Main source of drinking water:	Hand pumps
Main problem with water:	None
Average daily water consumption per person:	Unknown
Average wait time for water:	Less than 15 minutes
Number of functional latrines at site:	N/a
Is there functional bathing space at site?	Yes
Is there hand washing stations with water and soap close to latrines/bathing space?	Yes
How clean you think the site is in terms of waste?	3. More or less clean
Do people live in areas where open defecation is frequently visible?	No



FOOD SECURITY

Do most people have access to functioning market?	No
Have people received food from a distribution at site?	Yes
When was the latest food distribution at this site?	More than one month



HEALTH

Availability of healthcare services on site:	No
Number of functioning healthcare facilities:	N/a
Time to reach the nearest health facility:	31 - 60 minutes
Why people don't have access to healthcare?	Other
Is medicines available for majority of the population:	Do not know/ no answer
During their pregnancy, are most women seeing a health professional?	Yes
Do populations with HIV know where to go to seek treatment and care?	Yes
Do people know where to go to seek Tuberculosis treatment and care?	Yes
Has cholera been reported at this site since the cyclone?	No



EDUCATION

Majority of the primary school age children have access to a functioning school?	Yes
Is the school functional (brick walls, windows, doors, writing board)	Yes
Percentage of school age children attending school:	90
Walking time to the nearest education facility:	Less than 15 minutes



MOBILITY

Are the majority of the population living on this site?	Yes
Province of Origin:	Zambezia
District of Origin:	Nicoadala
Post of Origin:	Nicoadala
Locality of Origin:	Munhonha



PROTECTION

Is there a protection desk on-site?	No
Is there a mechanism for referral for GBV survivors?	No
Is there a support mechanism for psychosocial needs of the population?	No
Does the women's, men, girls and boys know where to seek for help in cases of violation	Yes
Main reasons survivors could not find help?	Shame on reporting the situation Fear of retaliation from the violator



COMMUNITY ENGAGEMENT

Top 3 ways population communicates with humanitarian partners:	Staff from humanitarian agencies Local government office
Top 3 ways humanitarian partners communicates with population:	Community leader or group Local government office
Literacy level of majority of households	Does not read neither write
Does majority of family members have legal documentation?	Yes



LIVELIHOOD

Does the majority of the population on this site have access to farming lands?	Yes
If yes, how long does it take the majority of the population to reach their farming land?	1-2 hrs
Have households received agriculture inputs (seeds, tools) from a distribution at this site?	Yes

Survey Date: 2020-07-24

Site Location: -19.351 , 34.372

		Site Information					
Site Classification:	Resettlement Site		Age Range	% Male	% Female	Is there a Site Management Committee at the site?	Yes
Site type:	Open		< 1	2%	5%	Is there a Site Management Agency at the site?	Yes
Site Opening Date:	2019-05-19		1 - 5	10%	9%	Status	Open
Province:	Sofala		6 - 17	17%	17%	Are the majority of the population living on site?	Yes
District:	Nhamatanda		18 - 59	15%	20%	Is the site physically accessible?	Yes
Post:	Tica		60 +	2%	3%	Is there any possibility to become inaccessible in event of disaster?	Yes
Locality:	Lamego		*The demographic have been obtained by using the demographic calculation method			Is the site safe and secure?	Yes

Households 475

Individuals 2,534

The information included in this report was collected from 06/11/2019 to 13/11/2019.

To access DTM Mozambique products:

[Click here](#)



NEED

First need:	Shelter
Second need:	Other
Third need:	Food



VULNERABILITIES

Pregnant women:	96	Elderly without care givers:	N/a
Breastfeeding mothers:	154	Single female head of household:	39
Mental/Physical disability:	19	Single male headed of household:	36
Chronic diseases:	6	Elderly head of household:	48



LAND TENURE

Number of Household renting land in place of origin:	N/a
Number of Household owning land in place of origin:	475



SHELTER

Top one NFI need not accessible to IDPs:	Shoes and clothes
Top two NFI need not accessible to IDPs:	Cooking items (pots/pans)
Top three NFI need not accessible to IDPs:	Other
Number of Household living in emergency shelter:	345
Number of Household living in permanent shelter:	130



WASH

Main source of drinking water:	Hand pumps
Main problem with water:	None
Average daily water consumption per person:	> 15 ltr
Average wait time for water:	No wait
Number of functional latrines at site:	475
Is there functional bathing space at site?	Yes
Is there hand washing stations with water and soap close to latrines/bathing space?	Yes
How clean you think the site is in terms of waste?	2. Clean
Do people live in areas where open defecation is frequently visible?	No



FOOD SECURITY

Do most people have access to functioning market?	Yes
Have people received food from a distribution at site?	Yes
When was the latest food distribution at this site?	Last week



HEALTH

Availability of healthcare services on site:	Yes
Number of functioning healthcare facilities:	1
Time to reach the nearest health facility:	16 - 30 minutes
Why people don't have access to healthcare?	N/a
Is medicines available for majority of the population:	Yes, of good quality and people can afford them
During their pregnancy, are most women seeing a health professional?	Yes
Do populations with HIV know where to go to seek treatment and care?	Yes
Do people know where to go to seek Tuberculosis treatment and care?	Yes
Has cholera been reported at this site since the cyclone?	No



EDUCATION

Majority of the primary school age children have access to a functioning school?	Yes
Is the school functional (brick walls, windows, doors, writing board)	No
Percentage of school age children attending school:	80
Walking time to the nearest education facility:	16 - 30 minutes



MOBILITY

Are the majority of the population living on this site?	Yes
Province of Origin:	Manica
District of Origin:	Nhamatanda
Post of Origin:	Tica
Locality of Origin:	Tica Sede



PROTECTION

Is there a protection desk on-site?	Yes
Is there a mechanism for referral for GBV survivors?	Yes
Is there a support mechanism for psychosocial needs of the population?	No



COMMUNITY ENGAGEMENT

Top 3 ways population communicates with humanitarian partners:	Community volunteer/mobilizers Call centre /hotline Women's groups
Top 3 ways humanitarian partners communicates with population:	Community leader or group Community volunteer/mobilizers Local government office
Literacy level of majority of households	Reads and writes moderately
Does majority of family members have legal documentation?	No



LIVELIHOOD

Does the majority of the population on this site have access to farming lands?	Yes
If yes, how long does it take the majority of the population to reach their farming land?	1-2 hrs
Have households received agriculture inputs (seeds, tools) from a distribution at this site?	Yes

Survey Date: 2020-07-24

Site Location: -18.099624 , 34.967532

Site Information

Site Classification:	Resettlement Site		Age Range	% Male	% Female	Is there a Site Management Committee at the site?	Yes
Site type:	Open		< 1	2%	3%	Is there a Site Management Agency at the site?	Yes
Site Opening Date:	2019-03-29		1 - 5	4%	9%	Status	Open
Province:	Sofala		6 - 17	22%	19%	Are the majority of the population living on site?	Yes
District:	Caia		18 - 59	19%	20%	Is the site physically accessible?	Yes
Post:	Caia		60 +	1%	2%	Is there any possibility to become inaccessible in event of disaster?	Yes
Locality:	Caia Sede		*The demographic have been obtained by using the demographic calculation method				Is the site safe and secure?

Households

200

Individuals

1,006

The information included in this report was collected from 06/11/2019 to 13/11/2019.

To access DTM Mozambique products:

[Click here](#)



NEED

First need:	Water
Second need:	Shelter
Third need:	Healthcare



VULNERABILITIES

Pregnant women:	11	Elderly without care givers:	13
Breastfeeding mothers:	52	Single female head of household:	30
Mental/Physical disability:	9	Single male headed of household:	2
Chronic diseases:	10	Elderly head of household:	13



LAND TENURE

Number of Household renting land in place of origin:	N/a
Number of Household owning land in place of origin:	200



SHELTER

Top one NFI need not accessible to IDPs:	Closed containers to transport and /or store water
Top two NFI need not accessible to IDPs:	Mosquito nets
Top three NFI need not accessible to IDPs:	Cooking items (pots/pans)
Number of Household living in emergency shelter:	66
Number of Household living in permanent shelter:	134



WASH

Main source of drinking water:	Hand pumps
Main problem with water:	Long waiting time (queues)
Average daily water consumption per person:	> 15 ltr
Average wait time for water:	Between 31 and 60 minutes
Number of functional latrines at site:	N/a
Is there functional bathing space at site?	Yes
Is there hand washing stations with water and soap close to latrines/bathing space?	Yes, but without soap
How clean you think the site is in terms of waste?	2. Clean
Do people live in areas where open defecation is frequently visible?	No



FOOD SECURITY

Do most people have access to functioning market?	No
Have people received food from a distribution at site?	Yes
When was the latest food distribution at this site?	Last week



HEALTH

Availability of healthcare services on site:	No
Number of functioning healthcare facilities:	N/a
Time to reach the nearest health facility:	31 - 60 minutes
Why people don't have access to healthcare?	Do not know/No answer
Is medicines available for majority of the population:	No
During their pregnancy, are most women seeing a health professional?	Yes
Do populations with HIV know where to go to seek treatment and care?	Yes
Do people know where to go to seek Tuberculosis treatment and care?	Yes
Has cholera been reported at this site since the cyclone?	No



EDUCATION

Majority of the primary school age children have access to a functioning school?	Yes
Is the school functional (brick walls, windows, doors, writing board)	Yes
Percentage of school age children attending school:	85
Walking time to the nearest education facility:	31 - 60 minutes



MOBILITY

Are the majority of the population living on this site?	Yes
Province of Origin:	Manica
District of Origin:	Caia
Post of Origin:	Caia
Locality of Origin:	Ndoro



PROTECTION

Is there a protection desk on-site?	No
Is there a mechanism for referral for GBV survivors?	Yes
Is there a support mechanism for psychosocial needs of the population?	No
Does the women's, men, girls and boys know where to seek for help in cases of violation	Yes
Main reasons survivors could not find help?	Shame on reporting the situation Fear of retaliation from the violator



COMMUNITY ENGAGEMENT

Top 3 ways population communicates with humanitarian partners:	Suggestion box Call centre /hotline Local government office
Top 3 ways humanitarian partners communicates with population:	Staff from humanitarian agencies Community leader or group Local government office
Literacy level of majority of households	Does not read neither write
Does majority of family members have legal documentation?	Yes



LIVELIHOOD

Does the majority of the population on this site have access to farming lands?	Yes
If yes, how long does it take the majority of the population to reach their farming land?	1-2 hrs
Have households received agriculture inputs (seeds, tools) from a distribution at this site?	Yes

Survey Date: 2020-07-23

Site Location: -19.967 , 33.302

		Site Information					
Site Classification:	0-Jan-00		Age Range	% Male	% Female	Is there a Site Management Committee at the site?	Yes
Site type:	0-Jan-00		< 1	3%	0%	Is there a Site Management Agency at the site?	Yes
Site Opening Date:	2020-06-15		1 - 5	1%	13%	Status	Open
Province:	Manica		6 - 17	18%	10%	Are the majority of the population living on site?	Yes
District:	Sussundenga		18 - 59	26%	26%	Is the site physically accessible?	Limited access (only by boat)
Post:	Dombe		60 +	0%	4%	Is there any possibility to become inaccessible in event of disaster?	N/a
Locality:	Mabaia		*The demographic have been obtained by using the demographic calculation method			Is the site safe and secure?	Yes

Households

138

Individuals

588

The information included in this report was collected from 06/11/2019 to 13/11/2019.

To access DTM Mozambique products:

[Click here](#)



NEED

First need:	Food
Second need:	Shelter
Third need:	Healthcare



VULNERABILITIES

Pregnant women:	13	Elderly without care givers:	N/a
Breastfeeding mothers:	42	Single female head of household:	11
Mental/Physical disability:	14	Single male headed of household:	5
Chronic diseases:	N/a	Elderly head of household:	N/a



LAND TENURE

Number of Household renting land in place of origin:	N/a
Number of Household owning land in place of origin:	138



SHELTER

Top one NFI need not accessible to IDPs:	Shoes and clothes
Top two NFI need not accessible to IDPs:	Mosquito nets
Top three NFI need not accessible to IDPs:	Cooking items (pots/pans)
Number of Household living in emergency shelter:	138
Number of Household living in permanent shelter:	N/a



WASH

Main source of drinking water:	Hand pumps
Main problem with water:	None
Average daily water consumption per person:	> 15 ltr
Average wait time for water:	Less than 15 minutes
Number of functional latrines at site:	138
Is there functional bathing space at site?	Yes
Is there hand washing stations with water and soap close to latrines/bathing space?	Yes, but without soap
How clean you think the site is in terms of waste?	2. Clean
Do people live in areas where open defecation is frequently visible?	No



FOOD SECURITY

Do most people have access to functioning market?	No
Have people received food from a distribution at site?	Yes
When was the latest food distribution at this site?	Last two weeks



HEALTH

Availability of healthcare services on site:	Yes
Number of functioning healthcare facilities:	N/a
Time to reach the nearest health facility:	31 - 60 minutes
Why people don't have access to healthcare?	N/a
Is medicines available for majority of the population:	Yes but not good quality
During their pregnancy, are most women seeing a health professional?	Yes
Do populations with HIV know where to go to seek treatment and care?	Yes
Do people know where to go to seek Tuberculosis treatment and care?	Yes
Has cholera been reported at this site since the cyclone?	No



EDUCATION

Majority of the primary school age children have access to a functioning school?	Yes
Is the school functional (brick walls, windows, doors, writing board)	No
Percentage of school age children attending school:	N/a
Walking time to the nearest education facility:	N/a



MOBILITY

Are the majority of the population living on this site?	Yes
Province of Origin:	Manica
District of Origin:	Sussundenga
Post of Origin:	Dombe
Locality of Origin:	Muoco



PROTECTION

Is there a protection desk on-site?	No
Is there a mechanism for referral for GBV survivors?	Yes
Is there a support mechanism for psychosocial needs of the population?	No
Does the women's, men, girls and boys know where to seek for help in cases of violation	Yes
Main reasons survivors could not find help?	Fear of retaliation from the violator



COMMUNITY ENGAGEMENT

Top 3 ways population communicates with humanitarian partners:	Staff from humanitarian agencies Community leader or group Local government office
Top 3 ways humanitarian partners communicates with population:	Religious Leader or group Community volunteer/mobilizers Local government office
Literacy level of majority of households	Does not read neither write
Does majority of family members have legal documentation?	No



LIVELIHOOD

Does the majority of the population on this site have access to farming lands?	Yes
If yes, how long does it take the majority of the population to reach their farming land?	2-3 hrs
Have households received agriculture inputs (seeds, tools) from a distribution at this site?	Yes

Survey Date: 2020-07-23

Site Location: -17.657214 , 35.114732

Site Information

Site Classification:	Resettlement Site		Age Range	% Male	% Female	Is there a Site Management Committee at the site?	Yes
Site type:	Open		< 1	2%	2%	Is there a Site Management Agency at the site?	Yes
Site Opening Date:	2019-03-20		1 - 5	4%	8%	Status	Open
Province:	Sofala		6 - 17	24%	24%	Are the majority of the population living on site?	Yes
District:	Caia		18 - 59	16%	18%	Is the site physically accessible?	Yes
Post:	Murraça		60 +	1%	3%	Is there any possibility to become inaccessible in event of disaster?	Yes
Locality:	Murraça		*The demographic have been obtained by using the demographic calculation method				Is the site safe and secure?

Households

215

Individuals

1,142

The information included in this report was collected from 06/11/2019 to 13/11/2019.

To access DTM Mozambique products:

[Click here](#)



NEED

First need:	Shelter
Second need:	Food
Third need:	Household Items (NFI)



VULNERABILITIES

Pregnant women:	7	Elderly without care givers:	3
Breastfeeding mothers:	37	Single female head of household:	88
Mental/Physical disability:	12	Single male headed of household:	1
Chronic diseases:	24	Elderly head of household:	3



LAND TENURE

Number of Household renting land in place of origin:	N/a
Number of Household owning land in place of origin:	215



SHELTER

Top one NFI need not accessible to IDPs:	Mosquito nets
Top two NFI need not accessible to IDPs:	Cooking items (pots/pans)
Top three NFI need not accessible to IDPs:	Soap/detergent for washing clothes
Number of Household living in emergency shelter:	40
Number of Household living in permanent shelter:	175



WASH

Main source of drinking water:	Hand pumps
Main problem with water:	Long waiting time (queues)
Average daily water consumption per person:	> 15 ltr
Average wait time for water:	Between 16 and 30 mintes
Number of functional latrines at site:	N/a
Is there functional bathing space at site?	Yes
Is there hand washing stations with water and soap close to latrines/bathing space?	Yes, but without soap
How clean you think the site is in terms of waste?	2. Clean
Do people live in areas where open defecation is frequently visible?	No



FOOD SECURITY

Do most people have access to functioning market?	No
Have people received food from a distribution at site?	Yes
When was the latest food distribution at this site?	Last week



HEALTH

Availability of healthcare services on site:	No
Number of functioning healthcare facilities:	N/a
Time to reach the nearest health facility:	31 - 60 minutes
Why people don't have access to healthcare?	Facility is not physically accessible Transportation to health facility is
Is medicines available for majority of the population:	No
During their pregnancy, are most women seeing a health professional?	Yes
Do populations with HIV know where to go to seek treatment and care?	Yes
Do people know where to go to seek Tuberculosis treatment and care?	Yes
Has cholera been reported at this site since the cyclone?	No



EDUCATION

Majority of the primary school age children have access to a functioning school?	Yes
Is the school functional (brick walls, windows, doors, writing board)	Yes
Percentage of school age children attending school:	90
Walking time to the nearest education facility:	16 - 30 minutes



MOBILITY

Are the majority of the population living on this site?	Yes
Province of Origin:	Sofala
District of Origin:	Caia
Post of Origin:	Murraça
Locality of Origin:	Murraça



PROTECTION

Is there a protection desk on-site?	No
Is there a mechanism for referral for GBV survivors?	Yes
Is there a support mechanism for psychosocial needs of the population?	No
Does the women's, men, girls and boys know where to seek for help in cases of violation	Yes
Main reasons survivors could not find help?	Shame on reporting the situation Fear of retaliation from the violator



COMMUNITY ENGAGEMENT

Top 3 ways population communicates with humanitarian partners:	Suggestion box Local government office Call centre /hotline
Top 3 ways humanitarian partners communicates with population:	Staff from humanitarian agencies Community leader or group Local government office
Literacy level of majority of households	Does not read neither write
Does majority of family members have legal documentation?	Yes



LIVELIHOOD

Does the majority of the population on this site have access to farming lands?	Yes
If yes, how long does it take the majority of the population to reach their farming land?	1-2 hrs
Have households received agriculture inputs (seeds, tools) from a distribution at this site?	Yes

Survey Date: 2020-07-22

Site Location: -19.792955 , 33.95612

Site Information

Site Classification:	0-Jan-00		Age Range	% Male	% Female	Is there a Site Management Committee at the site?	No
Site type:	0-Jan-00		< 1	1%	2%	Is there a Site Management Agency at the site?	Yes
Site Opening Date:	2020-05-20		1 - 5	2%	5%	Status	Open
Province:	Sofala		6 - 17	11%	14%	Are the majority of the population living on site?	Yes
District:	Buzi		18 - 59	27%	31%	Is the site physically accessible?	Yes
Post:	Buzi		60 +	4%	2%	Is there any possibility to become inaccessible in event of disaster?	Yes
Locality:	Grudja		*The demographic have been obtained by using the demographic calculation method				Is the site safe and secure?

Households 430

Individuals 2,150

The information included in this report was collected from 06/11/2019 to 13/11/2019.

To access DTM Mozambique products:

[Click here](#)



NEED

First need:	Food
Second need:	Shelter
Third need:	Latrines



VULNERABILITIES

Pregnant women:	20	Elderly without care givers:	N/a
Breastfeeding mothers:	23	Single female head of household:	25
Mental/Physical disability:	6	Single male headed of household:	20
Chronic diseases:	5	Elderly head of household:	45



LAND TENURE

Number of Household renting land in place of origin:	8
Number of Household owning land in place of origin:	430



SHELTER

Top one NFI need not accessible to IDPs:	Closed containers to transport and /or store water
Top two NFI need not accessible to IDPs:	Items for sleeping (mats, blankets)
Top three NFI need not accessible to IDPs:	Soap/detergent for washing clothes
Number of Household living in emergency shelter:	387
Number of Household living in permanent shelter:	43



WASH

Main source of drinking water:	Open well
Main problem with water:	None
Average daily water consumption per person:	> 15 ltr
Average wait time for water:	No wait
Number of functional latrines at site:	430
Is there functional bathing space at site?	Yes
Is there hand washing stations with water and soap close to latrines/bathing space?	Yes
How clean you think the site is in terms of waste?	3. More or less clean
Do people live in areas where open defecation is frequently visible?	No



FOOD SECURITY

Do most people have access to functioning market?	Yes
Have people received food from a distribution at site?	Yes
When was the latest food distribution at this site?	Last week



HEALTH

Availability of healthcare services on site:	Yes
Number of functioning healthcare facilities:	N/a
Time to reach the nearest health facility:	More than 60 minutes
Why people don't have access to healthcare?	N/a
Is medicines available for majority of the population:	Yes, of good quality and people can afford them
During their pregnancy, are most women seeing a health professional?	Yes
Do populations with HIV know where to go to seek treatment and care?	Yes
Do people know where to go to seek Tuberculosis treatment and care?	Yes
Has cholera been reported at this site since the cyclone?	No



EDUCATION

Majority of the primary school age children have access to a functioning school?	Yes
Is the school functional (brick walls, windows, doors, writing board)	Yes
Percentage of school age children attending school:	100
Walking time to the nearest education facility:	More than 60 minutes



MOBILITY

Are the majority of the population living on this site?	Yes
Province of Origin:	Sofala
District of Origin:	Buzi
Post of Origin:	Buzi
Locality of Origin:	Grudja



PROTECTION

Is there a protection desk on-site?	No
Is there a mechanism for referral for GBV survivors?	Yes
Is there a support mechanism for psychosocial needs of the population?	No



COMMUNITY ENGAGEMENT

Top 3 ways population communicates with humanitarian partners:	Radio programme in-calls Local government office
Top 3 ways humanitarian partners communicates with population:	Radio Local government office
Literacy level of majority of households	Does not read neither write
Does majority of family members have legal documentation?	No



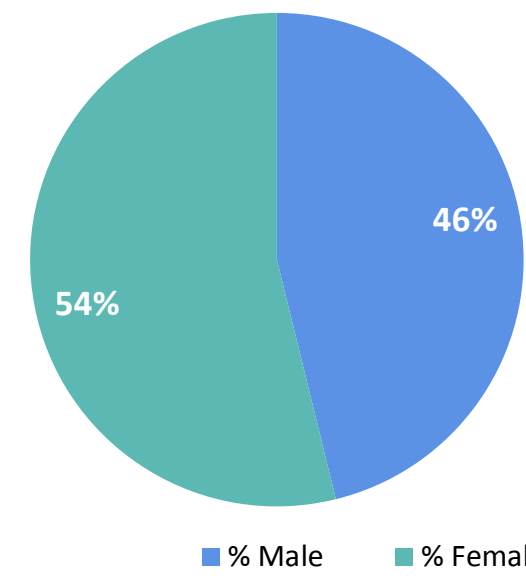
LIVELIHOOD

Does the majority of the population on this site have access to farming lands?	Yes
If yes, how long does it take the majority of the population to reach their farming land?	1-2 hrs
Have households received agriculture inputs (seeds, tools) from a distribution at this site?	Yes

Survey Date: 2020-07-23

Site Location: -20.054 , 33.307

Site Information		Age Range	% Male	% Female	Is there a Site Management Committee at the site?	Yes
Site Classification:	Resettlement Site	< 1	0%	5%	Is there a Site Management Agency at the site?	Yes
Site type:	Open	1 - 5	11%	14%	Status	Open
Site Opening Date:	2019-03-17	6 - 17	11%	9%	Are the majority of the population living on site?	Yes
Province:	Manica	18 - 59	22%	24%	Is the site physically accessible?	Yes
District:	Sussundenga	60 +	2%	1%	Is there any possibility to become inaccessible in event of disaster?	No
Post:	Dombe	*The demographic have been obtained by using the demographic calculation method			Is the site safe and secure?	Yes
Locality:	Mabaia					



Households

46

Individuals

182

The information included in this report was collected from 06/11/2019 to 13/11/2019.

To access DTM Mozambique products:

[Click here](#)



NEED

First need:	Shelter
Second need:	Healthcare
Third need:	Household Items (NFI)



VULNERABILITIES

Pregnant women:	6	Elderly without care givers:	N/a
Breastfeeding mothers:	13	Single female head of household:	3
Mental/Physical disability:	N/a	Single male headed of household:	2
Chronic diseases:	N/a	Elderly head of household:	1



LAND TENURE

Number of Household renting land in place of origin:	N/a
Number of Household owning land in place of origin:	46



SHELTER

Top one NFI need not accessible to IDPs:	Items for sleeping (mats, blankets)
Top two NFI need not accessible to IDPs:	Cooking items (pots/pans)
Top three NFI need not accessible to IDPs:	Hygiene products (for personal hygiene)
Number of Household living in emergency shelter:	46
Number of Household living in permanent shelter:	N/a



WASH

Main source of drinking water:	Hand pumps
Main problem with water:	None
Average daily water consumption per person:	> 15 ltr
Average wait time for water:	Between 31 and 60 minutes
Number of functional latrines at site:	46
Is there functional bathing space at site?	Yes
Is there hand washing stations with water and soap close to latrines/bathing space?	Yes
How clean you think the site is in terms of waste?	3. More or less clean
Do people live in areas where open defecation is frequently visible?	No



FOOD SECURITY

Do most people have access to functioning market?	No
Have people received food from a distribution at site?	Yes
When was the latest food distribution at this site?	Last week



HEALTH

Availability of healthcare services on site:	No
Number of functioning healthcare facilities:	N/a
Time to reach the nearest health facility:	More than 60 minutes
Why people don't have access to healthcare?	Other
Is medicines available for majority of the population:	No
During their pregnancy, are most women seeing a health professional?	Do not know/No answer
Do populations with HIV know where to go to seek treatment and care?	Unknown
Do people know where to go to seek Tuberculosis treatment and care?	Unknown
Has cholera been reported at this site since the cyclone?	No



EDUCATION

Majority of the primary school age children have access to a functioning school?	Yes
Is the school functional (brick walls, windows, doors, writing board)	No
Percentage of school age children attending school:	100
Walking time to the nearest education facility:	16 - 30 minutes



MOBILITY

Are the majority of the population living on this site?	Yes
Province of Origin:	Manica
District of Origin:	Sussundenga
Post of Origin:	Dombe
Locality of Origin:	Muoco



PROTECTION

Is there a protection desk on-site?	No
Is there a mechanism for referral for GBV survivors?	No
Is there a support mechanism for psychosocial needs of the population?	Unknown
Does the women's, men, girls and boys know where to seek for help in cases of violation	Yes
Main reasons survivors could not find help?	Shame on reporting the situation Fear of retaliation from the violator



COMMUNITY ENGAGEMENT

Top 3 ways population communicates with humanitarian partners:	Staff from humanitarian agencies Community leader or group Local government office
Top 3 ways humanitarian partners communicates with population:	Staff from humanitarian agencies Community leader or group Local government office
Literacy level of majority of households	Does not read neither write
Does majority of family members have legal documentation?	No



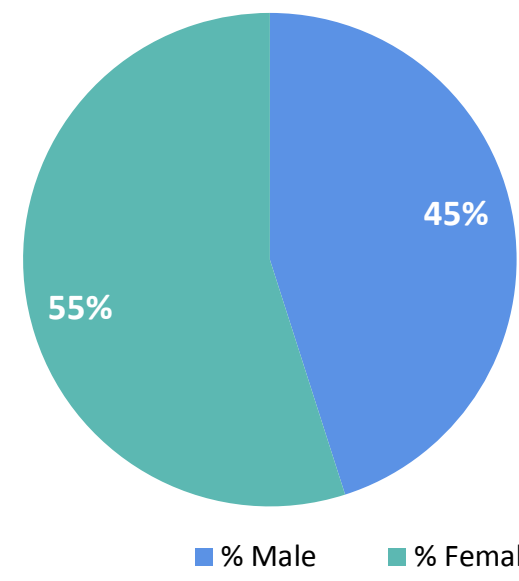
LIVELIHOOD

Does the majority of the population on this site have access to farming lands?	Yes
If yes, how long does it take the majority of the population to reach their farming land?	1-2 hrs
Have households received agriculture inputs (seeds, tools) from a distribution at this site?	Yes

Survey Date: 2020-07-24

Site Location: -19.92641, 33.55556

Site Information	
Site Classification: Resettlement Site	Age Range
Site type: Open	< 1
Site Opening Date: 2019-03-20	1 - 5
Province: Manica	6 - 17
District: Sussundenga	18 - 59
Post: Dombe	60 +
Locality: Matarara	



*The demographic have been obtained by using the demographic calculation method

Age Range	% Male	% Female
< 1	0%	0%
1 - 5	5%	8%
6 - 17	16%	19%
18 - 59	22%	23%
60 +	2%	5%

Is there a Site Management Committee at the site?	Yes
Is there a Site Management Agency at the site?	Yes
Status	Open
Are the majority of the population living on site?	Yes
Is the site physically accessible?	Yes
Is there any possibility to become inaccessible in event of disaster?	No
Is the site safe and secure?	Yes

Households 548

Individuals 1,409

The information included in this report was collected from 06/11/2019 to 13/11/2019.

To access DTM Mozambique products:

[Click here](#)



NEED

First need:	Food
Second need:	Healthcare
Third need:	Water



VULNERABILITIES

Pregnant women:	0	Elderly without care givers:	N/a
Breastfeeding mothers:	20	Single female head of household:	5
Mental/Physical disability:	6	Single male headed of household:	3
Chronic diseases:	N/a	Elderly head of household:	3



LAND TENURE

Number of Household renting land in place of origin:	N/a
Number of Household owning land in place of origin:	548



SHELTER

Top one NFI need not accessible to IDPs:	Closed containers to transport and /or store water
Top two NFI need not accessible to IDPs:	Items for sleeping (mats, blankets)
Top three NFI need not accessible to IDPs:	Hygiene products (for personal hygiene)
Number of Household living in emergency shelter:	512
Number of Household living in permanent shelter:	36



WASH

Main source of drinking water:	Hand pumps
Main problem with water:	None
Average daily water consumption per person:	> 15 ltr
Average wait time for water:	Between 16 and 30 mintes
Number of functional latrines at site:	548
Is there functional bathing space at site?	Yes
Is there hand washing stations with water and soap close to latrines/bathing space?	Yes
How clean you think the site is in terms of waste?	3. More or less clean
Do people live in areas where open defecation is frequently visible?	No



FOOD SECURITY

Do most people have access to functioning market?	No
Have people received food from a distribution at site?	Yes
When was the latest food distribution at this site?	More than two weeks



HEALTH

Availability of healthcare services on site:	No
Number of functioning healthcare facilities:	N/a
Time to reach the nearest health facility:	More than 60 minutes
Why people don't have access to healthcare?	Other
Is medicines available for majority of the population:	No
During their pregnancy, are most women seeing a health professional?	Yes
Do populations with HIV know where to go to seek treatment and care?	Yes
Do people know where to go to seek Tuberculosis treatment and care?	Yes
Has cholera been reported at this site since the cyclone?	No



EDUCATION

Majority of the primary school age children have access to a functioning school?	Yes
Is the school functional (brick walls, windows, doors, writing board)	No
Percentage of school age children attending school:	100
Walking time to the nearest education facility:	31 - 60 minutes



MOBILITY

Are the majority of the population living on this site?	Yes
Province of Origin:	Manica
District of Origin:	Sussundenga
Post of Origin:	Dombe
Locality of Origin:	Matacara



PROTECTION

Is there a protection desk on-site?	No
Is there a mechanism for referral for GBV survivors?	No
Is there a support mechanism for psychosocial needs of the population?	No
Does the women's, men, girls and boys know where to seek for help in cases of violation	Yes
Main reasons survivors could not find help?	Shame on reporting the situation Fear of retaliation from the violator



COMMUNITY ENGAGEMENT

Top 3 ways population communicates with humanitarian partners:	Community leader or group volunteer/mobilizers Local government office
Top 3 ways humanitarian partners communicates with population:	Community leader or group volunteer/mobilizers Local government office
Literacy level of majority of households	Does not read neither write
Does majority of family members have legal documentation?	No

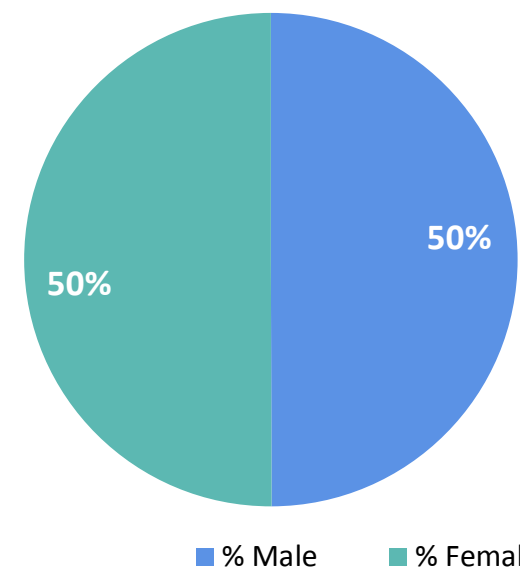


LIVELIHOOD

Does the majority of the population on this site have access to farming lands?	Yes
If yes, how long does it take the majority of the population to reach their farming land?	1-2 hrs
Have households received agriculture inputs (seeds, tools) from a distribution at this site?	Yes

Survey Date: 2020-07-24

Site Location: -19.926 , 33.545

		Site Information					
Site Classification:	Resettlement Site	 <p>50% Male 50% Female</p>	Age Range	% Male	% Female	Is there a Site Management Committee at the site?	Yes
Site type:	Open		< 1	0%	0%	Is there a Site Management Agency at the site?	Yes
Site Opening Date:	2019-04-16		1 - 5	5%	4%	Status	Open
Province:	Manica		6 - 17	19%	18%	Are the majority of the population living on site?	Yes
District:	Sussundenga		18 - 59	24%	24%	Is the site physically accessible?	Yes
Post:	Dombe		60 +	1%	3%	Is there any possibility to become inaccessible in event of disaster?	No
Locality:	Matarara		*The demographic have been obtained by using the demographic calculation method			Is the site safe and secure?	Yes

Households

260

Individuals

1,087

The information included in this report was collected from 06/11/2019 to 13/11/2019.

To access DTM Mozambique products:

[Click here](#)



NEED

First need:	Food
Second need:	Shelter
Third need:	Healthcare



VULNERABILITIES

Pregnant women:	26	Elderly without care givers:	N/a
Breastfeeding mothers:	64	Single female head of household:	14
Mental/Physical disability:	34	Single male headed of household:	5
Chronic diseases:	N/a	Elderly head of household:	25



LAND TENURE

Number of Household renting land in place of origin:	N/a
Number of Household owning land in place of origin:	260



SHELTER

Top one NFI need not accessible to IDPs:	Items for sleeping (mats, blankets)
Top two NFI need not accessible to IDPs:	Hygiene products (for personal hygiene)
Top three NFI need not accessible to IDPs:	Soap/detergent for washing clothes
Number of Household living in emergency shelter:	259
Number of Household living in permanent shelter:	1



WASH

Main source of drinking water:	Hand pumps
Main problem with water:	None
Average daily water consumption per person:	> 15 ltr
Average wait time for water:	Between 31 and 60 minutes
Number of functional latrines at site:	260
Is there functional bathing space at site?	Yes
Is there hand washing stations with water and soap close to latrines/bathing space?	Yes
How clean you think the site is in terms of waste?	3. More or less clean
Do people live in areas where open defecation is frequently visible?	No



FOOD SECURITY

Do most people have access to functioning market?	No
Have people received food from a distribution at site?	Yes
When was the latest food distribution at this site?	More than two weeks



HEALTH

Availability of healthcare services on site:	No
Number of functioning healthcare facilities:	N/a
Time to reach the nearest health facility:	More than 60 minutes
Why people don't have access to healthcare?	Other
Is medicines available for majority of the population:	No
During their pregnancy, are most women seeing a health professional?	Yes
Do populations with HIV know where to go to seek treatment and care?	Yes
Do people know where to go to seek Tuberculosis treatment and care?	Yes
Has cholera been reported at this site since the cyclone?	No



EDUCATION

Majority of the primary school age children have access to a functioning school?	Yes
Is the school functional (brick walls, windows, doors, writing board)	No
Percentage of school age children attending school:	100
Walking time to the nearest education facility:	31 - 60 minutes



MOBILITY

Are the majority of the population living on this site?	Yes
Province of Origin:	Sofala
District of Origin:	Sussundenga
Post of Origin:	Dombe
Locality of Origin:	Matacara



PROTECTION

Is there a protection desk on-site?	No
Is there a mechanism for referral for GBV survivors?	No
Is there a support mechanism for psychosocial needs of the population?	Yes
Does the women's, men, girls and boys know where to seek for help in cases of violation	Yes
Main reasons survivors could not find help?	Shame on reporting the situation Fear of retaliation from the violator



COMMUNITY ENGAGEMENT

Top 3 ways population communicates with humanitarian partners:	Community leader or group Community volunteer/mobilizers Local government office
Top 3 ways humanitarian partners communicates with population:	Community leader or group Community volunteer/mobilizers Local government office
Literacy level of majority of households	Does not read neither write
Does majority of family members have legal documentation?	No



LIVELIHOOD

Does the majority of the population on this site have access to farming lands?	Yes
If yes, how long does it take the majority of the population to reach their farming land?	1-2 hrs
Have households received agriculture inputs (seeds, tools) from a distribution at this site?	Yes

Survey Date: 2020-07-24

Site Location: -17.498492 , 35.208168

Site Information

Site Classification: Resettlement Site		Age Range	% Male	% Female	Is there a Site Management Committee at the site?	Yes
Site type: Open		< 1	8%	11%	Is there a Site Management Agency at the site?	Yes
Site Opening Date: 2019-03-15		1 - 5	9%	14%	Status	Open
Province: Tete		6 - 17	6%	8%	Are the majority of the population living on site?	Yes
District: Mutarara		18 - 59	17%	24%	Is the site physically accessible?	Yes
Post: Inhangoma		60 +	1%	2%	Is there any possibility to become inaccessible in event of disaster?	Yes
Locality: Kanhungue		*The demographic have been obtained by using the demographic calculation method			Is the site safe and secure?	Yes

Households

63

Individuals

328

The information included in this report was collected from 06/11/2019 to 13/11/2019.

To access DTM Mozambique products:

[Click here](#)



NEED

First need:	Household Items (NFI)
Second need:	Healthcare
Third need:	Food



VULNERABILITIES

Pregnant women:	3	Elderly without care givers:	N/a
Breastfeeding mothers:	28	Single female head of household:	3
Mental/Physical disability:	11	Single male headed of household:	2
Chronic diseases:	1	Elderly head of household:	N/a



LAND TENURE

Number of Household renting land in place of origin:	N/a
Number of Household owning land in place of origin:	63



SHELTER

Top one NFI need not accessible to IDPs:	Items for sleeping (mats, blankets)
Top two NFI need not accessible to IDPs:	Cooking items (pots/pans)
Top three NFI need not accessible to IDPs:	Hygiene products (for personal hygiene)
Number of Household living in emergency shelter:	N/a
Number of Household living in permanent shelter:	63



WASH

Main source of drinking water:	Hand pumps
Main problem with water:	None
Average daily water consumption per person:	> 15 ltr
Average wait time for water:	Less than 15 minutes
Number of functional latrines at site:	63
Is there functional bathing space at site?	No
Is there hand washing stations with water and soap close to latrines/bathing space?	None
How clean you think the site is in terms of waste?	3. More or less clean
Do people live in areas where open defecation is frequently visible?	Yes



FOOD SECURITY

Do most people have access to functioning market?	No
Have people received food from a distribution at site?	Yes
When was the latest food distribution at this site?	More than one month



HEALTH

Availability of healthcare services on site:	No
Number of functioning healthcare facilities:	N/a
Time to reach the nearest health facility:	More than 60 minutes
Why people don't have access to healthcare?	Other
Is medicines available for majority of the population:	No
During their pregnancy, are most women seeing a health professional?	Yes
Do populations with HIV know where to go to seek treatment and care?	Yes
Do people know where to go to seek Tuberculosis treatment and care?	Yes
Has cholera been reported at this site since the cyclone?	No



EDUCATION

Majority of the primary school age children have access to a functioning school?	Yes
Is the school functional (brick walls, windows, doors, writing board)	Yes
Percentage of school age children attending school:	100
Walking time to the nearest education facility:	Less than 15 minutes



MOBILITY

Are the majority of the population living on this site?	Yes
Province of Origin:	Sofala
District of Origin:	Mutarara
Post of Origin:	Inhangoma
Locality of Origin:	Kanhungue



PROTECTION

Is there a protection desk on-site?	No
Is there a mechanism for referral for GBV survivors?	No
Is there a support mechanism for psychosocial needs of the population?	Yes
Does the women's, men, girls and boys know where to seek for help in cases of violation	Yes
Main reasons survivors could not find help?	Shame on reporting the situation



COMMUNITY ENGAGEMENT

Top 3 ways population communicates with humanitarian partners:	Local government office Call centre /hotline Community leader or group
Top 3 ways humanitarian partners communicates with population:	Local government office Community leader or group Other, please specify:
Literacy level of majority of households	Reads and writes moderately
Does majority of family members have legal documentation?	No



LIVELIHOOD

Does the majority of the population on this site have access to farming lands?	Yes
If yes, how long does it take the majority of the population to reach their farming land?	1-2 hrs
Have households received agriculture inputs (seeds, tools) from a distribution at this site?	Yes

Survey Date: 2020-07-23

Site Location: -16.924549 , 34.849293

Site Information

Site Classification:	Resettlement Site		Age Range	% Male	% Female	Is there a Site Management Committee at the site?	Yes
Site type:	Open		< 1	9%	10%	Is there a Site Management Agency at the site?	Yes
Site Opening Date:	2019-03-14		1 - 5	11%	15%	Status	Open
Province:	Tete		6 - 17	7%	12%	Are the majority of the population living on site?	Yes
District:	Mutarara		18 - 59	16%	17%	Is the site physically accessible?	Yes
Post:	Nhamayabue		60 +	1%	2%	Is there any possibility to become inaccessible in event of disaster?	Yes
Locality:	Sinjal		*The demographic have been obtained by using the demographic calculation method				Is the site safe and secure?

Households

80

Individuals

409

The information included in this report was collected from 06/11/2019 to 13/11/2019.

To access DTM Mozambique products:

[Click here](#)



NEED

First need:	Food
Second need:	Water
Third need:	Shelter



VULNERABILITIES

Pregnant women:	2	Elderly without care givers:	2
Breastfeeding mothers:	30	Single female head of household:	12
Mental/Physical disability:	4	Single male headed of household:	5
Chronic diseases:	N/a	Elderly head of household:	2



LAND TENURE

Number of Household renting land in place of origin:	N/a
Number of Household owning land in place of origin:	80



SHELTER

Top one NFI need not accessible to IDPs:	Mosquito nets
Top two NFI need not accessible to IDPs:	Items for sleeping (mats, blankets)
Top three NFI need not accessible to IDPs:	Cooking items (pots/pans)
Number of Household living in emergency shelter:	N/a
Number of Household living in permanent shelter:	80



WASH

Main source of drinking water:	Hand pumps
Main problem with water:	None
Average daily water consumption per person:	> 15 ltr
Average wait time for water:	Between 16 and 30 mintes
Number of functional latrines at site:	80
Is there functional bathing space at site?	Yes
Is there hand washing stations with water and soap close to latrines/bathing space?	Yes, but without soap
How clean you think the site is in terms of waste?	3. More or less clean
Do people live in areas where open defecation is frequently visible?	Yes



FOOD SECURITY

Do most people have access to functioning market?	No
Have people received food from a distribution at site?	Yes
When was the latest food distribution at this site?	More than one month



HEALTH

Availability of healthcare services on site:	No
Number of functioning healthcare facilities:	N/a
Time to reach the nearest health facility:	More than 60 minutes
Why people don't have access to healthcare?	Other
Is medicines available for majority of the population:	No
During their pregnancy, are most women seeing a health professional?	Yes
Do populations with HIV know where to go to seek treatment and care?	Yes
Do people know where to go to seek Tuberculosis treatment and care?	Yes
Has cholera been reported at this site since the cyclone?	No



EDUCATION

Majority of the primary school age children have access to a functioning school?	Yes
Is the school functional (brick walls, windows, doors, writing board)	Yes
Percentage of school age children attending school:	100
Walking time to the nearest education facility:	16 - 30 minutes



MOBILITY

Are the majority of the population living on this site?	Yes
Province of Origin:	Sofala
District of Origin:	Mutarara
Post of Origin:	Nhamayabue
Locality of Origin:	Sinjal



PROTECTION

Is there a protection desk on-site?	No
Is there a mechanism for referral for GBV survivors?	No
Is there a support mechanism for psychosocial needs of the population?	No



COMMUNITY ENGAGEMENT

Top 3 ways population communicates with humanitarian partners:	Community leader or group Local government office Call centre /hotline
Top 3 ways humanitarian partners communicates with population:	Local government office Community leader or group Other, please specify:
Literacy level of majority of households	Reads and writes moderately
Does majority of family members have legal documentation?	No



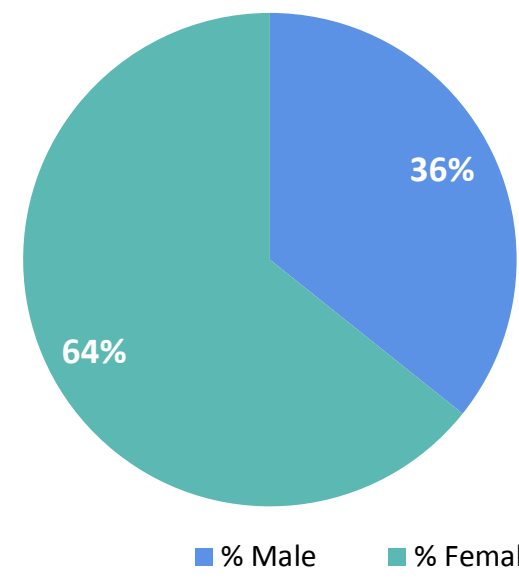
LIVELIHOOD

Does the majority of the population on this site have access to farming lands?	Yes
If yes, how long does it take the majority of the population to reach their farming land?	1-2 hrs
Have households received agriculture inputs (seeds, tools) from a distribution at this site?	Yes

Survey Date: 2020-07-23

Site Location: -17.538059 , 37.342148

Site Information	
Site Classification: Resettlement Site	Age Range
Site type: Open	% Male
Site Opening Date: 2019-03-08	% Female
Province: Zambezia	Is there a Site Management Committee at the site? Yes
District: Maganja Da Costa	Is there a Site Management Agency at the site? Yes
Post: Nante	Status: Open
Locality: Nomiua	Are the majority of the population living on site? Yes
	Is the site physically accessible? Yes
	Is there any possibility to become inaccessible in event of disaster? Yes
	Is the site safe and secure? Yes



Age Range	% Male	% Female
< 1	4%	10%
1 - 5	6%	13%
6 - 17	10%	11%
18 - 59	13%	27%
60 +	3%	3%

*The demographic have been obtained by using the demographic calculation method

Households

426

Individuals

2,130

The information included in this report was collected from 06/11/2019 to 13/11/2019.

To access DTM Mozambique products:

[Click here](#)



NEED

First need:	Other
Second need:	Household Items (NFI)
Third need:	Food



VULNERABILITIES

Pregnant women:	5	Elderly without care givers:	N/a
Breastfeeding mothers:	15	Single female head of household:	21
Mental/Physical disability:	3	Single male headed of household:	1
Chronic diseases:	1	Elderly head of household:	13



LAND TENURE

Number of Household renting land in place of origin:	N/a
Number of Household owning land in place of origin:	426



SHELTER

Top one NFI need not accessible to IDPs:	Mosquito nets
Top two NFI need not accessible to IDPs:	Items for sleeping (mats, blankets)
Top three NFI need not accessible to IDPs:	Cooking items (pots/pans)
Number of Household living in emergency shelter:	383.4
Number of Household living in permanent shelter:	42.6



WASH

Main source of drinking water:	Hand pumps
Main problem with water:	None
Average daily water consumption per person:	> 15 ltr
Average wait time for water:	No wait
Number of functional latrines at site:	426
Is there functional bathing space at site?	Yes
Is there hand washing stations with water and soap close to latrines/bathing space?	Yes
How clean you think the site is in terms of waste?	2. Clean
Do people live in areas where open defecation is frequently visible?	No



FOOD SECURITY

Do most people have access to functioning market?	Yes
Have people received food from a distribution at site?	Yes
When was the latest food distribution at this site?	More than one month



HEALTH

Availability of healthcare services on site:	Yes
Number of functioning healthcare facilities:	1
Time to reach the nearest health facility:	Less than 15 minutes
Why people don't have access to healthcare?	Other
Is medicines available for majority of the population:	Yes, of good quality and people can afford them
During their pregnancy, are most women seeing a health professional?	Yes
Do populations with HIV know where to go to seek treatment and care?	Yes
Do people know where to go to seek Tuberculosis treatment and care?	Yes
Has cholera been reported at this site since the cyclone?	No



EDUCATION

Majority of the primary school age children have access to a functioning school?	Yes
Is the school functional (brick walls, windows, doors, writing board)	No
Percentage of school age children attending school:	100
Walking time to the nearest education facility:	16 - 30 minutes



MOBILITY

Are the majority of the population living on this site?	Yes
Province of Origin:	Sofala
District of Origin:	Maganja Da Costa
Post of Origin:	Nante
Locality of Origin:	Nomiua



PROTECTION

Is there a protection desk on-site?	No
Is there a mechanism for referral for GBV survivors?	No
Is there a support mechanism for psychosocial needs of the population?	Yes



COMMUNITY ENGAGEMENT

Top 3 ways population communicates with humanitarian partners:	Staff from humanitarian agencies Religious Leader or group Local government office
Top 3 ways humanitarian partners communicates with population:	Staff from humanitarian agencies Local government office Community leader or group
Literacy level of majority of households	Does not read neither write
Does majority of family members have legal documentation?	No



LIVELIHOOD

Does the majority of the population on this site have access to farming lands?	Yes
If yes, how long does it take the majority of the population to reach their farming land?	2-3 hrs
Have households received agriculture inputs (seeds, tools) from a distribution at this site?	Yes

Survey Date: 2020-07-23

Site Location: -17.491061, 37.212075

Site Information

Site Classification:	Resettlement Site		Age Range	% Male	% Female	Is there a Site Management Committee at the site?	Yes
Site type:	Open		< 1	7%	3%	Is there a Site Management Agency at the site?	Unknown
Site Opening Date:	2015-01-10		1 - 5	5%	7%	Status	Open
Province:	Zambezia		6 - 17	13%	14%	Are the majority of the population living on site?	Yes
District:	Namacurra		18 - 59	22%	24%	Is the site physically accessible?	Yes
Post:	Macuze		60 +	2%	2%	Is there any possibility to become inaccessible in event of disaster?	No
Locality:	Furquia		*The demographic have been obtained by using the demographic calculation method				Is the site safe and secure?

Households 262

Individuals 947

The information included in this report was collected from 06/11/2019 to 13/11/2019.

To access DTM Mozambique products:

[Click here](#)



NEED

First need:	Food
Second need:	Shelter
Third need:	Water



VULNERABILITIES

Pregnant women:	10	Elderly without care givers:	N/a
Breastfeeding mothers:	14	Single female head of household:	202
Mental/Physical disability:	9	Single male headed of household:	3
Chronic diseases:	11	Elderly head of household:	36



LAND TENURE

Number of Household renting land in place of origin:	N/a
Number of Household owning land in place of origin:	N/a



SHELTER

Top one NFI need not accessible to IDPs:	Items for sleeping (mats, blankets)
Top two NFI need not accessible to IDPs:	Cooking items (pots/pans)
Top three NFI need not accessible to IDPs:	Hygiene products (for personal hygiene)
Number of Household living in emergency shelter:	131
Number of Household living in permanent shelter:	131



WASH

Main source of drinking water:	Hand pumps
Main problem with water:	None
Average daily water consumption per person:	> 15 ltr
Average wait time for water:	Between 16 and 30 mintes
Number of functional latrines at site:	N/a
Is there functional bathing space at site?	Yes
Is there hand washing stations with water and soap close to latrines/bathing space?	Yes
How clean you think the site is in terms of waste?	2. Clean
Do people live in areas where open defecation is frequently visible?	No



FOOD SECURITY

Do most people have access to functioning market?	Yes
Have people received food from a distribution at site?	Yes
When was the latest food distribution at this site?	More than one month



HEALTH

Availability of healthcare services on site:	No
Number of functioning healthcare facilities:	N/a
Time to reach the nearest health facility:	16 - 30 minutes
Why people don't have access to healthcare?	Do not know/No answer
Is medicines available for majority of the population:	Do not know/ no answer
During their pregnancy, are most women seeing a health professional?	Yes
Do populations with HIV know where to go to seek treatment and care?	Yes
Do people know where to go to seek Tuberculosis treatment and care?	Yes
Has cholera been reported at this site since the cyclone?	No



EDUCATION

Majority of the primary school age children have access to a functioning school?	Yes
Is the school functional (brick walls, windows, doors, writing board)	Yes
Percentage of school age children attending school:	95
Walking time to the nearest education facility:	Less than 15 minutes



MOBILITY

Are the majority of the population living on this site?	Yes
Province of Origin:	Zambezia
District of Origin:	Namacurra
Post of Origin:	Macuze
Locality of Origin:	Furquia



PROTECTION

Is there a protection desk on-site?	No
Is there a mechanism for referral for GBV survivors?	Yes
Is there a support mechanism for psychosocial needs of the population?	No
Does the women's, men, girls and boys know where to seek for help in cases of violation	Yes
Main reasons survivors could not find help?	Lack of existing services Shame on reporting the situation Fear of retaliation from the violator



COMMUNITY ENGAGEMENT

Top 3 ways population communicates with humanitarian partners:	Staff from humanitarian agencies Call centre /hotline Local government office
Top 3 ways humanitarian partners communicates with population:	Community leader or group Call centre /hotline Local government office
Literacy level of majority of households	Does not read neither write
Does majority of family members have legal documentation?	Yes



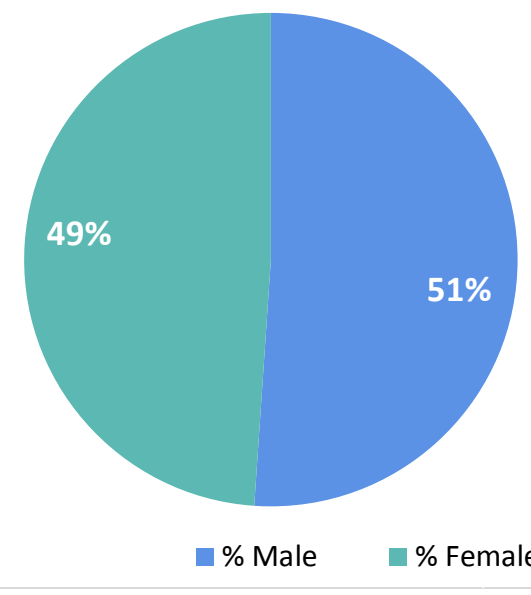
LIVELIHOOD

Does the majority of the population on this site have access to farming lands?	Yes
If yes, how long does it take the majority of the population to reach their farming land?	1-2 hrs
Have households received agriculture inputs (seeds, tools) from a distribution at this site?	Yes

Survey Date: 2020-07-22

Site Location: -19.405 , 34.707

Site Information	
Site Classification: Resettlement Site	Age Range
Site type: Open	< 1
Site Opening Date: 2019-05-24	1 - 5
Province: Sofala	6 - 17
District: Dondo	18 - 59
Post: Dondo	60 +
Locality: Savane	



Age Range	% Male	% Female
< 1	1%	0%
1 - 5	7%	4%
6 - 17	19%	22%
18 - 59	25%	23%
60 +	0%	1%

*The demographic have been obtained by using the demographic calculation method

Is there a Site Management Committee at the site?	Yes
Is there a Site Management Agency at the site?	Yes
Status	Open
Are the majority of the population living on site?	Yes
Is the site physically accessible?	Yes
Is there any possibility to become inaccessible in event of disaster?	No
Is the site safe and secure?	Yes

Households

264

Individuals

697

The information included in this report was collected from 06/11/2019 to 13/11/2019.

To access DTM Mozambique products:

[Click here](#)



NEED

First need:	Food
Second need:	Latrines
Third need:	Household Items (NFI)



VULNERABILITIES

Pregnant women:	4	Elderly without care givers:	1
Breastfeeding mothers:	17	Single female head of household:	20
Mental/Physical disability:	22	Single male headed of household:	65
Chronic diseases:	76	Elderly head of household:	45



LAND TENURE

Number of Household renting land in place of origin:	211
Number of Household owning land in place of origin:	53



SHELTER

Top one NFI need not accessible to IDPs:	Mosquito nets
Top two NFI need not accessible to IDPs:	Items for sleeping (mats, blankets)
Top three NFI need not accessible to IDPs:	Cooking items (pots/pans)
Number of Household living in emergency shelter:	6
Number of Household living in permanent shelter:	258



WASH

Main source of drinking water:	Other
Main problem with water:	None
Average daily water consumption per person:	> 15 ltr
Average wait time for water:	No wait
Number of functional latrines at site:	53
Is there functional bathing space at site?	Yes
Is there hand washing stations with water and soap close to latrines/bathing space?	Yes
How clean you think the site is in terms of waste?	3. More or less clean
Do people live in areas where open defecation is frequently visible?	Yes



FOOD SECURITY

Do most people have access to functioning market?	Yes
Have people received food from a distribution at site?	Yes
When was the latest food distribution at this site?	Last week



HEALTH

Availability of healthcare services on site:	No
Number of functioning healthcare facilities:	N/a
Time to reach the nearest health facility:	31 - 60 minutes
Why people don't have access to healthcare?	Transportation to health facility is not currently running
Is medicines available for majority of the population:	Yes, of good quality and people can afford them
During their pregnancy, are most women seeing a health professional?	Yes
Do populations with HIV know where to go to seek treatment and care?	Yes
Do people know where to go to seek Tuberculosis treatment and care?	Yes
Has cholera been reported at this site since the cyclone?	No



EDUCATION

Majority of the primary school age children have access to a functioning school?	Yes
Is the school functional (brick walls, windows, doors, writing board)	No
Percentage of school age children attending school:	100
Walking time to the nearest education facility:	31 - 60 minutes



MOBILITY

Are the majority of the population living on this site?	Yes
Province of Origin:	Sofala
District of Origin:	Cidade Da Beira
Post of Origin:	Cidade Da Beira
Locality of Origin:	Chaimite



PROTECTION

Is there a protection desk on-site?	No
Is there a mechanism for referral for GBV survivors?	Yes
Is there a support mechanism for psychosocial needs of the population?	No
Does the women's, men, girls and boys know where to seek for help in cases of violation	Yes
Main reasons survivors could not find help?	Lack of confidence on the existing services Shame on reporting the situation Fear of retaliation from



COMMUNITY ENGAGEMENT

Top 3 ways population communicates with humanitarian partners:	Community volunteer/mobilizers Community leader or group Local government office
Top 3 ways humanitarian partners communicates with population:	Local government office Community volunteer/mobilizers Women's groups
Literacy level of majority of households	Reads and writes moderately
Does majority of family members have legal documentation?	No



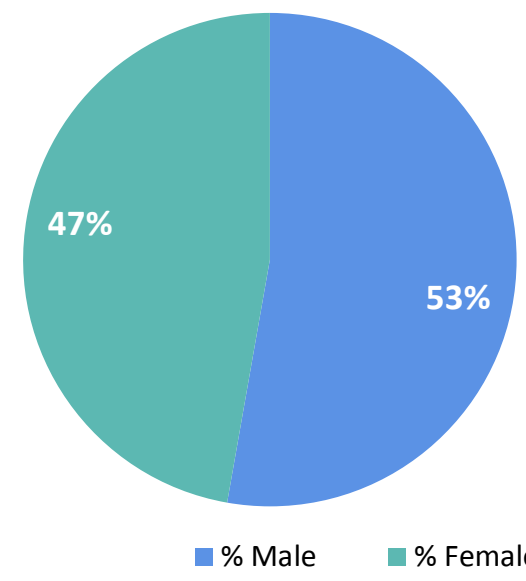
LIVELIHOOD

Does the majority of the population on this site have access to farming lands?	Yes
If yes, how long does it take the majority of the population to reach their farming land?	1-2 hrs
Have households received agriculture inputs (seeds, tools) from a distribution at this site?	Yes

Survey Date: 2020-07-23

Site Location: -17.570582 , 35.092741

Site Information	
Site Classification: Resettlement Site	Age Range
Site type: Open	< 1
Site Opening Date: 2019-03-17	1 - 5
Province: Sofala	6 - 17
District: Caia	18 - 59
Post: Sena	60 +
Locality: Sena Sede	



*The demographic have been obtained by using the demographic calculation method

Age Range	% Male	% Female
< 1	2%	2%
1 - 5	6%	6%
6 - 17	27%	23%
18 - 59	16%	14%
60 +	2%	3%

Is there a Site Management Committee at the site?	Yes
Is there a Site Management Agency at the site?	Yes
Status	Open
Are the majority of the population living on site?	Yes
Is the site physically accessible?	Yes
Is there any possibility to become inaccessible in event of disaster?	No
Is the site safe and secure?	Yes

Households 218

Individuals 1,118

The information included in this report was collected from 06/11/2019 to 13/11/2019.

To access DTM Mozambique products:

[Click here](#)



NEED

First need:	Water
Second need:	Shelter
Third need:	Healthcare



VULNERABILITIES

Pregnant women:	9	Elderly without care givers:	3
Breastfeeding mothers:	90	Single female head of household:	50
Mental/Physical disability:	25	Single male headed of household:	2
Chronic diseases:	9	Elderly head of household:	34



LAND TENURE

Number of Household renting land in place of origin:	N/a
Number of Household owning land in place of origin:	218



SHELTER

Top one NFI need not accessible to IDPs:	Mosquito nets
Top two NFI need not accessible to IDPs:	Cooking items (pots/pans)
Top three NFI need not accessible to IDPs:	Soap/detergent for washing clothes
Number of Household living in emergency shelter:	5
Number of Household living in permanent shelter:	213



WASH

Main source of drinking water:	Hand pumps
Main problem with water:	Long waiting time (queues)
Average daily water consumption per person:	> 15 ltr
Average wait time for water:	Between 16 and 30 mintes
Number of functional latrines at site:	N/a
Is there functional bathing space at site?	Yes
Is there hand washing stations with water and soap close to latrines/bathing space?	Yes, but without soap
How clean you think the site is in terms of waste?	2. Clean
Do people live in areas where open defecation is frequently visible?	No



FOOD SECURITY

Do most people have access to functioning market?	No
Have people received food from a distribution at site?	Yes
When was the latest food distribution at this site?	Last week



HEALTH

Availability of healthcare services on site:	No
Number of functioning healthcare facilities:	N/a
Time to reach the nearest health facility:	More than 60 minutes
Why people don't have access to healthcare?	Facility is not functioning
Is medicines available for majority of the population:	No
During their pregnancy, are most women seeing a health professional?	Yes
Do populations with HIV know where to go to seek treatment and care?	Yes
Do people know where to go to seek Tuberculosis treatment and care?	Yes
Has cholera been reported at this site since the cyclone?	No



EDUCATION

Majority of the primary school age children have access to a functioning school?	Yes
Is the school functional (brick walls, windows, doors, writing board)	Yes
Percentage of school age children attending school:	95
Walking time to the nearest education facility:	31 - 60 minutes



MOBILITY

Are the majority of the population living on this site?	Yes
Province of Origin:	Manica
District of Origin:	Caia
Post of Origin:	Sena
Locality of Origin:	Sena Sede



PROTECTION

Is there a protection desk on-site?	No
Is there a mechanism for referral for GBV survivors?	Yes
Is there a support mechanism for psychosocial needs of the population?	No
Does the women's, men, girls and boys know where to seek for help in cases of violation	Yes
Main reasons survivors could not find help?	Shame on reporting the situation Fear of retaliation from the violator



COMMUNITY ENGAGEMENT

Top 3 ways population communicates with humanitarian partners:	Suggestion box Staff from humanitarian agencies Local government office
Top 3 ways humanitarian partners communicates with population:	Staff from humanitarian agencies Community leader or group Local government office
Literacy level of majority of households	Does not read neither write
Does majority of family members have legal documentation?	Yes



LIVELIHOOD

Does the majority of the population on this site have access to farming lands?	Yes
If yes, how long does it take the majority of the population to reach their farming land?	1-2 hrs
Have households received agriculture inputs (seeds, tools) from a distribution at this site?	No

Survey Date: 2020-07-23

Site Location: -17.590211 , 35.108452

Site Information						
Site Classification: Resettlement Site		Age Range	% Male	% Female	Is there a Site Management Committee at the site?	Yes
Site type: Open		< 1	1%	3%	Is there a Site Management Agency at the site?	Yes
Site Opening Date: 2019-03-18		1 - 5	3%	11%	Status	Open
Province: Sofala		6 - 17	15%	23%	Are the majority of the population living on site?	Yes
District: Caia		18 - 59	19%	23%	Is the site physically accessible?	Yes
Post: Sena		60 +	3%	1%	Is there any possibility to become inaccessible in event of disaster?	No
Locality: Sena Sede		*The demographic have been obtained by using the demographic calculation method			Is the site safe and secure?	Yes

Households

184

Individuals

966

The information included in this report was collected from 06/11/2019 to 13/11/2019.

To access DTM Mozambique products:

[Click here](#)



NEED

First need:	Shelter
Second need:	Healthcare
Third need:	Household Items (NFI)



VULNERABILITIES

Pregnant women:	13	Elderly without care givers:	5
Breastfeeding mothers:	49	Single female head of household:	41
Mental/Physical disability:	8	Single male headed of household:	5
Chronic diseases:	9	Elderly head of household:	22



LAND TENURE

Number of Household renting land in place of origin:	N/a
Number of Household owning land in place of origin:	184



SHELTER

Top one NFI need not accessible to IDPs:	Items for sleeping (mats, blankets)
Top two NFI need not accessible to IDPs:	Cooking items (pots/pans)
Top three NFI need not accessible to IDPs:	Soap/detergent for washing clothes
Number of Household living in emergency shelter:	N/a
Number of Household living in permanent shelter:	184



WASH

Main source of drinking water:	Hand pumps
Main problem with water:	Long waiting time (queues)
Average daily water consumption per person:	> 15 ltr
Average wait time for water:	Between 16 and 30 mintes
Number of functional latrines at site:	N/a
Is there functional bathing space at site?	Yes
Is there hand washing stations with water and soap close to latrines/bathing space?	Yes, but without soap
How clean you think the site is in terms of waste?	2. Clean
Do people live in areas where open defecation is frequently visible?	No



FOOD SECURITY

Do most people have access to functioning market?	No
Have people received food from a distribution at site?	Yes
When was the latest food distribution at this site?	Last week



HEALTH

Availability of healthcare services on site:	No
Number of functioning healthcare facilities:	N/a
Time to reach the nearest health facility:	More than 60 minutes
Why people don't have access to healthcare?	Facility is not functioning
Is medicines available for majority of the population:	No
During their pregnancy, are most women seeing a health professional?	Yes
Do populations with HIV know where to go to seek treatment and care?	Yes
Do people know where to go to seek Tuberculosis treatment and care?	Yes
Has cholera been reported at this site since the cyclone?	No



EDUCATION

Majority of the primary school age children have access to a functioning school?	Yes
Is the school functional (brick walls, windows, doors, writing board)	Yes
Percentage of school age children attending school:	92
Walking time to the nearest education facility:	16 - 30 minutes



MOBILITY

Are the majority of the population living on this site?	Yes
Province of Origin:	Sofala
District of Origin:	Caia
Post of Origin:	Sena
Locality of Origin:	Sena Sede



PROTECTION

Is there a protection desk on-site?	No
Is there a mechanism for referral for GBV survivors?	Yes
Is there a support mechanism for psychosocial needs of the population?	No
Does the women's, men, girls and boys know where to seek for help in cases of violation	Yes
Main reasons survivors could not find help?	Shame on reporting the situation Fear of retaliation from the violator



COMMUNITY ENGAGEMENT

Top 3 ways population communicates with humanitarian partners:	Suggestion box Local government office Call centre /hotline
Top 3 ways humanitarian partners communicates with population:	Staff from humanitarian agencies Community leader or group Local government office
Literacy level of majority of households	Does not read neither write
Does majority of family members have legal documentation?	Yes



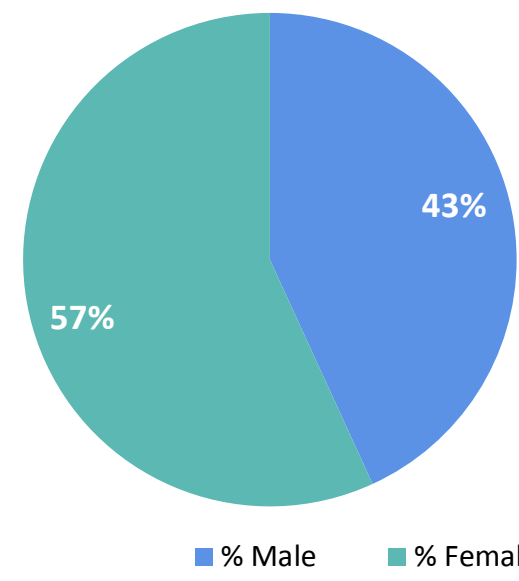
LIVELIHOOD

Does the majority of the population on this site have access to farming lands?	Yes
If yes, how long does it take the majority of the population to reach their farming land?	1-2 hrs
Have households received agriculture inputs (seeds, tools) from a distribution at this site?	Yes

Survey Date: 2020-07-24

Site Location: -19.918 , 33.607

Site Information	
Site Classification: Resettlement Site	Age Range
Site type: Open	< 1
Site Opening Date: 2019-04-17	1 - 5
Province: Manica	6 - 17
District: Sussundenga	18 - 59
Post: Dombe	60 +
Locality: Matarara	



Age Range	% Male	% Female
< 1	2%	6%
1 - 5	7%	8%
6 - 17	8%	12%
18 - 59	25%	25%
60 +	0%	5%

Is there a Site Management Committee at the site?	Yes
Is there a Site Management Agency at the site?	Yes
Status	Open
Are the majority of the population living on site?	Yes
Is the site physically accessible?	Yes
Is there any possibility to become inaccessible in event of disaster?	No
Is the site safe and secure?	Yes

*The demographic have been obtained by using the demographic calculation method

Households

339

Individuals

2,004

The information included in this report was collected from 06/11/2019 to 13/11/2019.

To access DTM Mozambique products:

[Click here](#)



NEED

First need:	Shelter
Second need:	Household Items (NFI)
Third need:	Healthcare



VULNERABILITIES

Pregnant women:	36	Elderly without care givers:	N/a
Breastfeeding mothers:	105	Single female head of household:	8
Mental/Physical disability:	10	Single male headed of household:	N/a
Chronic diseases:	N/a	Elderly head of household:	5



LAND TENURE

Number of Household renting land in place of origin:	N/a
Number of Household owning land in place of origin:	N/a



SHELTER

Top one NFI need not accessible to IDPs:	Mosquito nets
Top two NFI need not accessible to IDPs:	Items for sleeping (mats, blankets)
Top three NFI need not accessible to IDPs:	Cooking items (pots/pans)
Number of Household living in emergency shelter:	339
Number of Household living in permanent shelter:	N/a



WASH

Main source of drinking water:	Small water system
Main problem with water:	None
Average daily water consumption per person:	10 - 15 ltr
Average wait time for water:	Between 16 and 30 mintes
Number of functional latrines at site:	N/a
Is there functional bathing space at site?	Yes
Is there hand washing stations with water and soap close to latrines/bathing space?	Yes
How clean you think the site is in terms of waste?	3. More or less clean
Do people live in areas where open defecation is frequently visible?	No



FOOD SECURITY

Do most people have access to functioning market?	No
Have people received food from a distribution at site?	Yes
When was the latest food distribution at this site?	Last two weeks



HEALTH

Availability of healthcare services on site:	No
Number of functioning healthcare facilities:	N/a
Time to reach the nearest health facility:	31 - 60 minutes
Why people don't have access to healthcare?	Other
Is medicines available for majority of the population:	Yes but not good quality
During their pregnancy, are most women seeing a health professional?	Yes
Do populations with HIV know where to go to seek treatment and care?	Yes
Do people know where to go to seek Tuberculosis treatment and care?	Yes
Has cholera been reported at this site since the cyclone?	No



EDUCATION

Majority of the primary school age children have access to a functioning school?	Yes
Is the school functional (brick walls, windows, doors, writing board)	No
Percentage of school age children attending school:	75
Walking time to the nearest education facility:	31 - 60 minutes



MOBILITY

Are the majority of the population living on this site?	Yes
Province of Origin:	Manica
District of Origin:	Sussundenga
Post of Origin:	Dombe
Locality of Origin:	Matarara



PROTECTION

Is there a protection desk on-site?	Yes
Is there a mechanism for referral for GBV survivors?	Yes
Is there a support mechanism for psychosocial needs of the population?	Yes
Does the women's, men, girls and boys know where to seek for help in cases of violation	Yes
Main reasons survivors could not find help?	Shame on reporting the situation Fear of retaliation from the violator



COMMUNITY ENGAGEMENT

Top 3 ways population communicates with humanitarian partners:	Staff from humanitarian agencies Community leader or group Community volunteer/mobilizers
Top 3 ways humanitarian partners communicates with population:	Community leader or group Community volunteer/mobilizers Local government office
Literacy level of majority of households	Does not read neither write
Does majority of family members have legal documentation?	No



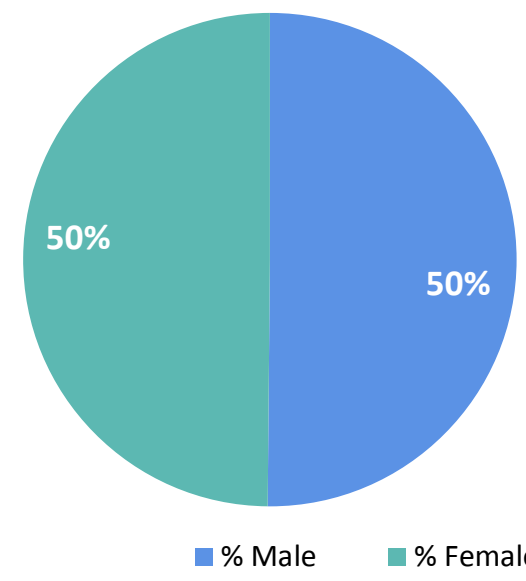
LIVELIHOOD

Does the majority of the population on this site have access to farming lands?	Yes
If yes, how long does it take the majority of the population to reach their farming land?	1-2 hrs
Have households received agriculture inputs (seeds, tools) from a distribution at this site?	No

Survey Date: 2020-07-23

Site Location: -19.864 , 33.278

Site Information	
Site Classification: Resettlement Site	Age Range
Site type: Open	< 1
Site Opening Date: 2019-07-17	1 - 5
Province: Manica	6 - 17
District: Sussundenga	18 - 59
Post: Dombe	60 +
Locality: Muoco	



*The demographic have been obtained by using the demographic calculation method

Age Range	% Male	% Female
< 1	0%	1%
1 - 5	3%	9%
6 - 17	15%	12%
18 - 59	26%	27%
60 +	6%	0%

Is there a Site Management Committee at the site?	Yes
Is there a Site Management Agency at the site?	Yes
Status	Open
Are the majority of the population living on site?	Yes
Is the site physically accessible?	Limited access (only by boat)
Is there any possibility to become inaccessible in event of disaster?	N/a
Is the site safe and secure?	Yes

Households

61

Individuals

355

The information included in this report was collected from 06/11/2019 to 13/11/2019.

To access DTM Mozambique products:

[Click here](#)



NEED

First need:	Shelter
Second need:	Healthcare
Third need:	Food



VULNERABILITIES

Pregnant women:	7	Elderly without care givers:	N/a
Breastfeeding mothers:	10	Single female head of household:	10
Mental/Physical disability:	6	Single male headed of household:	N/a
Chronic diseases:	N/a	Elderly head of household:	N/a



LAND TENURE

Number of Household renting land in place of origin:	N/a
Number of Household owning land in place of origin:	61



SHELTER

Top one NFI need not accessible to IDPs:	Shoes and clothes
Top two NFI need not accessible to IDPs:	Mosquito nets
Top three NFI need not accessible to IDPs:	Cooking items (pots/pans)
Number of Household living in emergency shelter:	61
Number of Household living in permanent shelter:	N/a



WASH

Main source of drinking water:	Hand pumps
Main problem with water:	None
Average daily water consumption per person:	10 - 15 ltr
Average wait time for water:	Between 31 and 60 minutes
Number of functional latrines at site:	61
Is there functional bathing space at site?	Yes
Is there hand washing stations with water and soap close to latrines/bathing space?	Yes, but without soap
How clean you think the site is in terms of waste?	1. Very clean
Do people live in areas where open defecation is frequently visible?	No



FOOD SECURITY

Do most people have access to functioning market?	No
Have people received food from a distribution at site?	Yes
When was the latest food distribution at this site?	Last two weeks



HEALTH

Availability of healthcare services on site:	Yes
Number of functioning healthcare facilities:	N/a
Time to reach the nearest health facility:	More than 60 minutes
Why people don't have access to healthcare?	N/a
Is medicines available for majority of the population:	Yes but not good quality
During their pregnancy, are most women seeing a health professional?	Yes
Do populations with HIV know where to go to seek treatment and care?	Yes
Do people know where to go to seek Tuberculosis treatment and care?	Yes
Has cholera been reported at this site since the cyclone?	No



EDUCATION

Majority of the primary school age children have access to a functioning school?	Yes
Is the school functional (brick walls, windows, doors, writing board)	No
Percentage of school age children attending school:	N/a
Walking time to the nearest education facility:	N/a



MOBILITY

Are the majority of the population living on this site?	Yes
Province of Origin:	Sofala
District of Origin:	Sussundenga
Post of Origin:	Dombe
Locality of Origin:	Muoco



PROTECTION

Is there a protection desk on-site?	No
Is there a mechanism for referral for GBV survivors?	Yes
Is there a support mechanism for psychosocial needs of the population?	Yes



COMMUNITY ENGAGEMENT

Top 3 ways population communicates with humanitarian partners:	Community leader or group Community volunteer/mobilizers Local government office
Top 3 ways humanitarian partners communicates with population:	Staff from humanitarian agencies Community leader or group Local government office
Literacy level of majority of households	Does not read neither write
Does majority of family members have legal documentation?	No



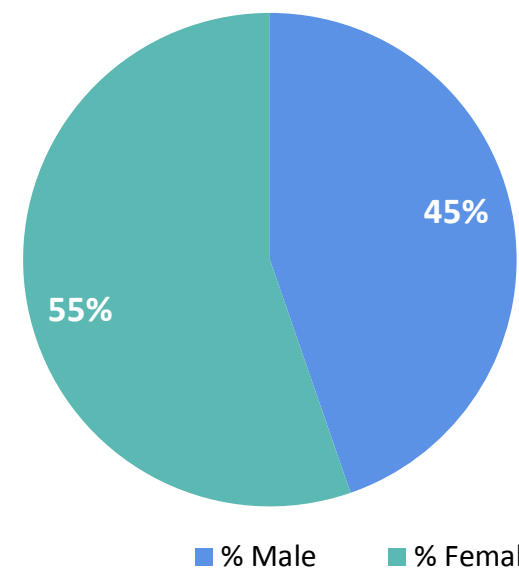
LIVELIHOOD

Does the majority of the population on this site have access to farming lands?	Yes
If yes, how long does it take the majority of the population to reach their farming land?	2-3 hrs
Have households received agriculture inputs (seeds, tools) from a distribution at this site?	Yes

Survey Date: 2020-07-23

Site Location: -19.949 , 33.349

Site Information	
Site Classification: Resettlement Site	Age Range
Site type: Open	< 1
Site Opening Date: 2019-04-17	1 - 5
Province: Manica	6 - 17
District: Sussundenga	18 - 59
Post: Dombe	60 +
Locality: Darue	



Age Range	% Male	% Female
< 1	2%	2%
1 - 5	5%	16%
6 - 17	15%	16%
18 - 59	20%	21%
60 +	3%	0%

Is there a Site Management Committee at the site?	Yes
Is there a Site Management Agency at the site?	Yes
Status	Open
Are the majority of the population living on site?	Yes
Is the site physically accessible?	Limited access (only by boat)
Is there any possibility to become inaccessible in event of disaster?	N/a
Is the site safe and secure?	Yes

*The demographic have been obtained by using the demographic calculation method

Households

41

Individuals

132

The information included in this report was collected from 06/11/2019 to 13/11/2019.

To access DTM Mozambique products:

[Click here](#)



NEED

First need:	Food
Second need:	Household Items (NFI)
Third need:	Healthcare



VULNERABILITIES

Pregnant women:	3	Elderly without care givers:	N/a
Breastfeeding mothers:	8	Single female head of household:	6
Mental/Physical disability:	8	Single male headed of household:	3
Chronic diseases:	N/a	Elderly head of household:	3



LAND TENURE

Number of Household renting land in place of origin:	N/a
Number of Household owning land in place of origin:	41



SHELTER

Top one NFI need not accessible to IDPs:	Mosquito nets
Top two NFI need not accessible to IDPs:	Items for sleeping (mats, blankets)
Top three NFI need not accessible to IDPs:	Cooking items (pots/pans)
Number of Household living in emergency shelter:	41
Number of Household living in permanent shelter:	N/a



WASH

Main source of drinking water:	Hand pumps
Main problem with water:	None
Average daily water consumption per person:	> 15 ltr
Average wait time for water:	Between 31 and 60 minutes
Number of functional latrines at site:	41
Is there functional bathing space at site?	Yes
Is there hand washing stations with water and soap close to latrines/bathing space?	Yes, but without soap
How clean you think the site is in terms of waste?	2. Clean
Do people live in areas where open defecation is frequently visible?	No



FOOD SECURITY

Do most people have access to functioning market?	No
Have people received food from a distribution at site?	Yes
When was the latest food distribution at this site?	Last two weeks



HEALTH

Availability of healthcare services on site:	Yes
Number of functioning healthcare facilities:	N/a
Time to reach the nearest health facility:	31 - 60 minutes
Why people don't have access to healthcare?	N/a
Is medicines available for majority of the population:	Yes but not good quality
During their pregnancy, are most women seeing a health professional?	Yes
Do populations with HIV know where to go to seek treatment and care?	Yes
Do people know where to go to seek Tuberculosis treatment and care?	Yes
Has cholera been reported at this site since the cyclone?	No



EDUCATION

Majority of the primary school age children have access to a functioning school?	Yes
Is the school functional (brick walls, windows, doors, writing board)	No
Percentage of school age children attending school:	N/a
Walking time to the nearest education facility:	N/a



MOBILITY

Are the majority of the population living on this site?	Yes
Province of Origin:	Manica
District of Origin:	Sussundenga
Post of Origin:	Dombe
Locality of Origin:	Muoco



PROTECTION

Is there a protection desk on-site?	No
Is there a mechanism for referral for GBV survivors?	Yes
Is there a support mechanism for psychosocial needs of the population?	Yes



COMMUNITY ENGAGEMENT

Top 3 ways population communicates with humanitarian partners:	Staff from humanitarian agencies Community leader or group Local government office
Top 3 ways humanitarian partners communicates with population:	Staff from humanitarian agencies Community leader or group Local government office
Literacy level of majority of households	Does not read neither write
Does majority of family members have legal documentation?	No



LIVELIHOOD

Does the majority of the population on this site have access to farming lands?	Yes
If yes, how long does it take the majority of the population to reach their farming land?	2-3 hrs
Have households received agriculture inputs (seeds, tools) from a distribution at this site?	Yes