



EMERGENCY TRACKING TOOL (ETT)

DTM Emergency Tracking Tool (ETT) is deployed to track and provide up-to-date information on sudden displacement and other population movements

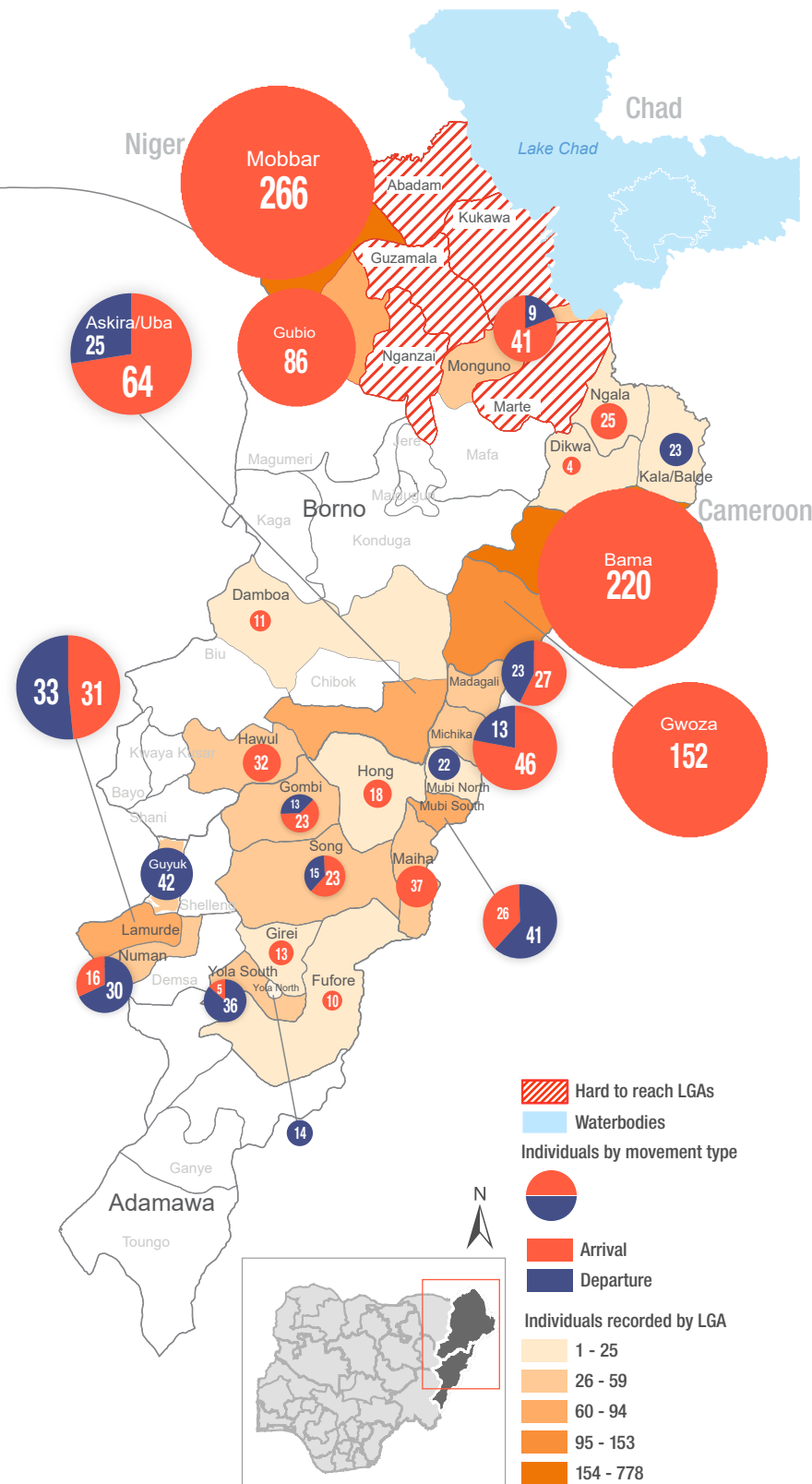
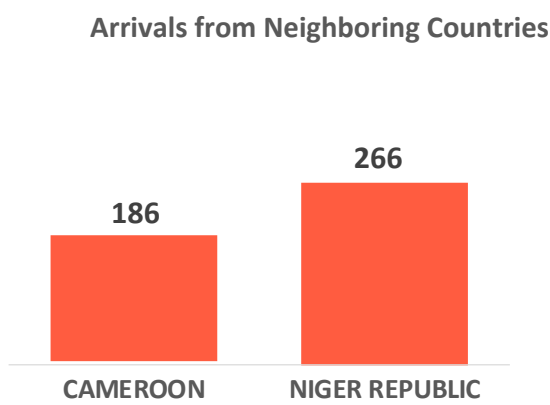
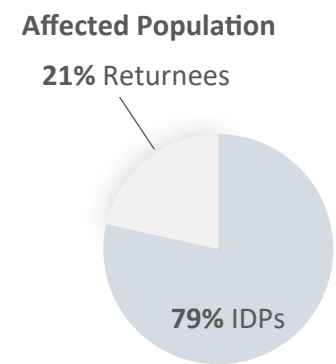
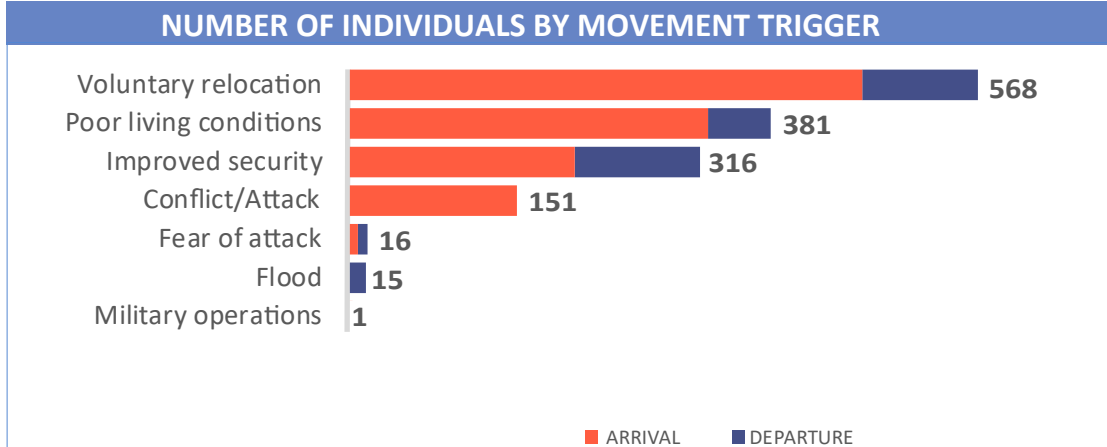
ETT Report: No. 181 | 20 - 26 July 2020

MOVEMENTS	NEW ARRIVAL SCREENING BY NUTRITION PARTNERS
<p>Arrivals: 1,150 individuals</p> <p>Departures: 298 individuals</p>	<p>169 Children (6-59 months) screened for malnutrition</p> <p>MUAC category of screened children</p> <p>Green: 145 Yellow: 20 Red: 4</p>

A total of 1,448 movements were recorded, comprising 1,150 arrivals and 298 departures, between 20 and 26 July 2020. Arrivals were recorded at locations in Askira/Uba, Bama, Damboa, Dikwa, Gubio, Gwoza, Hawul, Mobbar, Monguno and Ngala Local Government Areas (LGAs) of the most-affected Nigerian State of Borno. Arrivals were also recorded in Fufore, Girei, Gombi, Hong, Lamurde, Madagali, Maiha, Michika, Numan, Song, and Yola South LGAs of the state of Adamawa.

Departures were recorded in Askira/Uba, Kala/Balge and Monguno LGAs of Borno; Gombi, Guyuk, Lamurde, Madagali, Michika, Mubi North, Numan, Song, Yola North and Yola South LGAs of Adamawa.

ETT assessments identified the following movement triggers: voluntary relocation (39.2%), poor living conditions (26.3%), improved security (21.8%), conflict/attack (10.4%), fear of attack (1.1%), flood (1.0%) and military operations (0.1%).



* Movements in Kala/Balge were captured by ETT outreach staff in the LGA

SUMMARY OF MAJOR MOVEMENTS

Mobbar: 266 arrivals were recorded in Mobbar LGA of Borno state. All 266 arrivals were from Diffa region in Niger Republic. 95 per cent of the movements recorded were voluntary while 5 per cent were triggered by conflict/attack.

Bama: 220 arrivals were recorded in Bama LGA of Borno state. The arrivals included 116 from Marwa region of Cameroon, 95 from Bama LGA and 9 from Jere LGA in Borno state. 53 per cent of the movements were as a result of improved security, 43 per cent due to poor living conditions and 4 per cent relocated voluntarily.

Gwoza: 152 arrivals were recorded in Gwoza LGA of Borno state. The arrivals included 75 from Bama, 13 from Gwoza and 5 from Maiduguri Metropolitan Council LGAs of Borno state, 25 from Marwa region in Cameroon, 15 from Mubi North and Mubi South LGAs of Adamawa state and 10 from Okrika LGA of Rivers state. 80 per cent of the movements were as a result of poor living conditions, 16 per cent relocated voluntarily and 4 per cent as a result of improved security.

Askira/Uba: 64 arrivals and 25 departures were recorded in Askira/Uba LGA of Borno state. The arrivals included 60 from Askira/Uba LGA of Borno state and 4 from Mubi North LGA of Adamawa state. The departures recorded were 17 from Chibok LGA and 8 from Gwoza LGA of Borno state. 57 per cent of the movements were triggered by conflict/attack, 24 per cent as a result of improved security and 19 per cent due to poor living conditions.

NEW ARRIVAL MALNUTRITION SCREENING SUMMARY (CHILDREN 6-59 MONTHS)

An exhaustive nutrition screening using mid-upper arm circumference (MUAC) and Oedema for acute malnutrition was conducted by Sector partners for 169 children of 6-59 months. Of the 169 children screened, the MUAC reading was 4 children (1 in in-accessible areas, 3 in accessible areas) in the Red category, 20 were in the Yellow category and 145 were measured in the Green category. No case of Oedema was reported in the 4 LGAs that we received reports from.

The results also include 83 children from neighboring countries (21 in Bama, 10 in Gwoza and 52 in Mobbar). Of all the 83 children measured, 3 children were recorded in the Red category, 72 in the Green category and the remaining 8 in the Yellow category. All children found with acute malnutrition have been admitted for treatment. Please note, the data presented are not surveillance results and should be interpreted with caution.

LGA	MUAC Categories						Total
	Green (>12.5cm)		Yellow (11.5cm - 12.5cm)		Red (<11.5cm)		
	Inaccessible	Accessible	Inaccessible	Accessible	Inaccessible	Accessible	
Bama	40	20	6	0	1	1	68
Gwoza	7	27	2	4	0	0	40
Mobbar	0	42	0	8	0	2	52
Ngala	0	9	0	0	0	0	9
Total	47	98	8	12	1	3	169

■ Nourished

■ Moderate Acute Malnutrition (MAM)

■ Severe Acute Malnutrition (SAM)

Please note, the data presented are not surveillance results and should be interpreted with caution.

Table 1. Details of movements by locations of assessment and locations of arrival / departure - only movements with at least 11 persons are listed below

Tracking location			Movement location			ARRIVAL	DEPARTURE	GRAND TOTAL
STATE	LGA	WARD	STATE	LGA	WARD			
ADAMAWA	GOMBI	GARKIDA	ADAMAWA	GIREI	GIREI I	-	13	13
		TAWA		GOMBI	GARKIDA	13	-	13
	HONG	GARAHA	ADAMAWA	HONG	SHANGUI	18	-	18
		GULAK		SONG	SONG WAJE	-	14	14
	MADAGALI	BELEL	ADAMAWA	MADAGALI	MADAGALI	27	-	27
		SORAU 'B'		CAMEROON	MARWA	MORA	37	-
	MICHIKA	MICHIKA I	GOMBE	AKKO	BILABULI	11	-	11
	MUBI NORTH	MINKISI WURO NGIKI	ADAMAWA	MICHIKA	MADZI	-	13	13
		YELWA		HONG	BANGSHIKA	-	18	18
	NUMAN	IMBURU	ADAMAWA	GUYUK	DOMNA	-	17	17
	SONG	SONG WAJE	ADAMAWA	MADAGALI	GULAK	14	-	14
		SONG GARI		NUMAN	SABON PEGI	-	15	15
	YOLA SOUTH	ADARAWO	ADAMAWA	FUFORE	CHIGARI	-	11	11
	GIREI	GIREI I	ADAMAWA	GOMBI	GARKIDA	13	-	13
	LAMURDE	LAFIYA	ADAMAWA	LAMURDE	LAMURDE	18	-	18
NUMAN				IMBURU	13	-	13	
LAMURDE		LAMURDE		LAFIYA	-	33	33	
GUYUK	GUYUK	ADAMAWA	GUYUK	DOMNA	-	42	42	
BORNO	ASKIRA/UBA	DILLE/HUYIM	BORNO	ASKIRA/UBA	MUSSA	51	-	51
		ASKIRA EAST		CHIBOK	KAUTIKARI	-	17	17
	GWOZA	PULKA/BOKKO	BORNO	BAMA	BUDUWA / BULA CHIRABE	49	-	49
				KWADULA	26	-	26	
				CAMEROON	MARWA	MORA	25	-
	MICHIKA	MADZI	BORNO	ASKIRA/UBA	UVU ASKIRA	21	-	21
	MOBBAR	DAMASAK	NIGER REPUBLIC	DIFFA	SHETTIMARI	254	-	254
					GAMARI	12	-	12
	BAMA	SHEHURI / HAUSARI / MAIRI	BORNO	BAMA	SABSABWA/SOYE/BULONGU	40	-	40
					GULUMBA/JUKKURI/BATRA	55	-	55
					CAMEROON	MARWA	MORA	116
	DAMBOA	DAMBOA	ADAMAWA	GOMBI	GOMBI NORTH	11	-	11
	KALA BALGE	RANN "A"	BORNO	NGALA	NGALA WARD	-	15	15
	MONGUNO	MONGUNO	BORNO	KUKAWA	ALAGARNO	31	-	31
	NGALA	NGALA WARD	BORNO	NGALA	NGALA WARD	25	-	25
HAWUL	KWAJAJFFA HARRANG	BORNO	HAWUL	KWAJAJFFA HARRANG	32	-	32	
GUBIO	GUBIO II	BORNO	GUBIO	FELO	86	-	86	

The depiction and use of boundaries, geographic names, and related data shown on maps and included in this report are not warranted to be error free nor do they imply judgment on the legal status of any territory, or any endorsement or acceptance of such boundaries by IOM.

When quoting, paraphrasing or in anyway using the information mentioned in this report, the source needs to be stated appropriately as follows: "Source: International Organization for Migration [month, year], Displacement Tracking Matrix (DTM)".

* MUAC data is provided by UNICEF

For more information or to report an alert, please contact:

Henry Kwenin, DTM Project Coordinator: hkwenin@iom.int | +234 903 8852 524

Dave Bercasio, Emergency Coordinator: dbercasio@iom.int | +234 907 5070 001

DTM information products: <http://dtm.iom.int/nigeria>

