

## Context

Bentiu protection of civilian (PoC) site was established in December 2013 with 114,537 people seeking protection in the site. Humanitarian partners and UNMISS are working together with the community to improve the living condition in the PoC area.

## Sector overview

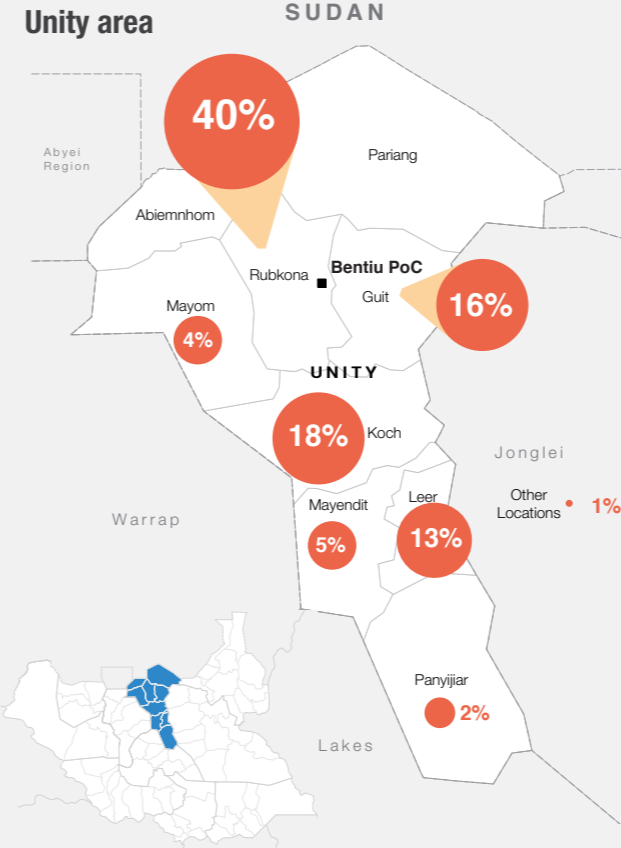
Sector	Indicator	Target	Achieved	Implementing Agencies
<b>CCCM</b>	Land area per person	30m <sup>2</sup>	<b>13m<sup>2</sup></b>	IOM, Internews, UNHCR
<b>Education</b>	% of enrollments in primary school (target 45,000)	100%	<b>73%</b>	Intersos, Mercy Corps, World Relief, UNICEF
<b>Food/Livelihood</b>	% of households receiving food ration	100%	<b>92%</b>	FAO, GAA, WFP, VSF
<b>Health</b>	Crude mortality	<2	<b>0.12</b>	CARE, Concern, IOM, IRC, MSF,
	Mortality of Under 5 years old	<2	<b>0.11</b>	Mentor Initiative, WHO, World Relief
<b>Nutrition</b>	% of GAM prevalence under 5 years of age (by MUAC)	<10%	<b>5.5%</b>	CARE, Concern, World Relief, WFP,
	% of SAM prevalence under 5 years of age (by MUAC)	<2%	<b>1.6%</b>	UNICEF
<b>Protection</b>	% of newly identified Unaccompanied or Separated children registered for Family Tracing and Reunification	100%	-	DRC, IRC, NP, UNHCR, UNICEF, UNFPA
	% of children under 5 provided with birth registration notification	100%	<b>61%</b>	
<b>Shelter/NFI</b>	Average covered space per person	>3.5m <sup>2</sup>	<b>1.7m<sup>2</sup></b>	Concern, UNHCR
	% of IDPs covered with non-food Items	100%	<b>100%</b>	
<b>WASH</b>	Litres per person per day	>15	<b>12</b>	Concern, IOM, Mercy Corps, UNICEF
	Person per tap	<250	<b>354</b>	
	Latrine coverage (person/latrine)	<20	<b>54</b>	

● Target reached      ● Target more than 50% reached      ● Target less than 50% reached

## Current priority needs

- 1 Registration of new arrivals
- 2 Repair of damaged shelters
- 3 Increase Water provision

## Pre-displacement area of residence



## Site overview

### Site location

Latitude: **9.332°**  
Longitude: **29.918°**

Site area: **1,646,612m<sup>2</sup>**

## Site demographics

\*\*Population count as of 15 June 2017

**114,537** individuals      **20,714** households

Male: **57,256**      Female: **57,281**

Age breakdown

19% <5 years      19%

30% ≥5 years      32%

\*\*Population count by sector as of 15 June 2017

13,222

21,099

27,807

19,457

32,952

Sector 1

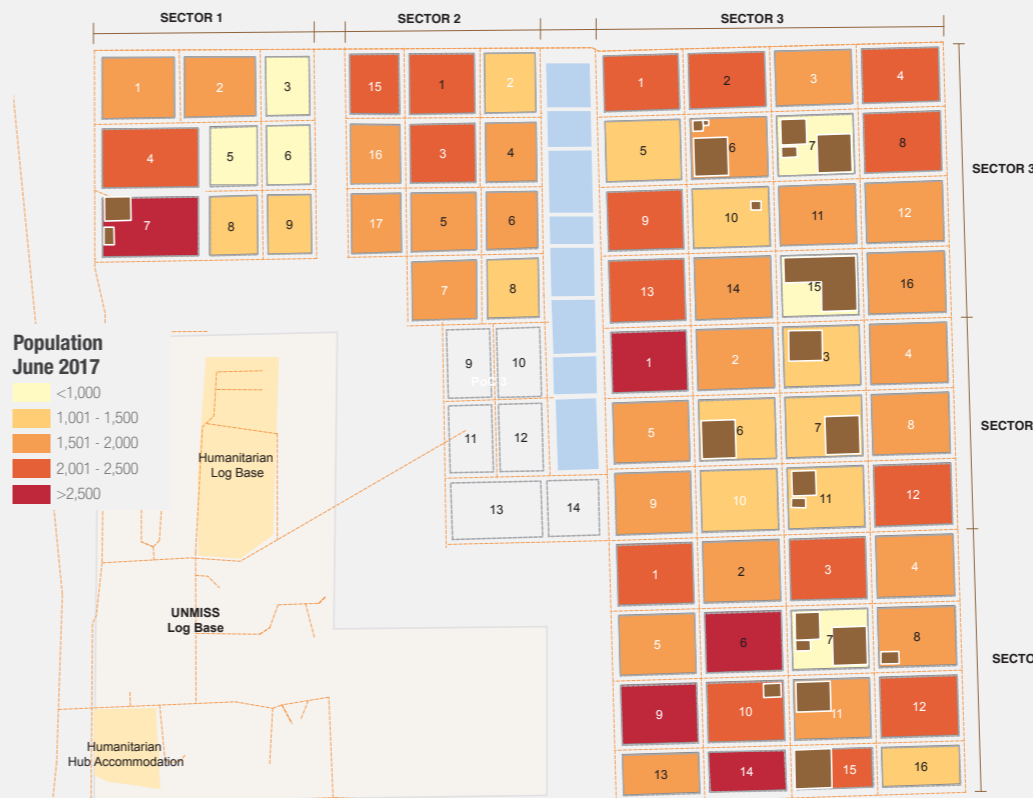
Sector 2

Sector 3

Sector 4

Sector 5

\*\*Population Heat Map as of 15 June 2017



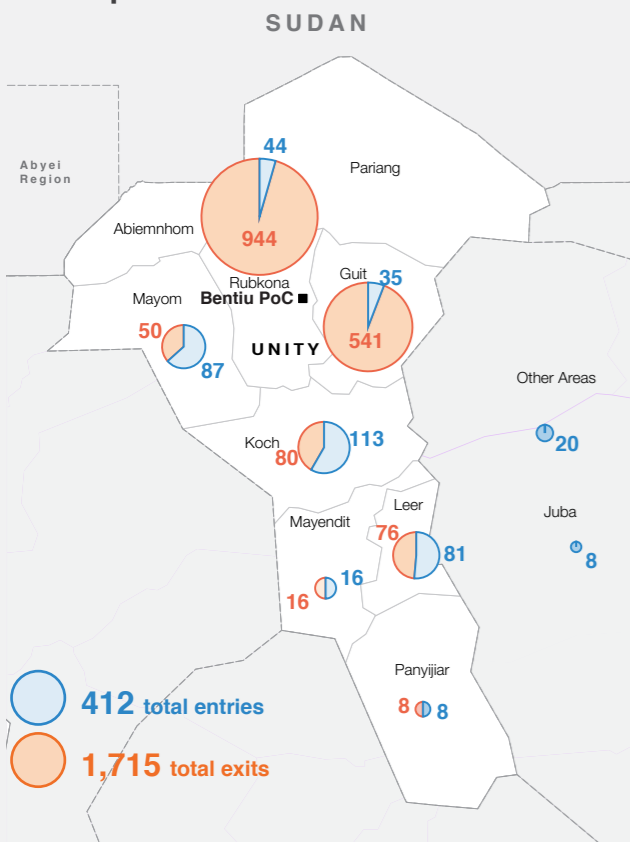
**\*Biometrically registered population:** cumulative number of individuals registered biometrically in the PoC.

**\*\*Population count:** estimates the number of individuals residing in the PoC by taking into account the number of people who stay overnight in each shelter during a 3 day exercise conducted twice a month.

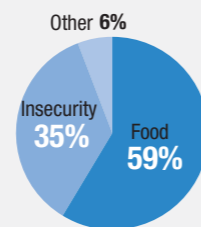
The population count is the estimated camp population for which the standard indicators are calculated.

## Movement Trend Tracking (MTT) for the period

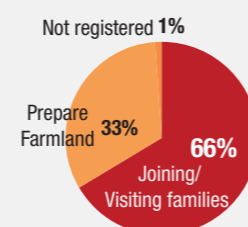
### Pre-displacement area of residence



**Reason for Entry**  
412 total entries



**Reason for Exit**  
1,715 total exits



**Graph - entry and exit over time**

