



Affected Population:
8,910 Individuals



Casualties:
72 Individuals

Movement Trigger:
Armed attacks/
Communal Clash

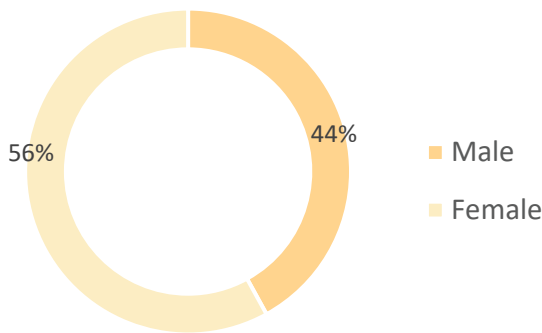
OVERVIEW

The crisis in Nigeria's North Central and North West zones, which involves long-standing tensions between ethnic and linguistic groups; attacks by criminal groups; and banditry/hirabah (such as kidnapping and grand larceny along major highways) led to fresh wave of population displacement.

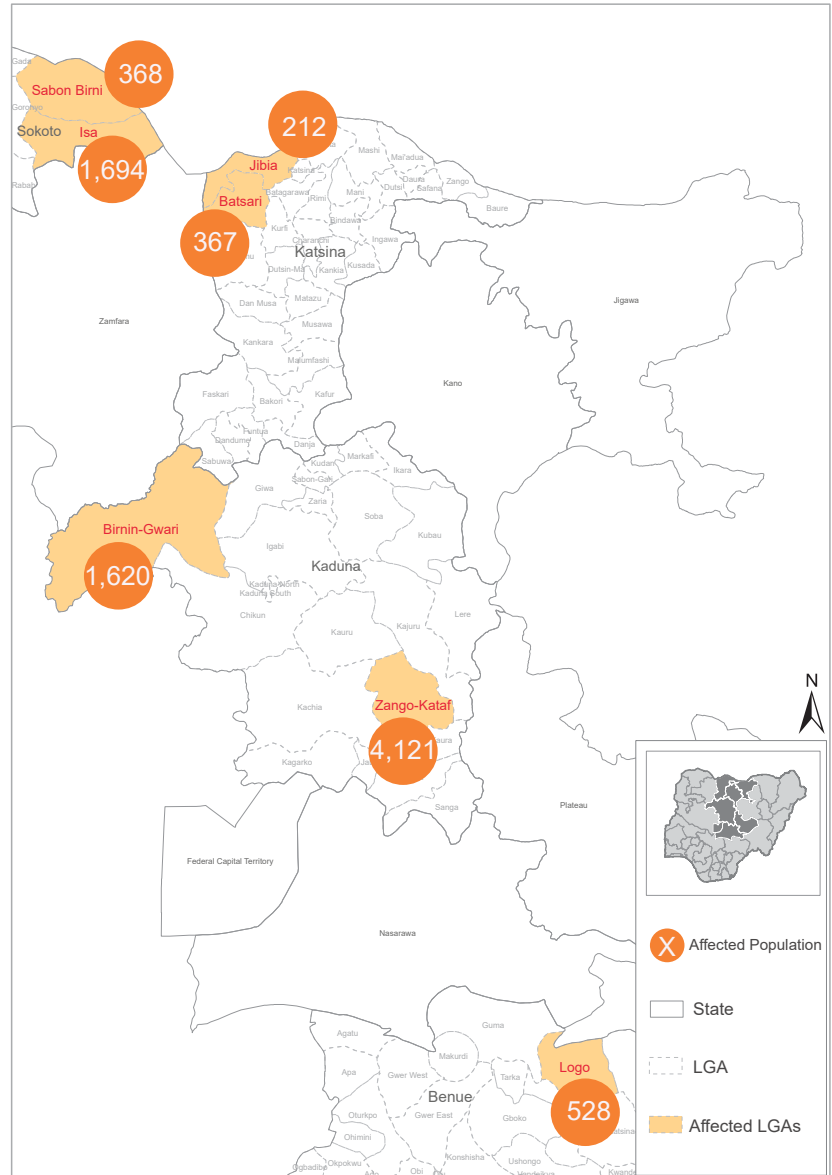
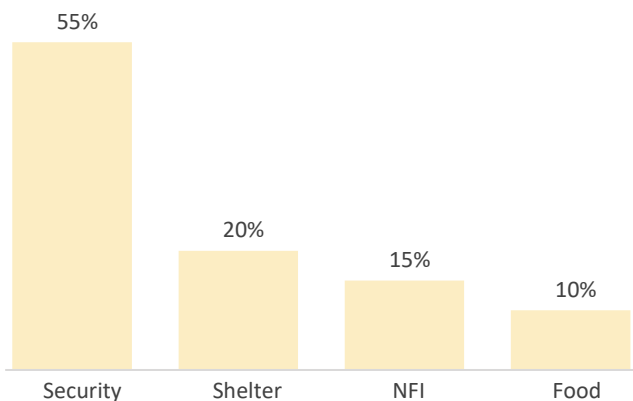
Latest attacks affected 8,910 individuals, including 191 injuries and 72 fatalities, in Logo LGA of Benue State, Birnin Gwari, Zangon Kataf LGAs of Kaduna State, Batsari, Jibia LGAs of Katsina State and Isa, Sabon Birnin LGAs of Sokoto State between 06 - 12 July 2020. The attacks caused people to flee to neighboring localities.

A rapid assessment was conducted by field staff to assess the impact on people and immediate needs.

GENDER (FIG. 1)



MOST NEEDED ASSISTANCE (FIG. 2)



The map is for illustration purposes only. The depiction and use of boundaries, geographic names and related data shown are not warranted to be error free nor do they imply judgment on the legal status of any territory, or any endorsement or acceptance of such boundaries by IOM.

AFFECTED POPULATION (TABLE 1)

	Batsari	Birnin Gwari	Isa	Jibia	Logo	S/Birnin	Zangon Kataf	TOTAL
Number of Households	53	231	331	28	88	143	719	1,593
Number of Individuals	367	1,620	1,694	212	528	368	4,121	8,910
Number of Casualties	15	8	4	2	7	2	34	72
Male	165	677	722	96	210	138	1,885	3,893
Female	202	943	972	116	318	230	2,236	5,017
Children	112	212	310	83	151	65	885	1,818
Damaged Shelters	0	25	0	0	88	0	62	175

"When quoting, paraphrasing, or in any other way using the information mentioned in this report, the source needs to be stated appropriately as follows: "Source: Displacement Tracking Matrix (DTM) of the International Organization for Migration (IOM), July 2020.""