

## KEY FIGURES

**22** Points of Entry

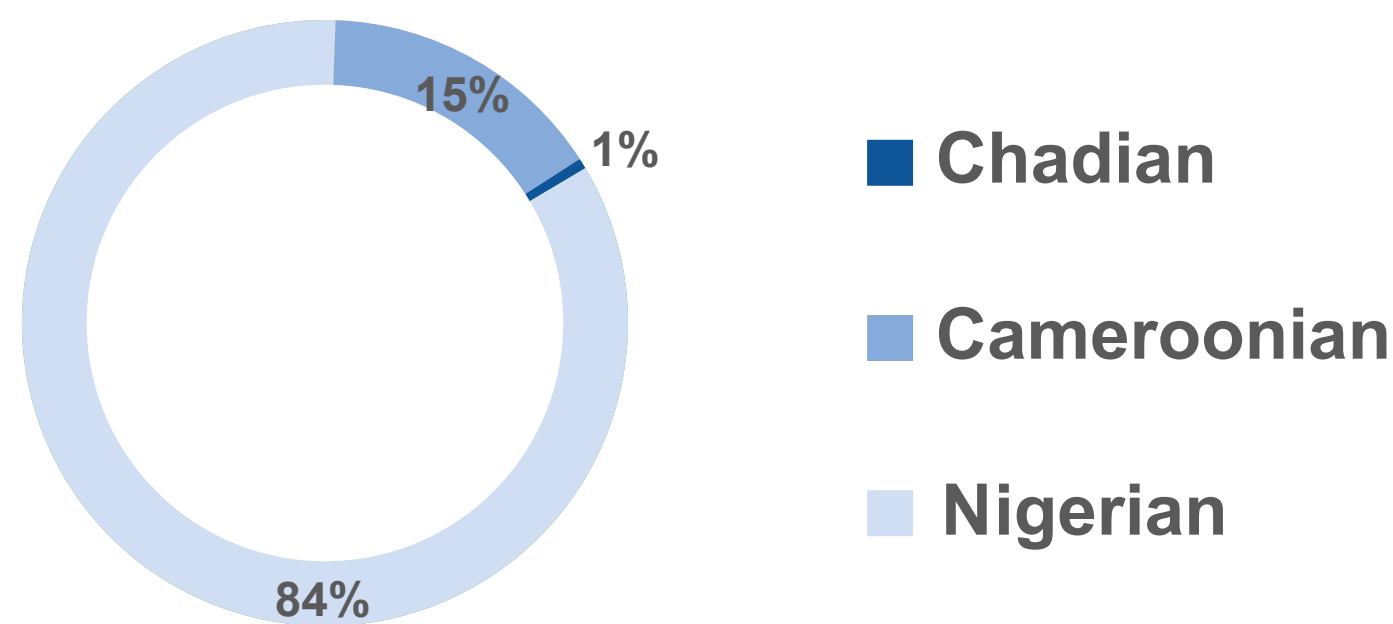
**176** Total movements (within, incoming and outgoing) observed

## OVERVIEW

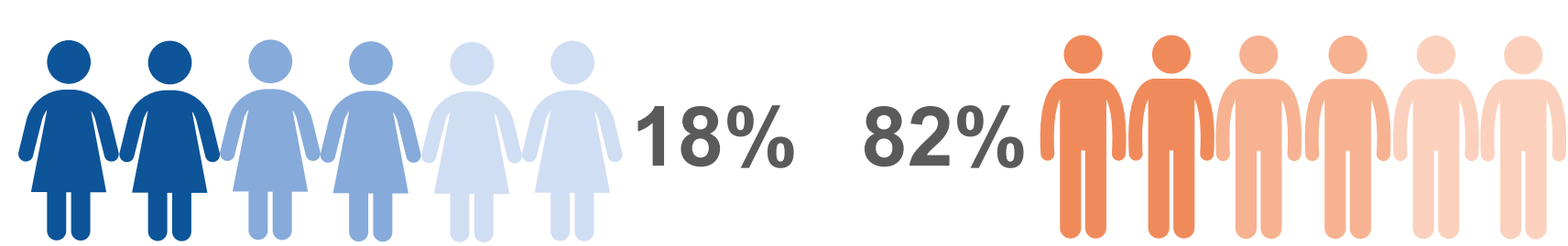
A total of 176 movements were observed at 22 points of entry in the conflict affected North Eastern Nigerian States of Adamawa and Borno between 29th April and 7th May 2020. Of the total movements recorded, 117 were within Nigeria (interstate and intrastate), 38 were incoming from neighbouring countries (Cameroon and Chad), while 21 were outgoing movements from Nigeria to Cameroon.

Various travelers' data was collected during the assessment to better inform on migrants' gender, nationalities, reasons for moving, and mode of transportation, as shown in figures 1 to 4 below.

### NATIONALITIES (FIG. 1)



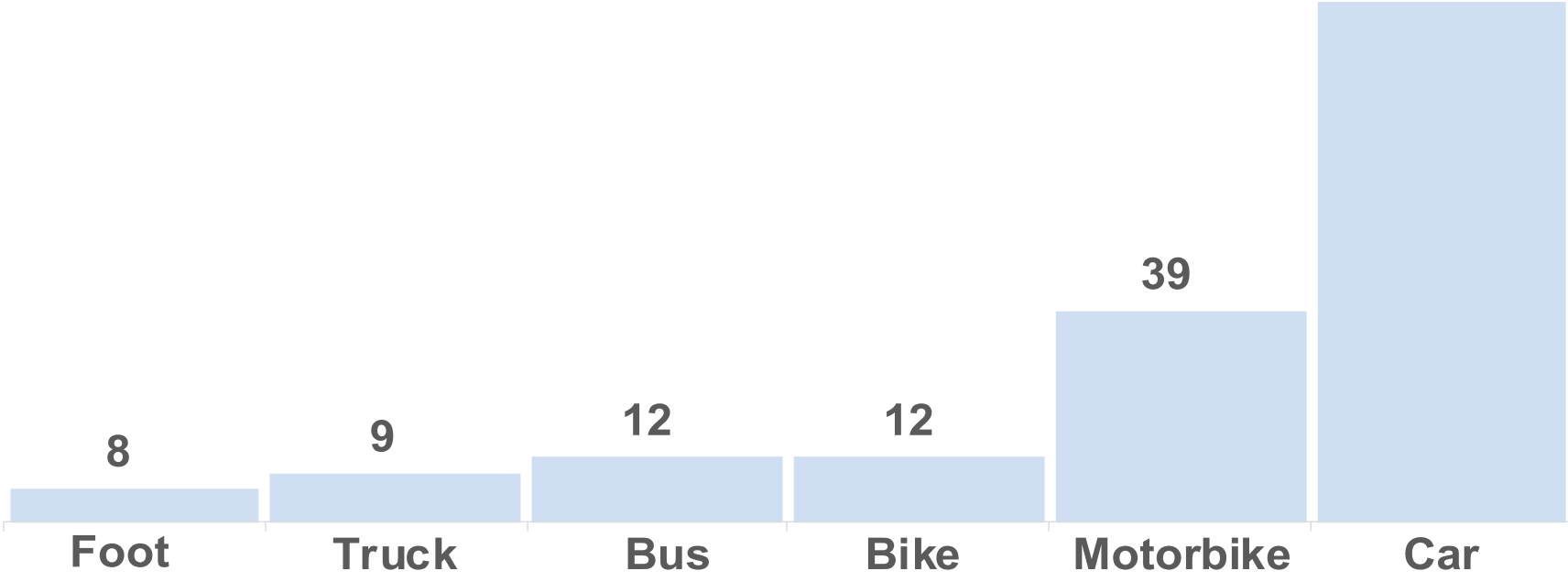
### GENDER (FIG. 2)



### REASONS FOR MOVEMENT (FIG. 3)

Reasons for Movement	Number of Individuals	In Percentage
Short Term Local Movement	51	29%
Family Visit	36	20%
Due to Covid -19	34	19%
Economic Migration	34	19%
Seasonal	14	8%
No Response	6	4%
Forced Due to Insurgency	1	1%
<b>Total</b>	<b>176</b>	<b>100%</b>

### MODE OF TRANSPORTATION (FIG. 4)




## PASSENGERS HEALTH SCREENING

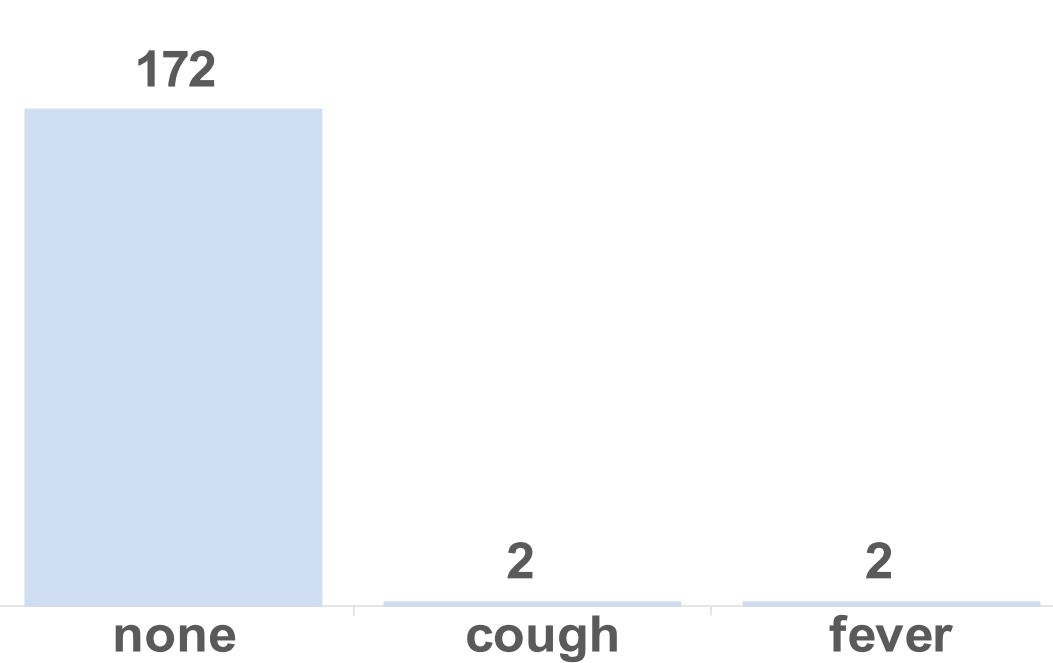
Through interviews with travelers by enumerators at Points of Entry, information obtained about travelers' points of departures, intended destination, vulnerabilities, reasons for moving and mode of transport. Additional questions concerning the Covid-19 pandemic were asked to determine if travelers exhibit any symptoms of coronavirus; have they come in contact with anyone who exhibits such symptoms or might have died from it?

Furthermore, the assesment was to check if travelers have taken any medications in the last 24 hours and also to know if they are aware of the authorities to call in case of emergencies, the results are shown in figures 5 to 9.

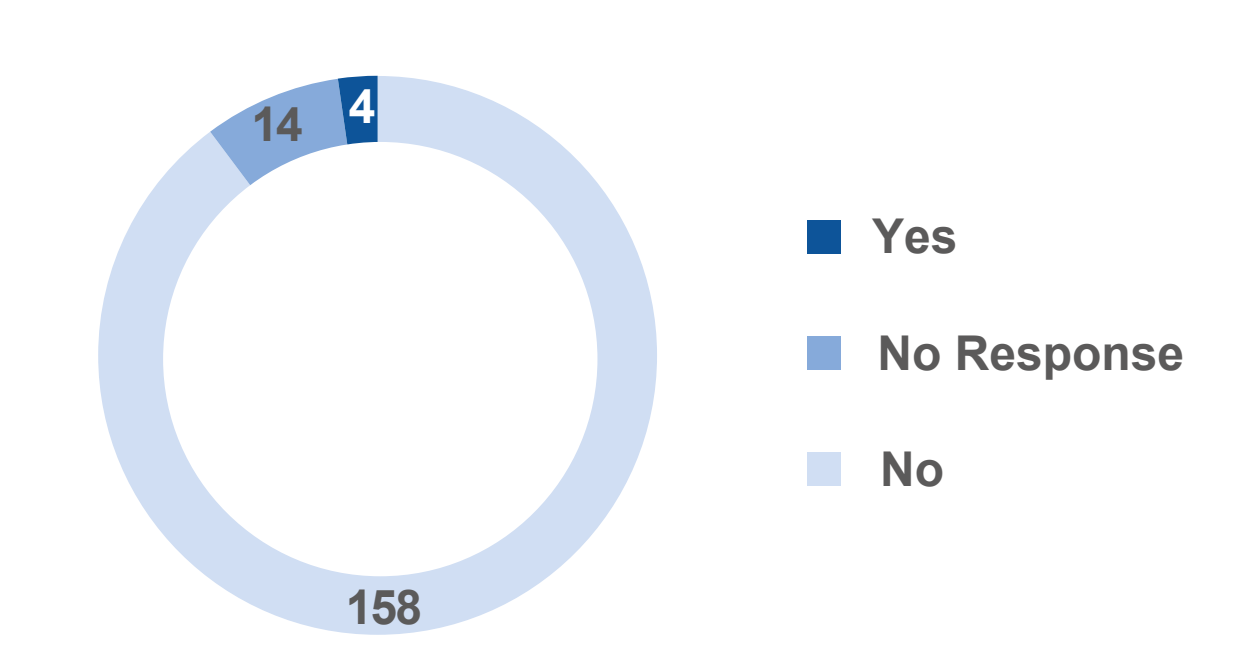
### HAVE YOU HAD ANY OF THESE SYMPTOMS IN THE LAST 14 DAYS? (FIG. 5)



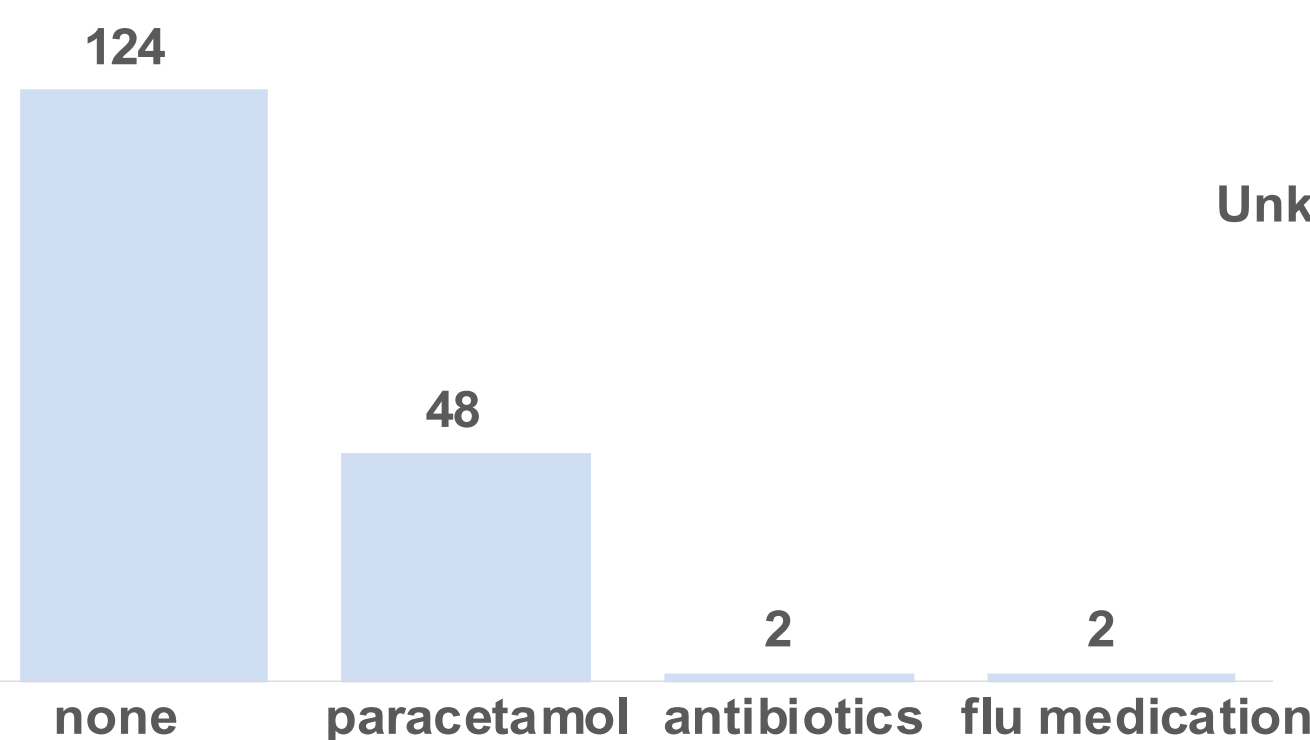
### HAVE YOU COME IN CONTACT WITH ANYONE WHO IS SICK IN THE LAST 14 DAYS? (FIG. 6)



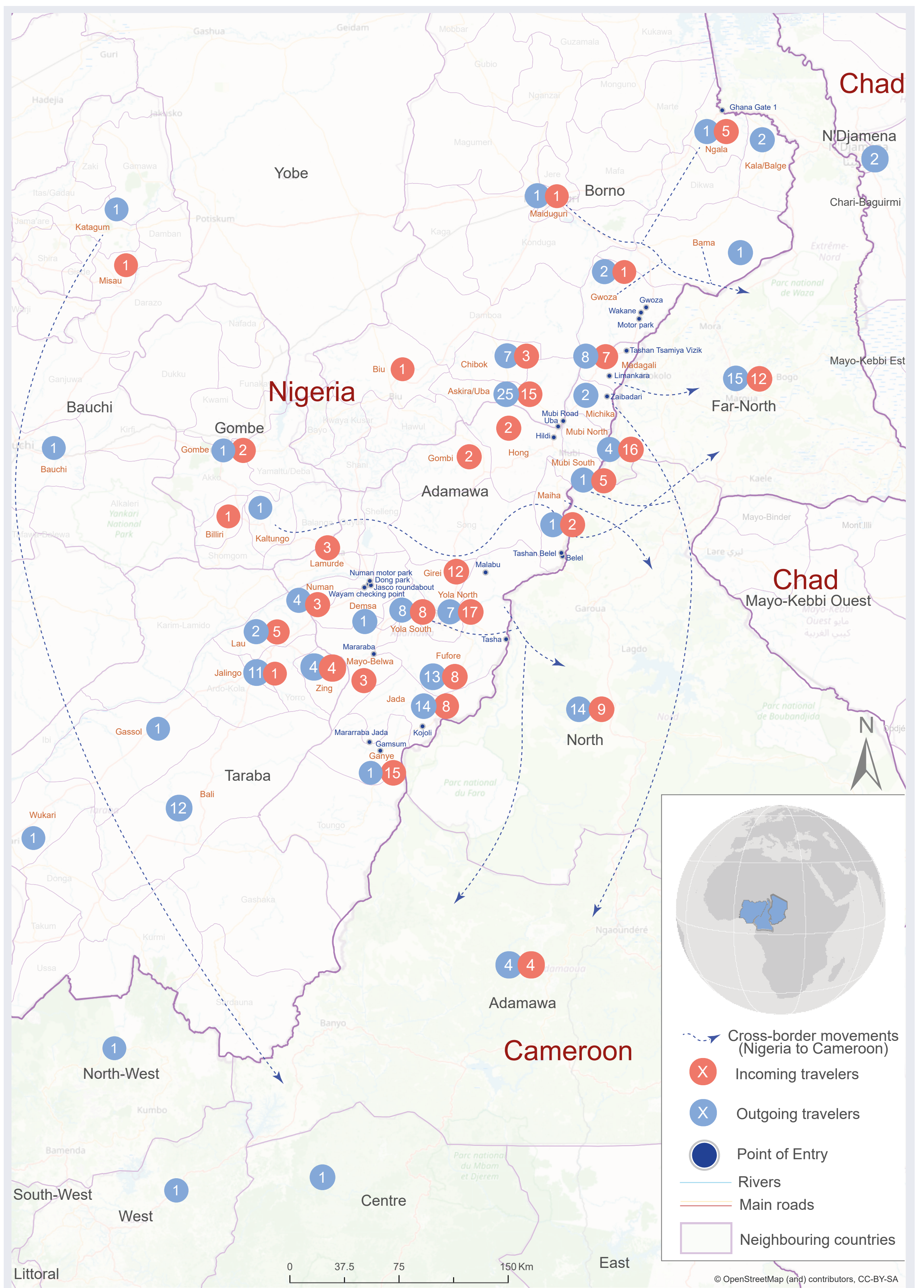

### HAVE YOU SOUGHT ANY MEDICAL CARE IN ANY HEALTH FACILITY WITHIN THE LAST 14 DAYS? (FIG. 7)



### HAVE YOU TAKEN ANY OF THE FOLLOWING MEDICATIONS IN THE LAST 24 HOURS? (FIG. 8)



### DO YOU HAVE THE STATE EMERGENCY CONTACT FOR COVID-19? (FIG. 9)



SOURCE: ESRI, IOM & OPENSTREETMAP (OSM)

The map is for illustration purposes only. The depiction and use of boundaries, geographic names and related data shown are not warranted to be error free nor do they imply judgment on the legal status of any territory, or any endorsement or acceptance of such boundaries by IOM.