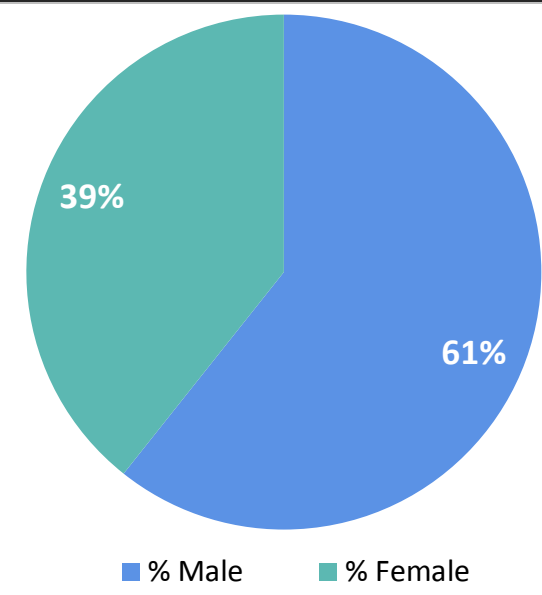


Survey Date: 2020-05-07

Site Location: -19.501 , 34.204

Site Information		Age Range	% Male	% Female	Is there a Site Management Committee at the site?	Yes
Site Classification:	0-Jan-00	< 1	2%	3%	Is there a Site Management Agency at the site?	Yes
Site type:	0-Jan-00	1 - 5	23%	2%	Status	Open
Site Opening Date:	2019-04-30	6 - 17	18%	16%	Are the majority of the population living on site?	Yes
Province:	Sofala	18 - 59	15%	17%	Is the site physically accessible?	Yes
District:	Nhamatanda	60 +	3%	2%	Is there any possibility to become inaccessible in event of disaster?	No
Post:	Nhamatanda	*The demographic have been obtained by using the demographic calculation method			Is the site safe and secure?	Yes
Locality:	Vila De Nhamatanda					



Households

164

Individuals

809

The information included in this report was collected from 06/11/2019 to 13/11/2019.

To access DTM Mozambique products:

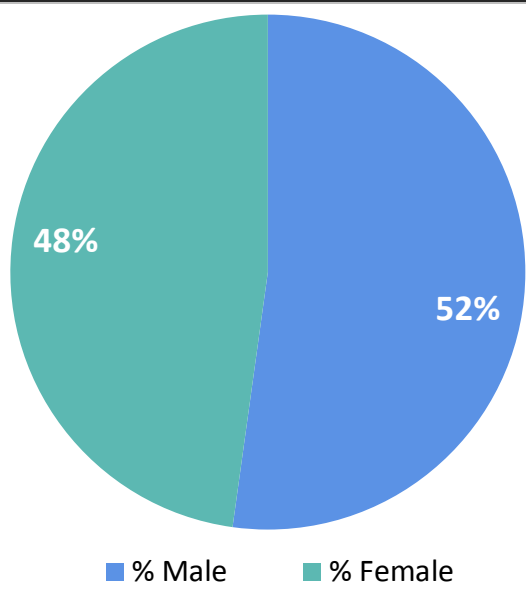
[Click here](#)

NEED	VULNERABILITIES	LAND TENURE
First need: Education	Pregnant women: 6	Elderly without care givers: 94
Second need: Healthcare	Breastfeeding mothers: 87	Single female head of household: 53
Third need: Other	Mental/Physical disability: 22	Single male headed of household: 5
	Chronic diseases: 0	Elderly head of household: 38
SHELTER	WASH	
Top one NFI need not accessible to IDPs: Shoes and clothes	Main source of drinking water: Other	Number of Household renting land in place of origin: 115
Top two NFI need not accessible to IDPs: Items for sleeping	Main problem with water: None	Number of Household owning land in place of origin: 49
Top three NFI need not accessible to IDPs: Cooking items (pots/pans)	Average daily water consumption per person: Unknown	
Number of Household living outdoors: 0	Average wait time for water: No wait	
Number of Household living in emergency shelter: 164	Number of functional latrines at site: 49	
Number of Household living in permanent shelter: 0	Is there functional bathing space at site? Yes	
	Is there hand washing stations with water and soap close to latrines/bathing space? Yes	
	How clean you think the site is in terms of waste? 2. Clean	
	Do people live in areas where open defecation is frequently visible? No	
FOOD SECURITY	HEALTH	
Do most people have access to functioning market? No	Availability of healthcare services on site: Yes	
Why people don't have access to market? Transportation to market is not currently	Number of functioning healthcare facilities: Yes	
Have people received food from a distribution at site? Yes	Time to reach the nearest health facility: 16 - 30 minutes	
When was the latest food distribution at this site? More than three weeks	Why people don't have access to healthcare? N/a	
	Is medicines available for majority of the population: Yes	
	During their pregnancy, are most women seeing a health professional? Yes	
	Do populations with HIV know where to go to seek treatment and care? Yes	
	Do people know where to go to seek Tuberculosis treatment and care? Yes	
	Has cholera been reported at this site since the cyclone? No	
	How many weeks ago was the last case reported? N/a	
EDUCATION	PROTECTION	
Majority of the primary school age children have access to a functioning school? Yes	Is there a protection desk on-site? Yes	
Is the school functional (brick walls, windows, doors, writing board) No	Is there a mechanism for referral for GBV survivors? Yes	
Percentage of school age children attending school: 100	Is there a support mechanism for psychosocial needs of the population? No	
Walking time to the nearest education facility: 31 - 60 minutes	Does the women's, men, girls and boys know where to seek for help in cases of violation? Yes	
	Main reasons survivors could not find help? Shame on reporting the situation	
MOBILITY	LIVELIHOOD	
Are the majority of the population living on this site? Yes	Does the majority of the population on this site have access to farming lands? No	
Province of Origin: Manica	If yes, how long does it take the majority of the population to reach their farming land? N/a	
District of Origin: Sofala	Have households received agriculture inputs (seeds, tools) from a distribution at this site? Yes	
Post of Origin: Nhamatanda		
Locality of Origin: Nhamatanda		
COMMUNITY ENGAGEMENT		
Top 3 ways population communicates with humanitarian partners: Staff from humanitarian agencies Community volunteer/mobilizers Call centre /hotline		
Top 3 ways humanitarian partners communicates with population: Radio Religious Leader or group Community volunteer/mobilizers		
Literacy level of majority of households: Reads and writes moderately		
Does majority of family members have legal documentation? No		

Survey Date: 2020-05-07

Site Location: -19.964 , 33.4

Site Information		Age Range	% Male	% Female	Is there a Site Management Committee at the site?	Yes
Site Classification:	Resettlement Site	< 1	1%	4%	Is there a Site Management Agency at the site?	Yes
Site type:	Open	1 - 5	15%	8%	Status	Open
Site Opening Date:	2019-05-30	6 - 17	10%	12%	Are the majority of the population living on site?	Yes
Province:	Manica	18 - 59	25%	21%	Is the site physically accessible?	Yes
District:	Sussundenga	60 +	1%	3%	Is there any possibility to become inaccessible in event of disaster?	Yes
Post:	Dombe	*The demographic have been obtained by using the demographic calculation method			Is the site safe and secure?	Yes
Locality:	Mabaia					



Households

163

Individuals

1,050

The information included in this report was collected from 06/11/2019 to 13/11/2019.

To access DTM Mozambique products:

[Click here](#)



NEED

First need:	Food
Second need:	Shelter
Third need:	Other



VULNERABILITIES

Pregnant women:	0	Elderly without care givers:	0
Breastfeeding mothers:	0	Single female head of household:	0
Mental/Physical disability:	5	Single male headed of household:	7
Chronic diseases:	1	Elderly head of household:	0



LAND TENURE

Number of Household renting land in place of origin:	0
Number of Household owning land in place of origin:	163



SHELTER

Top one NFI need not accessible to IDPs:	Items for sleeping
Top two NFI need not accessible to IDPs:	Cooking items (pots/pans)
Top three NFI need not accessible to IDPs:	Soap/detergent for washing clothes
Number of Household living outdoors:	0
Number of Household living in emergency shelter:	163
Number of Household living in permanent shelter:	0



WASH

Main source of drinking water:	Hand pumps
Main problem with water:	Long waiting time (queues)
Average daily water consumption per person:	10 - 15 ltr
Average wait time for water:	Between 16 and 30 mintes
Number of functional latrines at site:	163
Is there functional bathing space at site?	Yes
Is there hand washing stations with water and soap close to latrines/bathing space?	Yes, but without soap
How clean you think the site is in terms of waste?	2. Clean
Do people live in areas where open defecation is frequently visible?	No



FOOD SECURITY

Do most people have access to functioning market?	No
Why people don't have access to market?	No money to purchase items
Have people received food from a distribution at site?	Yes
When was the latest food distribution at this site?	Last two weeks



HEALTH

Availability of healthcare services on site:	No
Number of functioning healthcare facilities:	N/a
Time to reach the nearest health facility:	16 - 30 minutes
Why people don't have access to healthcare?	Other
Is medicines available for majority of the population:	Yes
During their pregnancy, are most women seeing a health professional?	Yes
Do populations with HIV know where to go to seek treatment and care?	Yes
Do people know where to go to seek Tuberculosis treatment and care?	Yes
Has cholera been reported at this site since the cyclone?	No
How many weeks ago was the last case reported?	N/a



EDUCATION

Majority of the primary school age children have access to a functioning school?	Yes
Is the school functional (brick walls, windows, doors, writing board)	Yes
Percentage of school age children attending school:	75
Walking time to the nearest education facility:	16 - 30 minutes



MOBILITY

Are the majority of the population living on this site?	Yes
Province of Origin:	Manica
District of Origin:	Manica
Post of Origin:	Sussundenga
Locality of Origin:	Dombe



PROTECTION

Is there a protection desk on-site?	No
Is there a mechanism for referral for GBV survivors?	No
Is there a support mechanism for psychosocial needs of the population?	No
Does the women's, men, girls and boys know where to seek for help in cases of violation	Yes
Main reasons survivors could not find help?	Shame on reporting the situation Fear of retaliation from the violator



COMMUNITY ENGAGEMENT

Top 3 ways population communicates with humanitarian partners:	Community volunteer/mobilizers Community leader or group Local government office
Top 3 ways humanitarian partners communicates with population:	Staff from humanitarian agencies Local government office Community leader or group
Literacy level of majority of households	Reads and writes moderately
Does majority of family members have legal documentation?	No



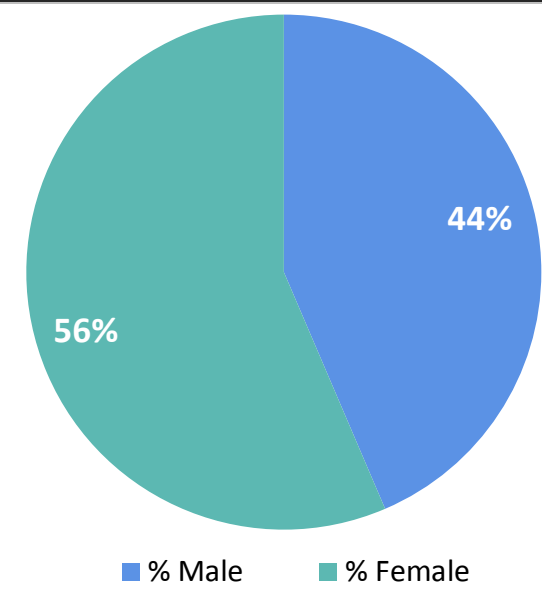
LIVELIHOOD

Does the majority of the population on this site have access to farming lands?	Yes
If yes, how long does it take the majority of the population to reach their farming land?	1-2 hrs
Have households received agriculture inputs (seeds, tools) from a distribution at this site?	Yes

Survey Date: 2020-05-06

Site Location: -19.945 , 33.367

Site Information		Age Range	% Male	% Female	Is there a Site Management Committee at the site?	Yes
Site Classification:	Resettlement Site	< 1	0%	9%	Is there a Site Management Agency at the site?	Yes
Site type:	Open	1 - 5	11%	10%	Status	Open
Site Opening Date:	2019-04-09	6 - 17	9%	10%	Are the majority of the population living on site?	Yes
Province:	Manica	18 - 59	22%	28%	Is the site physically accessible?	Yes
District:	Sussundenga	60 +	1%	1%	Is there any possibility to become inaccessible in event of disaster?	No
Post:	Dombe	*The demographic have been obtained by using the demographic calculation method			Is the site safe and secure?	Yes
Locality:	Darue					



Households

322

Individuals

1,834

The information included in this report was collected from 06/11/2019 to 13/11/2019.

To access DTM Mozambique products:

[Click here](#)



NEED

First need:	Food
Second need:	Healthcare
Third need:	Other



VULNERABILITIES

Pregnant women:	8	Elderly without care givers:	0
Breastfeeding mothers:	109	Single female head of household:	48
Mental/Physical disability:	12	Single male headed of household:	15
Chronic diseases:	0	Elderly head of household:	58



LAND TENURE

Number of Household renting land in place of origin:	0
Number of Household owning land in place of origin:	322



SHELTER

Top one NFI need not accessible to IDPs:	Cooking items (pots/pans)
Top two NFI need not accessible to IDPs:	Items for sleeping
Top three NFI need not accessible to IDPs:	Hygiene products (for personal hygiene)
Number of Household living outdoors:	0
Number of Household living in emergency shelter:	109
Number of Household living in permanent shelter:	213



WASH

Main source of drinking water:	Small water system
Main problem with water:	None
Average daily water consumption per person:	10 - 15 ltr
Average wait time for water:	Less than 15 minutes
Number of functional latrines at site:	322
Is there functional bathing space at site?	Yes
Is there hand washing stations with water and soap close to latrines/bathing space?	Yes, but without soap
How clean you think the site is in terms of waste?	2. Clean
Do people live in areas where open defecation is frequently visible?	No



FOOD SECURITY

Do most people have access to functioning market?	No
Why people don't have access to market?	Other
Have people received food from a distribution at site?	Yes
When was the latest food distribution at this site?	Last two weeks



HEALTH

Availability of healthcare services on site:	No
Number of functioning healthcare facilities:	N/a
Time to reach the nearest health facility:	31 - 60 minutes
Why people don't have access to healthcare?	Other
Is medicines available for majority of the population:	Yes
During their pregnancy, are most women seeing a health professional?	Yes
Do populations with HIV know where to go to seek treatment and care?	Yes
Do people know where to go to seek Tuberculosis treatment and care?	Yes
Has cholera been reported at this site since the cyclone?	No
How many weeks ago was the last case reported?	N/a



EDUCATION

Majority of the primary school age children have access to a functioning school?	Yes
Is the school functional (brick walls, windows, doors, writing board)	Yes
Percentage of school age children attending school:	75
Walking time to the nearest education facility:	16 - 30 minutes



MOBILITY

Are the majority of the population living on this site?	Yes
Province of Origin:	Sofala
District of Origin:	Manica
Post of Origin:	Sussundenga
Locality of Origin:	Dombe



PROTECTION

Is there a protection desk on-site?	No
Is there a mechanism for referral for GBV survivors?	No
Is there a support mechanism for psychosocial needs of the population?	Unknown
Does the women's, men, girls and boys know where to seek for help in cases of violation	Yes
Main reasons survivors could not find help?	Shame on reporting the situation Fear of retaliation from the violator



COMMUNITY ENGAGEMENT

Top 3 ways population communicates with humanitarian partners:	Local government office Community volunteer/mobilizers Community leader or group
Top 3 ways humanitarian partners communicates with population:	Local government office Staff from humanitarian agencies Community leader or group
Literacy level of majority of households	Does not read neither
Does majority of family members have legal documentation?	No



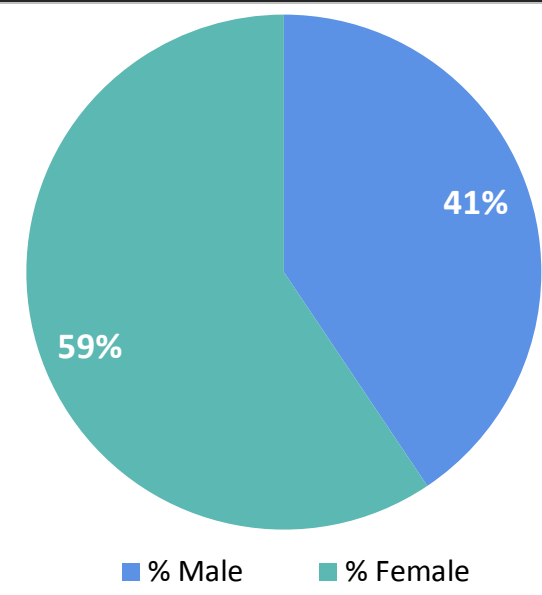
LIVELIHOOD

Does the majority of the population on this site have access to farming lands?	Yes
If yes, how long does it take the majority of the population to reach their farming land?	1-2 hrs
Have households received agriculture inputs (seeds, tools) from a distribution at this site?	Yes

Survey Date: 2020-05-05

Site Location: -19.956 , 34.409

Site Information		Age Range	% Male	% Female	Is there a Site Management Committee at the site?	Yes
Site Classification:	0-Jan-00	< 1	2%	2%	Is there a Site Management Agency at the site?	Yes
Site type:	0-Jan-00	1 - 5	4%	7%	Status	Open
Site Opening Date:	2019-05-05	6 - 17	9%	18%	Are the majority of the population living on site?	Yes
Province:	Sofala	18 - 59	22%	31%	Is the site physically accessible?	Yes
District:	Buzi	60 +	4%	2%	Is there any possibility to become inaccessible in event of disaster?	No
Post:	Buzi	*The demographic have been obtained by using the demographic calculation method			Is the site safe and secure?	Yes
Locality:	Bandua					



Households

866

Individuals

3,646

The information included in this report was collected from 06/11/2019 to 13/11/2019.

To access DTM Mozambique products:

[Click here](#)

NEED	VULNERABILITIES	LAND TENURE
First need: Food	Pregnant women: 18	Elderly without care givers: 6
Second need: Shelter	Breastfeeding mothers: 37	Single female head of household: 36
Third need: Healthcare	Mental/Physical disability: 9	Single male headed of household: 0
	Chronic diseases: 9	Elderly head of household: 0
SHELTER	WASH	HEALTH
Top one NFI need not accessible to IDPs: Mosquito nets	Main source of drinking water: Hand pumps	Availability of healthcare services on site: Yes
Top two NFI need not accessible to IDPs: Items for sleeping	Main problem with water: None	Number of functioning healthcare facilities: Yes
Top three NFI need not accessible to IDPs: Shoes and clothes	Average daily water consumption per person: > 15 ltr	Time to reach the nearest health facility: 16 - 30 minutes
Number of Household living outdoors: 0	Average wait time for water: No wait	Why people don't have access to healthcare? N/a
Number of Household living in emergency shelter: 692.8	Number of functional latrines at site: 866	Is medicines available for majority of the population: Yes
Number of Household living in permanent shelter: 173.2	Is there functional bathing space at site? Yes	During their pregnancy, are most women seeing a health professional? Yes
	Is there hand washing stations with water and soap close to latrines/bathing space? Yes	Do populations with HIV know where to go to seek treatment and care? Yes
	How clean you think the site is in terms of waste? 3. More or less clean	Do people know where to go to seek Tuberculosis treatment and care? Yes
	Do people live in areas where open defecation is frequently visible? No	Has cholera been reported at this site since the cyclone? No
		How many weeks ago was the last case reported? N/a
FOOD SECURITY	HEALTH	PROTECTION
Do most people have access to functioning market? Yes	Availability of healthcare services on site: Yes	Is there a protection desk on-site? Yes
Why people don't have access to market? N/a	Number of functioning healthcare facilities: Yes	Is there a mechanism for referral for GBV survivors? Yes
Have people received food from a distribution at site? Yes	Time to reach the nearest health facility: 16 - 30 minutes	Is there a support mechanism for psychosocial needs of the population? No
When was the latest food distribution at this site? Last two weeks	Why people don't have access to healthcare? N/a	Does the women's, men, girls and boys know where to seek for help in cases of violation? Yes
	Is medicines available for majority of the population: Yes	Main reasons survivors could not find help? Other
	During their pregnancy, are most women seeing a health professional? Yes	
	Do populations with HIV know where to go to seek treatment and care? Yes	
	Do people know where to go to seek Tuberculosis treatment and care? Yes	
	Has cholera been reported at this site since the cyclone? No	
	How many weeks ago was the last case reported? N/a	
EDUCATION	PROTECTION	LIVELIHOOD
Majority of the primary school age children have access to a functioning school? Yes	Is there a protection desk on-site? Yes	Does the majority of the population on this site have access to farming lands? Yes
Is the school functional (brick walls, windows, doors, writing board) No	Is there a mechanism for referral for GBV survivors? Yes	If yes, how long does it take the majority of the population to reach their farming land? > 3 hrs
Percentage of school age children attending school: 100	Is there a support mechanism for psychosocial needs of the population? No	Have households received agriculture inputs (seeds, tools) from a distribution at this site? Yes
Walking time to the nearest education facility: 16 - 30 minutes	Does the women's, men, girls and boys know where to seek for help in cases of violation? Yes	
	Main reasons survivors could not find help? Other	
MOBILITY	LIVELIHOOD	
Are the majority of the population living on this site? Yes	Does the majority of the population on this site have access to farming lands? Yes	
Province of Origin: Manica	If yes, how long does it take the majority of the population to reach their farming land? > 3 hrs	
District of Origin: Sofala	Have households received agriculture inputs (seeds, tools) from a distribution at this site? Yes	
Post of Origin: Buzi		
Locality of Origin: Buzi		
COMMUNITY ENGAGEMENT		
Top 3 ways population communicates with humanitarian partners: Radio programme in-calls Call centre /hotline Local government office		
Top 3 ways humanitarian partners communicates with population: Radio Call centre /hotline Local government office		
Literacy level of majority of households: Does not read neither		
Does majority of family members have legal documentation? Yes		

Survey Date: 2020-05-05

Site Location: -20.003 , 34.434

Site Information

Site Classification: Resettlement Site		Age Range	% Male	% Female	Is there a Site Management Committee at the site?	Yes
Site type: Open		< 1	2%	3%	Is there a Site Management Agency at the site?	Yes
Site Opening Date: 2019-03-17		1 - 5	6%	7%	Status	Open
Province: Sofala		6 - 17	18%	19%	Are the majority of the population living on site?	Yes
District: Buzi		18 - 59	13%	25%	Is the site physically accessible?	Yes
Post: Buzi		60 +	5%	3%	Is there any possibility to become inaccessible in event of disaster?	No
Locality: Bandua		*The demographic have been obtained by using the demographic calculation method			Is the site safe and secure?	Yes

Households

660

Individuals

3,030

The information included in this report was collected from 06/11/2019 to 13/11/2019.

To access DTM Mozambique products:

[Click here](#)



NEED

First need:	Food
Second need:	Household Items (NFI)
Third need:	Healthcare




VULNERABILITIES

Pregnant women:	97	Elderly without care givers:	4
Breastfeeding mothers:	37	Single female head of household:	23
Mental/Physical disability:	6	Single male headed of household:	2
Chronic diseases:	11	Elderly head of household:	23




LAND TENURE

Number of Household renting land in place of origin:	0
Number of Household owning land in place of origin:	660



SHELTER

Top one NFI need not accessible to IDPs:	Shoes and clothes
Top two NFI need not accessible to IDPs:	Mosquito nets
Top three NFI need not accessible to IDPs:	Items for sleeping
Number of Household living outdoors:	0
Number of Household living in emergency shelter:	442
Number of Household living in permanent shelter:	218



WASH

Main source of drinking water:	Hand pumps
Main problem with water:	None
Average daily water consumption per person:	> 15 ltr
Average wait time for water:	No wait
Number of functional latrines at site:	660
Is there functional bathing space at site?	Yes
Is there hand washing stations with water and soap close to latrines/bathing space?	Yes
How clean you think the site is in terms of waste?	3. More or less clean
Do people live in areas where open defecation is frequently visible?	No



FOOD SECURITY

Do most people have access to functioning market?	Yes
Why people don't have access to market?	N/a
Have people received food from a distribution at site?	Yes
When was the latest food distribution at this site?	More than three weeks



HEALTH

Availability of healthcare services on site:	No
Number of functioning healthcare facilities:	N/a
Time to reach the nearest health facility:	16 - 30 minutes
Why people don't have access to healthcare?	Do not know/No answer
Is medicines available for majority of the population:	Yes
During their pregnancy, are most women seeing a health professional?	Yes
Do populations with HIV know where to go to seek treatment and care?	Yes
Do people know where to go to seek Tuberculosis treatment and care?	Yes
Has cholera been reported at this site since the cyclone?	No
How many weeks ago was the last case reported?	N/a



EDUCATION

Majority of the primary school age children have access to a functioning school?	Yes
Is the school functional (brick walls, windows, doors, writing board)	No
Percentage of school age children attending school:	100
Walking time to the nearest education facility:	16 - 30 minutes



MOBILITY

Are the majority of the population living on this site?	Yes
Province of Origin:	Sofala
District of Origin:	Sofala
Post of Origin:	Buzi
Locality of Origin:	Buzi



PROTECTION

Is there a protection desk on-site?	Yes
Is there a mechanism for referral for GBV survivors?	Yes
Is there a support mechanism for psychosocial needs of the population?	No
Does the women's, men, girls and boys know where to seek for help in cases of violation	Yes
Main reasons survivors could not find help?	Shame on reporting the situation



COMMUNITY ENGAGEMENT

Top 3 ways population communicates with humanitarian partners:	Radio programme in-calls Local government office
Top 3 ways humanitarian partners communicates with population:	Radio Community leader or group Call centre /hotline
Literacy level of majority of households	Does not read neither
Does majority of family members have legal documentation?	No



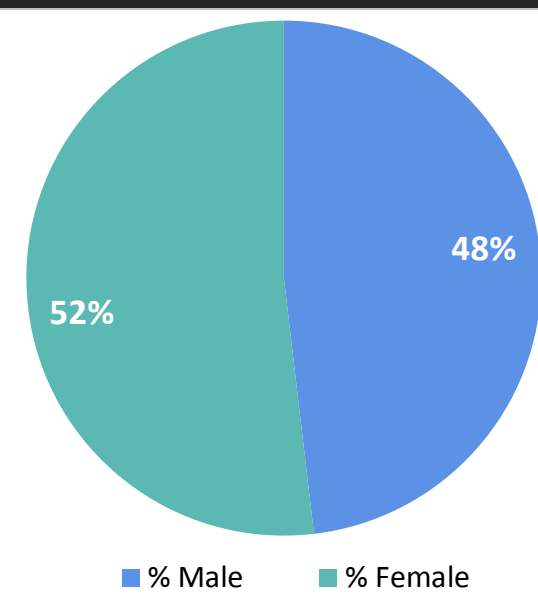
LIVELIHOOD

Does the majority of the population on this site have access to farming lands?	Yes
If yes, how long does it take the majority of the population to reach their farming land?	<1 hr
Have households received agriculture inputs (seeds, tools) from a distribution at this site?	Yes

Survey Date: 2020-05-06

Site Location: -19.975 , 34.222

Site Information		Age Range	% Male	% Female	Is there a Site Management Committee at the site?	Yes
Site Classification:	Resettlement Site	< 1	3%	2%	Is there a Site Management Agency at the site?	Yes
Site type:	Open	1 - 5	7%	7%	Status	Open
Site Opening Date:	2019-05-20	6 - 17	8%	17%	Are the majority of the population living on site?	Yes
Province:	Sofala	18 - 59	27%	23%	Is the site physically accessible?	Yes
District:	Buzi	60 +	3%	3%	Is there any possibility to become inaccessible in event of disaster?	Yes
Post:	Estaquinha	*The demographic have been obtained by using the demographic calculation method			Is the site safe and secure?	Yes
Locality:	Estaquinha					



Households

210

Individuals

1,633

The information included in this report was collected from 06/11/2019 to 13/11/2019.

To access DTM Mozambique products:

[Click here](#)



NEED

First need:	Food
Second need:	Shelter
Third need:	Healthcare



VULNERABILITIES

Pregnant women:	0	Elderly without care givers:	0
Breastfeeding mothers:	6	Single female head of household:	18
Mental/Physical disability:	6	Single male headed of household:	2
Chronic diseases:	1	Elderly head of household:	0



LAND TENURE

Number of Household renting land in place of origin:	0
Number of Household owning land in place of origin:	210



SHELTER

Top one NFI need not accessible to IDPs:	Mosquito nets
Top two NFI need not accessible to IDPs:	Shoes and clothes
Top three NFI need not accessible to IDPs:	Items for sleeping
Number of Household living outdoors:	0
Number of Household living in emergency shelter:	52.5
Number of Household living in permanent shelter:	157.5



WASH

Main source of drinking water:	Hand pumps
Main problem with water:	None
Average daily water consumption per person:	> 15 ltr
Average wait time for water:	No wait
Number of functional latrines at site:	210
Is there functional bathing space at site?	Yes
Is there hand washing stations with water and soap close to latrines/bathing space?	Yes
How clean you think the site is in terms of waste?	3. More or less clean
Do people live in areas where open defecation is frequently visible?	No




FOOD SECURITY

Do most people have access to functioning market?	Yes
Why people don't have access to market?	N/a
Have people received food from a distribution at site?	Yes
When was the latest food distribution at this site?	More than three weeks



HEALTH

Availability of healthcare services on site:	No
Number of functioning healthcare facilities:	N/a
Time to reach the nearest health facility:	More than 60 minutes
Why people don't have access to healthcare?	Do not know/No answer
Is medicines available for majority of the population:	Yes
During their pregnancy, are most women seeing a health professional?	Yes
Do populations with HIV know where to go to seek treatment and care?	Yes
Do people know where to go to seek Tuberculosis treatment and care?	Yes
Has cholera been reported at this site since the cyclone?	No
How many weeks ago was the last case reported?	N/a



EDUCATION

Majority of the primary school age children have access to a functioning school?	Yes
Is the school functional (brick walls, windows, doors, writing board)	No
Percentage of school age children attending school:	100
Walking time to the nearest education facility:	31 - 60 minutes



MOBILITY

Are the majority of the population living on this site?	Yes
Province of Origin:	Tete
District of Origin:	Sofala
Post of Origin:	Buzi
Locality of Origin:	Estaquinha



PROTECTION

Is there a protection desk on-site?	No
Is there a mechanism for referral for GBV survivors?	Yes
Is there a support mechanism for psychosocial needs of the population?	Yes



COMMUNITY ENGAGEMENT

Top 3 ways population communicates with humanitarian partners:	Radio programme in-calls Local government office
Top 3 ways humanitarian partners communicates with population:	Local government office
Literacy level of majority of households	Does not read neither
Does majority of family members have legal documentation?	Yes



LIVELIHOOD

Does the majority of the population on this site have access to farming lands?	Yes
If yes, how long does it take the majority of the population to reach their farming land?	<1 hr
Have households received agriculture inputs (seeds, tools) from a distribution at this site?	Yes

Survey Date: 2020-05-06

Site Location: -17.477695 , 37.005773

Site Information

Site Classification: Resettlement Site		Age Range	% Male	% Female	Is there a Site Management Committee at the site?	Yes
Site type: Open		< 1	0%	1%	Is there a Site Management Agency at the site?	Unknown
Site Opening Date: 2013-11-27		1 - 5	8%	12%	Status	Open
Province: Zambezia		6 - 17	16%	14%	Are the majority of the population living on site?	Yes
District: Namacurra		18 - 59	21%	22%	Is the site physically accessible?	Yes
Post: Macuze		60 +	1%	5%	Is there any possibility to become inaccessible in event of disaster?	Yes
Locality: Macusse		*The demographic have been obtained by using the demographic calculation method			Is the site safe and secure?	Yes

Households

481

Individuals

1,575

The information included in this report was collected from 06/11/2019 to 13/11/2019.

To access DTM Mozambique products:

[Click here](#)



NEED

First need:	Shelter
Second need:	Healthcare
Third need:	Food



VULNERABILITIES

Pregnant women:	5	Elderly without care givers:	0
Breastfeeding mothers:	0	Single female head of household:	0
Mental/Physical disability:	4	Single male headed of household:	0
Chronic diseases:	2	Elderly head of household:	0



LAND TENURE

Number of Household renting land in place of origin:	0
Number of Household owning land in place of origin:	481



SHELTER

Top one NFI need not accessible to IDPs:	Items for sleeping
Top two NFI need not accessible to IDPs:	Mosquito nets
Top three NFI need not accessible to IDPs:	Cooking items (pots/pans)
Number of Household living outdoors:	0
Number of Household living in emergency shelter:	336.7
Number of Household living in permanent shelter:	144.3



WASH

Main source of drinking water:	Hand pumps
Main problem with water:	None
Average daily water consumption per person:	> 15 ltr
Average wait time for water:	No wait
Number of functional latrines at site:	481
Is there functional bathing space at site?	Yes
Is there hand washing stations with water and soap close to latrines/bathing space?	Yes, but without soap
How clean you think the site is in terms of waste?	2. Clean
Do people live in areas where open defecation is frequently visible?	Unknown



FOOD SECURITY

Do most people have access to functioning market?	Yes
Why people don't have access to market?	N/a
Have people received food from a distribution at site?	Yes
When was the latest food distribution at this site?	Last two weeks



HEALTH

Availability of healthcare services on site:	No
Number of functioning healthcare facilities:	N/a
Time to reach the nearest health facility:	More than 60 minutes
Why people don't have access to healthcare?	Other
Is medicines available for majority of the population:	Do not know/ No answer
During their pregnancy, are most women seeing a health professional?	Yes
Do populations with HIV know where to go to seek treatment and care?	Yes
Do people know where to go to seek Tuberculosis treatment and care?	Yes
Has cholera been reported at this site since the cyclone?	No
How many weeks ago was the last case reported?	N/a



EDUCATION

Majority of the primary school age children have access to a functioning school?	Yes
Is the school functional (brick walls, windows, doors, writing board)	Yes
Percentage of school age children attending school:	100
Walking time to the nearest education facility:	Less than 15 minutes



MOBILITY

Are the majority of the population living on this site?	Yes
Province of Origin:	Manica
District of Origin:	Zambezia
Post of Origin:	Namacurra
Locality of Origin:	Macuze



PROTECTION

Is there a protection desk on-site?	No
Is there a mechanism for referral for GBV survivors?	Yes
Is there a support mechanism for psychosocial needs of the population?	No



COMMUNITY ENGAGEMENT

Top 3 ways population communicates with humanitarian partners:	Radio programme in-calls Community leader or group Community volunteer/mobilizers
Top 3 ways humanitarian partners communicates with population:	Community leader or group Community volunteer/mobilizers Local government office
Literacy level of majority of households	Does not read neither
Does majority of family members have legal documentation?	Yes



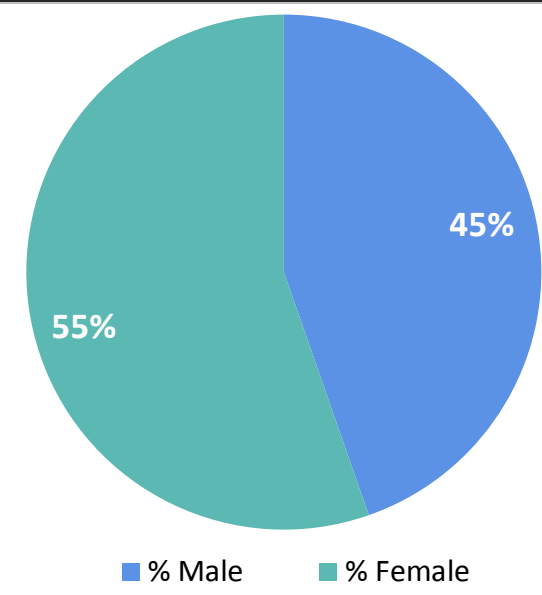
LIVELIHOOD

Does the majority of the population on this site have access to farming lands?	Yes
If yes, how long does it take the majority of the population to reach their farming land?	1-2 hrs
Have households received agriculture inputs (seeds, tools) from a distribution at this site?	Yes

Survey Date: 2020-05-06

Site Location: -19.959 , 33.489

Site Information	
Site Classification:	Resettlement Site
Site type:	Open
Site Opening Date:	2019-03-10
Province:	Manica
District:	Sussundenga
Post:	Dombe
Locality:	Bunga



Age Range	% Male	% Female
< 1	0%	4%
1 - 5	11%	12%
6 - 17	20%	22%
18 - 59	14%	18%
60 +	0%	0%

Is there a Site Management Committee at the site?	Yes
Is there a Site Management Agency at the site?	Yes
Status	Open
Are the majority of the population living on site?	Yes
Is the site physically accessible?	Limited access (only by boat)
Is there any possibility to become inaccessible in event of disaster?	Yes
Is the site safe and secure?	Yes

*The demographic have been obtained by using the demographic calculation method

Households 98

Individuals 542

The information included in this report was collected from 06/11/2019 to 13/11/2019.

To access DTM Mozambique products:

[Click here](#)



NEED

First need:	Food
Second need:	Water
Third need:	Shelter



VULNERABILITIES

Pregnant women:	26	Elderly without care givers:	0
Breastfeeding mothers:	39	Single female head of household:	12
Mental/Physical disability:	5	Single male headed of household:	6
Chronic diseases:	0	Elderly head of household:	5



LAND TENURE

Number of Household renting land in place of origin:	0
Number of Household owning land in place of origin:	98



SHELTER

Top one NFI need not accessible to IDPs:	Mosquito nets
Top two NFI need not accessible to IDPs:	Items for sleeping
Top three NFI need not accessible to IDPs:	Soap/detergent for washing clothes
Number of Household living outdoors:	0
Number of Household living in emergency shelter:	94
Number of Household living in permanent shelter:	4



WASH

Main source of drinking water:	Open well
Main problem with water:	Smell
Average daily water consumption per person:	Unknown
Average wait time for water:	No wait
Number of functional latrines at site:	98
Is there functional bathing space at site?	Yes
Is there hand washing stations with water and soap close to latrines/bathing space?	Yes, but without soap
How clean you think the site is in terms of waste?	2. Clean
Do people live in areas where open defecation is frequently visible?	No



FOOD SECURITY

Do most people have access to functioning market?	No
Why people don't have access to market?	Other
Have people received food from a distribution at site?	Yes
When was the latest food distribution at this site?	Last two weeks



HEALTH

Availability of healthcare services on site:	No
Number of functioning healthcare facilities:	N/a
Time to reach the nearest health facility:	More than 60 minutes
Why people don't have access to healthcare?	Other
Is medicines available for majority of the population:	No
During their pregnancy, are most women seeing a health professional?	Do not know/No answer
Do populations with HIV know where to go to seek treatment and care?	Unknown
Do people know where to go to seek Tuberculosis treatment and care?	Unknown
Has cholera been reported at this site since the cyclone?	No
How many weeks ago was the last case reported?	N/a



EDUCATION

Majority of the primary school age children have access to a functioning school?	Yes
Is the school functional (brick walls, windows, doors, writing board)	No
Percentage of school age children attending school:	100
Walking time to the nearest education facility:	Less than 15 minutes



MOBILITY

Are the majority of the population living on this site?	Yes
Province of Origin:	Manica
District of Origin:	Manica
Post of Origin:	Sussundenga
Locality of Origin:	Dombe



PROTECTION

Is there a protection desk on-site?	Yes
Is there a mechanism for referral for GBV survivors?	No
Is there a support mechanism for psychosocial needs of the population?	Yes
Does the women's, men, girls and boys know where to seek for help in cases of violation	Yes
Main reasons survivors could not find help?	Shame on reporting the situation



COMMUNITY ENGAGEMENT

Top 3 ways population communicates with humanitarian partners:	Staff from humanitarian agencies Community leader or group Local government office
Top 3 ways humanitarian partners communicates with population:	Staff from humanitarian agencies Community leader or group Local government office
Literacy level of majority of households	Does not read neither
Does majority of family members have legal documentation?	No



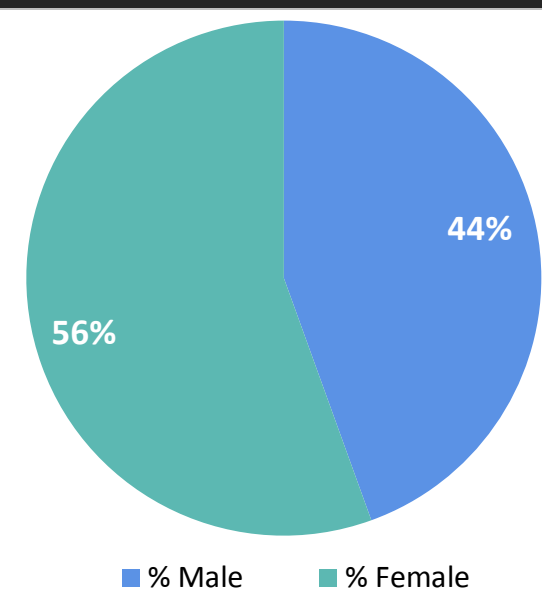
LIVELIHOOD

Does the majority of the population on this site have access to farming lands?	Yes
If yes, how long does it take the majority of the population to reach their farming land?	1-2 hrs
Have households received agriculture inputs (seeds, tools) from a distribution at this site?	Yes

Survey Date: 2020-05-08

Site Location: -19.965 , 33.54

Site Information		Age Range	% Male	% Female	Is there a Site Management Committee at the site?	Yes
Site Classification:	Resettlement Site	< 1	3%	3%	Is there a Site Management Agency at the site?	Yes
Site type:	Open	1 - 5	11%	10%	Status	Open
Site Opening Date:	2019-03-18	6 - 17	16%	23%	Are the majority of the population living on site?	Yes
Province:	Manica	18 - 59	14%	19%	Is the site physically accessible?	Limited access (only by boat)
District:	Sussundenga	60 +	0%	0%	Is there any possibility to become inaccessible in event of disaster?	Yes
Post:	Dombe	*The demographic have been obtained by using the demographic calculation method			Is the site safe and secure?	Yes
Locality:	Bunga					



Households

153

Individuals

1,513

The information included in this report was collected from 06/11/2019 to 13/11/2019.

To access DTM Mozambique products:

[Click here](#)

NEED	VULNERABILITIES	LAND TENURE
First need: Food	Pregnant women: 10	Number of Household renting land in place of origin: 0
Second need: Water	Breastfeeding mothers: 50	Number of Household owning land in place of origin: 152
Third need: Shelter	Mental/Physical disability: 4	
	Chronic diseases: 0	
	Elderly without care givers: 8	
	Single female head of household: 25	
	Single male headed of household: 9	
	Elderly head of household: 9	
SHELTER	WASH	
Top one NFI need not accessible to IDPs: Mosquito nets	Main source of drinking water: Open well	
Top two NFI need not accessible to IDPs: Items for sleeping	Main problem with water: Flavour/Taste	
Top three NFI need not accessible to IDPs: Soap/detergent for washing clothes	Average daily water consumption per person: Unknown	
Number of Household living outdoors: 0	Average wait time for water: No wait	
Number of Household living in emergency shelter: 145	Number of functional latrines at site: 152	
Number of Household living in permanent shelter: 8	Is there functional bathing space at site? Yes	
	Is there hand washing stations with water and soap close to latrines/bathing space? Yes, but without soap	
	How clean you think the site is in terms of waste? 2. Clean	
	Do people live in areas where open defecation is frequently visible? No	
FOOD SECURITY	HEALTH	
Do most people have access to functioning market? No	Availability of healthcare services on site: No	
Why people don't have access to market? Other	Number of functioning healthcare facilities: N/a	
Have people received food from a distribution at site? Yes	Time to reach the nearest health facility: More than 60 minutes	
When was the latest food distribution at this site? Last two weeks	Why people don't have access to healthcare? Other	
	Is medicines available for majority of the population? No	
	During their pregnancy, are most women seeing a health professional? Do not know/No answer	
	Do populations with HIV know where to go to seek treatment and care? Unknown	
	Do people know where to go to seek Tuberculosis treatment and care? Unknown	
	Has cholera been reported at this site since the cyclone? No	
	How many weeks ago was the last case reported? N/a	
EDUCATION	PROTECTION	
Majority of the primary school age children have access to a functioning school? Yes	Is there a protection desk on-site? No	
Is the school functional (brick walls, windows, doors, writing board)? No	Is there a mechanism for referral for GBV survivors? No	
Percentage of school age children attending school: 100	Is there a support mechanism for psychosocial needs of the population? No	
Walking time to the nearest education facility: 16 - 30 minutes	Does the women's, men, girls and boys know where to seek for help in cases of violation? Yes	
	Main reasons survivors could not find help? Lack of confidence on the existing services Shame on reporting the situation	
MOBILITY	LIVELIHOOD	
Are the majority of the population living on this site? Yes	Does the majority of the population on this site have access to farming lands? Yes	
Province of Origin: Sofala	If yes, how long does it take the majority of the population to reach their farming land? 1-2 hrs	
District of Origin: Manica	Have households received agriculture inputs (seeds, tools) from a distribution at this site? Yes	
Post of Origin: Sussundenga		
Locality of Origin: Dombe		
COMMUNITY ENGAGEMENT		
Top 3 ways population communicates with humanitarian partners: Staff from humanitarian agencies Community leader or group Local government office		
Top 3 ways humanitarian partners communicates with population: Staff from humanitarian agencies Community leader or group Local government office		
Literacy level of majority of households: Does not read neither		
Does majority of family members have legal documentation? No		

Survey Date: 2020-05-05

Site Location: -19.885188 , 34.043823

Site Information

Site Classification:	0-Jan-00		Age Range	% Male	% Female	Is there a Site Management Committee at the site?	Yes
Site type:	0-Jan-00		< 1	1%	4%	Is there a Site Management Agency at the site?	No
Site Opening Date:	2019-05-27		1 - 5	10%	9%	Status	Open
Province:	Sofala		6 - 17	22%	16%	Are the majority of the population living on site?	Yes
District:	Chibabava		18 - 59	17%	16%	Is the site physically accessible?	Limited access (only 4x4 vehicles)
Post:	Goonda		60 +	1%	4%	Is there any possibility to become inaccessible in event of disaster?	Yes
Locality:	Hamamba		*The demographic have been obtained by using the demographic calculation method				Is the site safe and secure?

Households

551

Individuals

2,755

The information included in this report was collected from 06/11/2019 to 13/11/2019.

To access DTM Mozambique products:

[Click here](#)



NEED

First need:	Shelter
Second need:	Food
Third need:	Household Items (NFI)



VULNERABILITIES

Pregnant women:	52	Elderly without care givers:	0
Breastfeeding mothers:	67	Single female head of household:	59
Mental/Physical disability:	52	Single male headed of household:	23
Chronic diseases:	91	Elderly head of household:	18



LAND TENURE

Number of Household renting land in place of origin:	0
Number of Household owning land in place of origin:	551



SHELTER

Top one NFI need not accessible to IDPs:	Mosquito nets
Top two NFI need not accessible to IDPs:	Items for sleeping
Top three NFI need not accessible to IDPs:	Other
Number of Household living outdoors:	0
Number of Household living in emergency shelter:	440
Number of Household living in permanent shelter:	111



WASH

Main source of drinking water:	Hand pumps
Main problem with water:	None
Average daily water consumption per person:	> 15 ltr
Average wait time for water:	No wait
Number of functional latrines at site:	551
Is there functional bathing space at site?	Yes
Is there hand washing stations with water and soap close to latrines/bathing space?	None
How clean you think the site is in terms of waste?	2. Clean
Do people live in areas where open defecation is frequently visible?	No



FOOD SECURITY

Do most people have access to functioning market?	No
Why people don't have access to market?	Market is not accessible
Have people received food from a distribution at site?	Yes
When was the latest food distribution at this site?	Last two weeks



HEALTH

Availability of healthcare services on site:	Yes
Number of functioning healthcare facilities:	Yes
Time to reach the nearest health facility:	31 - 60 minutes
Why people don't have access to healthcare?	N/a
Is medicines available for majority of the population:	Yes
During their pregnancy, are most women seeing a health professional?	Yes
Do populations with HIV know where to go to seek treatment and care?	Yes
Do people know where to go to seek Tuberculosis treatment and care?	Yes
Has cholera been reported at this site since the cyclone?	No
How many weeks ago was the last case reported?	N/a



EDUCATION

Majority of the primary school age children have access to a functioning school?	Yes
Is the school functional (brick walls, windows, doors, writing board)	No
Percentage of school age children attending school:	100
Walking time to the nearest education facility:	31 - 60 minutes



MOBILITY

Are the majority of the population living on this site?	Yes
Province of Origin:	Sofala
District of Origin:	Sofala
Post of Origin:	Chibabava
Locality of Origin:	Goonda



PROTECTION

Is there a protection desk on-site?	No
Is there a mechanism for referral for GBV survivors?	Yes
Is there a support mechanism for psychosocial needs of the population?	No
Does the women's, men, girls and boys know where to seek for help in cases of violation	Yes
Main reasons survivors could not find help?	Lack of confidence on the existing services Shame on reporting the situation Fear of retaliation from



COMMUNITY ENGAGEMENT

Top 3 ways population communicates with humanitarian partners:	Religious Leader or group Community leader or group Local government office
Top 3 ways humanitarian partners communicates with population:	Staff from humanitarian agencies Community leader or group Local government office
Literacy level of majority of households	Does not read neither
Does majority of family members have legal documentation?	No



LIVELIHOOD

Does the majority of the population on this site have access to farming lands?	Yes
If yes, how long does it take the majority of the population to reach their farming land?	1-2 hrs
Have households received agriculture inputs (seeds, tools) from a distribution at this site?	Yes

Survey Date: 2020-05-05

Site Location: -19.959 , 34.339

Site Information				
Site Classification: Resettlement Site	<p>*The demographic have been obtained by using the demographic calculation method</p>			
Site type: Open				
Site Opening Date: 2019-04-15				
Province: Sofala				
District: Buzi				
Post: Buzi				
Locality: Bandua				
Age Range	% Male	% Female	Is there a Site Management Committee at the site?	Yes
< 1	2%	3%	Is there a Site Management Agency at the site?	Yes
1 - 5	5%	4%	Status	Open
6 - 17	17%	25%	Are the majority of the population living on site?	Yes
18 - 59	20%	19%	Is the site physically accessible?	Yes
60 +	2%	2%	Is there any possibility to become inaccessible in event of disaster?	Yes
			Is the site safe and secure?	Yes

Households

446

Individuals

1,592

The information included in this report was collected from 06/11/2019 to 13/11/2019.

To access DTM Mozambique products:

[Click here](#)

NEED	VULNERABILITIES	LAND TENURE
First need: Food	Pregnant women: 46	Elderly without care givers: 0
Second need: Education	Breastfeeding mothers: 105	Single female head of household: 173
Third need: Healthcare	Mental/Physical disability: 45	Single male headed of household: 0
	Chronic diseases: 86	Elderly head of household: 1
SHELTER	WASH	HEALTH
Top one NFI need not accessible to IDPs: Mosquito nets	Main source of drinking water: Tanks	Availability of healthcare services on site: No
Top two NFI need not accessible to IDPs: Shoes and clothes	Main problem with water: None	Number of functioning healthcare facilities: N/a
Top three NFI need not accessible to IDPs: Items for sleeping	Average daily water consumption per person: > 15 ltr	Time to reach the nearest health facility: 16 - 30 minutes
Number of Household living outdoors: 0	Average wait time for water: No wait	Why people don't have access to healthcare? Do not know/No answer
Number of Household living in emergency shelter: 334.5	Number of functional latrines at site: 446	Is medicines available for majority of the population: Yes
Number of Household living in permanent shelter: 111.5	Is there functional bathing space at site? Yes	During their pregnancy, are most women seeing a health professional? Yes
	Is there hand washing stations with water and soap close to latrines/bathing space? Yes	Do populations with HIV know where to go to seek treatment and care? Yes
	How clean you think the site is in terms of waste? 2. Clean	Do people know where to go to seek Tuberculosis treatment and care? Yes
	Do people live in areas where open defecation is frequently visible? No	Has cholera been reported at this site since the cyclone? No
		How many weeks ago was the last case reported? N/a
FOOD SECURITY	HEALTH	PROTECTION
Do most people have access to functioning market? Yes	Availability of healthcare services on site: No	Is there a protection desk on-site? Yes
Why people don't have access to market? N/a	Number of functioning healthcare facilities: N/a	Is there a mechanism for referral for GBV survivors? No
Have people received food from a distribution at site? Yes	Time to reach the nearest health facility: 16 - 30 minutes	Is there a support mechanism for psychosocial needs of the population? No
When was the latest food distribution at this site? More than three weeks	Why people don't have access to healthcare? Do not know/No answer	Does the women's, men, girls and boys know where to seek for help in cases of violation? Yes
	Is medicines available for majority of the population: Yes	Main reasons survivors could not find help? Lack of existing services
	During their pregnancy, are most women seeing a health professional? Yes	
	Do populations with HIV know where to go to seek treatment and care? Yes	
	Do people know where to go to seek Tuberculosis treatment and care? Yes	
	Has cholera been reported at this site since the cyclone? No	
	How many weeks ago was the last case reported? N/a	
EDUCATION	PROTECTION	LIVELIHOOD
Majority of the primary school age children have access to a functioning school? Yes	Is there a protection desk on-site? Yes	Does the majority of the population on this site have access to farming lands? Yes
Is the school functional (brick walls, windows, doors, writing board) No	Is there a mechanism for referral for GBV survivors? No	If yes, how long does it take the majority of the population to reach their farming land? 1-2 hrs
Percentage of school age children attending school: 100	Is there a support mechanism for psychosocial needs of the population? No	Have households received agriculture inputs (seeds, tools) from a distribution at this site? Yes
Walking time to the nearest education facility: 31 - 60 minutes	Does the women's, men, girls and boys know where to seek for help in cases of violation? Yes	
	Main reasons survivors could not find help? Lack of existing services	
MOBILITY	LIVELIHOOD	
Are the majority of the population living on this site? Yes	Does the majority of the population on this site have access to farming lands? Yes	
Province of Origin: Zambezia	If yes, how long does it take the majority of the population to reach their farming land? 1-2 hrs	
District of Origin: Sofala	Have households received agriculture inputs (seeds, tools) from a distribution at this site? Yes	
Post of Origin: Buzi		
Locality of Origin: Buzi		
COMMUNITY ENGAGEMENT		
Top 3 ways population communicates with humanitarian partners: Radio programme in-calls Local government office		
Top 3 ways humanitarian partners communicates with population: Call centre /hotline Local government office		
Literacy level of majority of households: Does not read neither		
Does majority of family members have legal documentation? No		

Survey Date: 2020-05-06

Site Location: -19.999 , 33.316

Site Information

Site Classification: Resettlement Site		Age Range	% Male	% Female	Is there a Site Management Committee at the site?	Yes
Site type: Open		< 1	1%	2%	Is there a Site Management Agency at the site?	Yes
Site Opening Date: 2019-03-16		1 - 5	3%	12%	Status	Open
Province: Manica		6 - 17	21%	27%	Are the majority of the population living on site?	Yes
District: Sussundenga		18 - 59	14%	20%	Is the site physically accessible?	Yes
Post: Dombe		60 +	0%	0%	Is there any possibility to become inaccessible in event of disaster?	No
Locality: Muoco		*The demographic have been obtained by using the demographic calculation method			Is the site safe and secure?	Yes

Households

30


Individuals

147

The information included in this report was collected from 06/11/2019 to 13/11/2019.

To access DTM Mozambique products:

[Click here](#)



NEED

First need:	Food
Second need:	Water
Third need:	Shelter



VULNERABILITIES

Pregnant women:	4	Elderly without care givers:	0
Breastfeeding mothers:	7	Single female head of household:	2
Mental/Physical disability:	1	Single male headed of household:	0
Chronic diseases:	0	Elderly head of household:	1



LAND TENURE

Number of Household renting land in place of origin:	0
Number of Household owning land in place of origin:	30



SHELTER

Top one NFI need not accessible to IDPs:	Mosquito nets
Top two NFI need not accessible to IDPs:	Items for sleeping
Top three NFI need not accessible to IDPs:	Soap/detergent for washing clothes
Number of Household living outdoors:	0
Number of Household living in emergency shelter:	30
Number of Household living in permanent shelter:	0



WASH

Main source of drinking water:	Other
Main problem with water:	None
Average daily water consumption per person:	Unknown
Average wait time for water:	Less than 15 minutes
Number of functional latrines at site:	30
Is there functional bathing space at site?	Yes
Is there hand washing stations with water and soap close to latrines/bathing space?	Yes
How clean you think the site is in terms of waste?	3. More or less clean
Do people live in areas where open defecation is frequently visible?	Unknown



FOOD SECURITY

Do most people have access to functioning market?	No
Why people don't have access to market?	Other
Have people received food from a distribution at site?	Yes
When was the latest food distribution at this site?	Last two weeks



HEALTH

Availability of healthcare services on site:	No
Number of functioning healthcare facilities:	N/a
Time to reach the nearest health facility:	More than 60 minutes
Why people don't have access to healthcare?	Other
Is medicines available for majority of the population:	No
During their pregnancy, are most women seeing a health professional?	Do not know/No answer
Do populations with HIV know where to go to seek treatment and care?	Unknown
Do people know where to go to seek Tuberculosis treatment and care?	Unknown
Has cholera been reported at this site since the cyclone?	No
How many weeks ago was the last case reported?	N/a



EDUCATION

Majority of the primary school age children have access to a functioning school?	Yes
Is the school functional (brick walls, windows, doors, writing board)	No
Percentage of school age children attending school:	100
Walking time to the nearest education facility:	16 - 30 minutes



MOBILITY

Are the majority of the population living on this site?	Yes
Province of Origin:	Manica
District of Origin:	Manica
Post of Origin:	Sussundenga
Locality of Origin:	Dombe



PROTECTION

Is there a protection desk on-site?	No
Is there a mechanism for referral for GBV survivors?	No
Is there a support mechanism for psychosocial needs of the population?	No
Does the women's, men, girls and boys know where to seek for help in cases of violation	Yes
Main reasons survivors could not find help?	Lack of confidence on the existing services Shame on reporting the situation



COMMUNITY ENGAGEMENT

Top 3 ways population communicates with humanitarian partners:	Staff from humanitarian agencies Community leader or group Local government office
Top 3 ways humanitarian partners communicates with population:	Staff from humanitarian agencies Community leader or group Local government office
Literacy level of majority of households	Does not read neither
Does majority of family members have legal documentation?	No



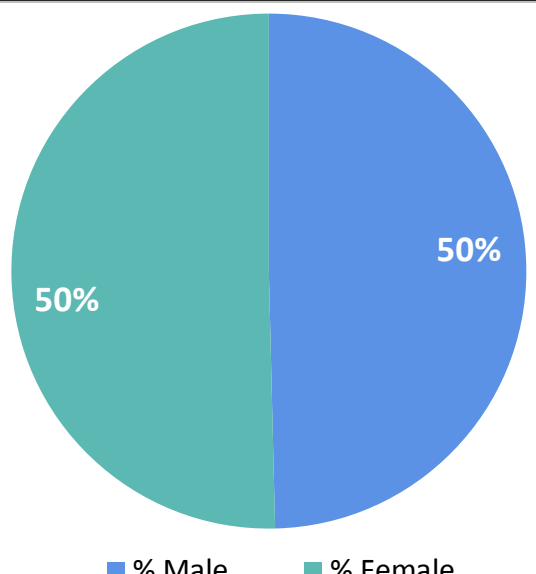
LIVELIHOOD

Does the majority of the population on this site have access to farming lands?	Yes
If yes, how long does it take the majority of the population to reach their farming land?	1-2 hrs
Have households received agriculture inputs (seeds, tools) from a distribution at this site?	Yes

Survey Date: 2020-05-07

Site Location: -17.515122 , 36.859732

Site Information

Site Classification: Resettlement Site	 <p>50% Male 50% Female</p>	Age Range	% Male	% Female	Is there a Site Management Committee at the site?	Yes
Site type: Open		< 1	5%	6%	Is there a Site Management Agency at the site?	Yes
Site Opening Date: 2019-03-13		1 - 5	11%	9%	Status	Open
Province: Zambezia		6 - 17	13%	11%	Are the majority of the population living on site?	Yes
District: Nicoadala		18 - 59	19%	21%	Is the site physically accessible?	Yes
Post: Nicoadala		60 +	2%	4%	Is there any possibility to become inaccessible in event of disaster?	No
Locality: Nicoadala		*The demographic have been obtained by using the demographic calculation method			Is the site safe and secure?	Yes

Households

193

Individuals

778

The information included in this report was collected from 06/11/2019 to 13/11/2019.

To access DTM Mozambique products:

[Click here](#)



NEED

First need:	Shelter
Second need:	Healthcare
Third need:	Food



VULNERABILITIES

Pregnant women:	3	Elderly without care givers:	2
Breastfeeding mothers:	18	Single female head of household:	15
Mental/Physical disability:	6	Single male headed of household:	0
Chronic diseases:	0	Elderly head of household:	3



LAND TENURE

Number of Household renting land in place of origin:	0
Number of Household owning land in place of origin:	193



SHELTER

Top one NFI need not accessible to IDPs:	Shoes and clothes
Top two NFI need not accessible to IDPs:	Cooking items (pots/pans)
Top three NFI need not accessible to IDPs:	Soap/detergent for washing clothes
Number of Household living outdoors:	0
Number of Household living in emergency shelter:	77.2
Number of Household living in permanent shelter:	115.8



WASH

Main source of drinking water:	Hand pumps
Main problem with water:	None
Average daily water consumption per person:	Unknown
Average wait time for water:	No wait
Number of functional latrines at site:	193
Is there functional bathing space at site?	Yes
Is there hand washing stations with water and soap close to latrines/bathing space?	Yes, but without soap
How clean you think the site is in terms of waste?	2. Clean
Do people live in areas where open defecation is frequently visible?	No



FOOD SECURITY

Do most people have access to functioning market?	No
Why people don't have access to market?	No money to purchase items Market is not
Have people received food from a distribution at site?	Yes
When was the latest food distribution at this site?	Last week



HEALTH

Availability of healthcare services on site:	No
Number of functioning healthcare facilities:	N/a
Time to reach the nearest health facility:	More than 60 minutes
Why people don't have access to healthcare?	Other
Is medicines available for majority of the population:	No
During their pregnancy, are most women seeing a health professional?	Yes
Do populations with HIV know where to go to seek treatment and care?	Yes
Do people know where to go to seek Tuberculosis treatment and care?	Yes
Has cholera been reported at this site since the cyclone?	No
How many weeks ago was the last case reported?	N/a



EDUCATION

Majority of the primary school age children have access to a functioning school?	Yes
Is the school functional (brick walls, windows, doors, writing board)	No
Percentage of school age children attending school:	0
Walking time to the nearest education facility:	Less than 15 minutes



MOBILITY

Are the majority of the population living on this site?	Yes
Province of Origin:	Sofala
District of Origin:	Zambezia
Post of Origin:	Nicoadala
Locality of Origin:	Nicoadala



PROTECTION

Is there a protection desk on-site?	No
Is there a mechanism for referral for GBV survivors?	Yes
Is there a support mechanism for psychosocial needs of the population?	No



COMMUNITY ENGAGEMENT

Top 3 ways population communicates with humanitarian partners:	Radio programme in-calls Community leader or group Local government office
Top 3 ways humanitarian partners communicates with population:	Community leader or group Local government office
Literacy level of majority of households	Does not read neither
Does majority of family members have legal documentation?	Yes



LIVELIHOOD

Does the majority of the population on this site have access to farming lands?	Yes
If yes, how long does it take the majority of the population to reach their farming land?	1-2 hrs
Have households received agriculture inputs (seeds, tools) from a distribution at this site?	Yes

Survey Date: 2020-05-05

Site Location: -19.982 , 34.157

Site Information																			
Site Classification: Resettlement Site	<p>*The demographic have been obtained by using the demographic calculation method</p>																		
Site type: Open																			
Site Opening Date: 2019-05-25																			
Province: Sofala																			
District: Buzi																			
Post: Estaquinha																			
Locality: Estaquinha																			
	<table border="1"> <thead> <tr> <th>Age Range</th> <th>% Male</th> <th>% Female</th> </tr> </thead> <tbody> <tr> <td>< 1</td> <td>1%</td> <td>5%</td> </tr> <tr> <td>1 - 5</td> <td>6%</td> <td>8%</td> </tr> <tr> <td>6 - 17</td> <td>14%</td> <td>16%</td> </tr> <tr> <td>18 - 59</td> <td>17%</td> <td>25%</td> </tr> <tr> <td>60 +</td> <td>3%</td> <td>6%</td> </tr> </tbody> </table>	Age Range	% Male	% Female	< 1	1%	5%	1 - 5	6%	8%	6 - 17	14%	16%	18 - 59	17%	25%	60 +	3%	6%
Age Range	% Male	% Female																	
< 1	1%	5%																	
1 - 5	6%	8%																	
6 - 17	14%	16%																	
18 - 59	17%	25%																	
60 +	3%	6%																	
Is there a Site Management Committee at the site?	Yes																		
Is there a Site Management Agency at the site?	Yes																		
Status	Open																		
Are the majority of the population living on site?	Yes																		
Is the site physically accessible?	Yes																		
Is there any possibility to become inaccessible in event of disaster?	No																		
Is the site safe and secure?	Yes																		

Households

299

Individuals

1,492

The information included in this report was collected from 06/11/2019 to 13/11/2019.

To access DTM Mozambique products:

[Click here](#)

NEED	VULNERABILITIES	LAND TENURE
First need: Food	Pregnant women: 1	Number of Household renting land in place of origin: 0
Second need: Shelter	Breastfeeding mothers: 2	Number of Household owning land in place of origin: 299
Third need: Education	Mental/Physical disability: 6	
	Chronic diseases: 8	
	Elderly without care givers: 0	
	Single female head of household: 9	
	Single male headed of household: 2	
	Elderly head of household: 0	
SHELTER	WASH	HEALTH
Top one NFI need not accessible to IDPs: Shoes and clothes Mosquito nets	Main source of drinking water: Small water system	Availability of healthcare services on site: No
Top two NFI need not accessible to IDPs: Mosquito nets	Main problem with water: None	Number of functioning healthcare facilities: N/a
Top three NFI need not accessible to IDPs: Items for sleeping (mats)	Average daily water consumption per person: > 15 ltr	Time to reach the nearest health facility: 31 - 60 minutes
Number of Household living outdoors: 0	Average wait time for water: No wait	Why people don't have access to healthcare? Do not know/No answer
Number of Household living in emergency shelter: 249	Number of functional latrines at site: 299	Is medicines available for majority of the population: Yes
Number of Household living in permanent shelter: 50	Is there functional bathing space at site? Yes	During their pregnancy, are most women seeing a health professional? Yes
	Is there hand washing stations with water and soap close to latrines/bathing space? Yes	Do populations with HIV know where to go to seek treatment and care? Yes
	How clean you think the site is in terms of waste? 3. More or less clean	Do people know where to go to seek Tuberculosis treatment and care? Yes
	Do people live in areas where open defecation is frequently visible? No	Has cholera been reported at this site since the cyclone? No
		How many weeks ago was the last case reported? N/a
FOOD SECURITY	HEALTH	PROTECTION
Do most people have access to functioning market? Yes	Availability of healthcare services on site: No	Is there a protection desk on-site? Yes
Why people don't have access to market? N/a	Number of functioning healthcare facilities: N/a	Is there a mechanism for referral for GBV survivors? Yes
Have people received food from a distribution at site? Yes	Time to reach the nearest health facility: 31 - 60 minutes	Is there a support mechanism for psychosocial needs of the population? No
When was the latest food distribution at this site? More than three weeks	Why people don't have access to healthcare? Do not know/No answer	Does the women's, men, girls and boys know where to seek for help in cases of violation? Yes
	Is medicines available for majority of the population: Yes	Main reasons survivors could not find help? Lack of existing services
	During their pregnancy, are most women seeing a health professional? Yes	
	Do populations with HIV know where to go to seek treatment and care? Yes	
	Do people know where to go to seek Tuberculosis treatment and care? Yes	
	Has cholera been reported at this site since the cyclone? No	
	How many weeks ago was the last case reported? N/a	
EDUCATION	PROTECTION	LIVELIHOOD
Majority of the primary school age children have access to a functioning school? Yes	Is there a protection desk on-site? Yes	Does the majority of the population on this site have access to farming lands? Yes
Is the school functional (brick walls, windows, doors, writing board) Yes	Is there a mechanism for referral for GBV survivors? Yes	If yes, how long does it take the majority of the population to reach their farming land? 1-2 hrs
Percentage of school age children attending school: 0.1	Is there a support mechanism for psychosocial needs of the population? No	Have households received agriculture inputs (seeds, tools) from a distribution at this site? Yes
Walking time to the nearest education facility: 31 - 60 minutes	Does the women's, men, girls and boys know where to seek for help in cases of violation? Yes	
	Main reasons survivors could not find help? Lack of existing services	
MOBILITY	PROTECTION	LIVELIHOOD
Are the majority of the population living on this site? Yes	Is there a protection desk on-site? Yes	Does the majority of the population on this site have access to farming lands? Yes
Province of Origin: Manica	Is there a mechanism for referral for GBV survivors? Yes	If yes, how long does it take the majority of the population to reach their farming land? 1-2 hrs
District of Origin: Sofala	Is there a support mechanism for psychosocial needs of the population? No	Have households received agriculture inputs (seeds, tools) from a distribution at this site? Yes
Post of Origin: Buzi	Does the women's, men, girls and boys know where to seek for help in cases of violation? Yes	
Locality of Origin: Estaquinha	Main reasons survivors could not find help? Lack of existing services	
COMMUNITY ENGAGEMENT	PROTECTION	LIVELIHOOD
Top 3 ways population communicates with humanitarian partners: Radio programme in-calls Local government office	Is there a protection desk on-site? Yes	Does the majority of the population on this site have access to farming lands? Yes
Top 3 ways humanitarian partners communicates with population: Radio Staff from humanitarian agencies Local government office	Is there a mechanism for referral for GBV survivors? Yes	If yes, how long does it take the majority of the population to reach their farming land? 1-2 hrs
Literacy level of majority of households: Does not read neither	Is there a support mechanism for psychosocial needs of the population? No	Have households received agriculture inputs (seeds, tools) from a distribution at this site? Yes
Does majority of family members have legal documentation? Yes	Does the women's, men, girls and boys know where to seek for help in cases of violation? Yes	
	Main reasons survivors could not find help? Lack of existing services	

Survey Date: 2020-05-06

Site Location: -19.873088 , 33.889818

Site Information

Site Classification: Resettlement Site		Age Range	% Male	% Female	Is there a Site Management Committee at the site?	Yes
Site type: Open		< 1	6%	4%	Is there a Site Management Agency at the site?	No
Site Opening Date: 2019-05-13		1 - 5	6%	9%	Status	Open
Province: Sofala		6 - 17	18%	13%	Are the majority of the population living on site?	Yes
District: Chibabava		18 - 59	13%	19%	Is the site physically accessible?	Limited access (only 4x4 vehicles)
Post: Goonda		60 +	6%	6%	Is there any possibility to become inaccessible in event of disaster?	Yes
Locality: Hamamba		*The demographic have been obtained by using the demographic calculation method			Is the site safe and secure?	Yes

Households

384

Individuals

1,920

The information included in this report was collected from 06/11/2019 to 13/11/2019.

To access DTM Mozambique products:

[Click here](#)



NEED

First need:	Food
Second need:	Healthcare
Third need:	Household Items (NFI)



VULNERABILITIES

Pregnant women:	39	Elderly without care givers:	8
Breastfeeding mothers:	25	Single female head of household:	20
Mental/Physical disability:	18	Single male headed of household:	3
Chronic diseases:	21	Elderly head of household:	3



LAND TENURE

Number of Household renting land in place of origin:	0
Number of Household owning land in place of origin:	384



SHELTER

Top one NFI need not accessible to IDPs:	Items for sleeping
Top two NFI need not accessible to IDPs:	Cooking items (pots/pans)
Top three NFI need not accessible to IDPs:	Hygiene products (for personal hygiene)
Number of Household living outdoors:	0
Number of Household living in emergency shelter:	345
Number of Household living in permanent shelter:	39



WASH

Main source of drinking water:	Hand pumps
Main problem with water:	None
Average daily water consumption per person:	> 15 ltr
Average wait time for water:	No wait
Number of functional latrines at site:	384
Is there functional bathing space at site?	Yes
Is there hand washing stations with water and soap close to latrines/bathing space?	None
How clean you think the site is in terms of waste?	3. More or less clean
Do people live in areas where open defecation is frequently visible?	No



FOOD SECURITY

Do most people have access to functioning market?	No
Why people don't have access to market?	Market is not accessible
Have people received food from a distribution at site?	Yes
When was the latest food distribution at this site?	Last week



HEALTH

Availability of healthcare services on site:	No
Number of functioning healthcare facilities:	N/a
Time to reach the nearest health facility:	More than 60 minutes
Why people don't have access to healthcare?	Facility is not functioning
Is medicines available for majority of the population:	No
During their pregnancy, are most women seeing a health professional?	Yes
Do populations with HIV know where to go to seek treatment and care?	Yes
Do people know where to go to seek Tuberculosis treatment and care?	Yes
Has cholera been reported at this site since the cyclone?	No
How many weeks ago was the last case reported?	N/a



EDUCATION

Majority of the primary school age children have access to a functioning school?	Yes
Is the school functional (brick walls, windows, doors, writing board)	No
Percentage of school age children attending school:	100
Walking time to the nearest education facility:	31 - 60 minutes



MOBILITY

Are the majority of the population living on this site?	Yes
Province of Origin:	Sofala
District of Origin:	Sofala
Post of Origin:	Chibabava
Locality of Origin:	Goonda



PROTECTION

Is there a protection desk on-site?	No
Is there a mechanism for referral for GBV survivors?	Yes
Is there a support mechanism for psychosocial needs of the population?	No
Does the women's, men, girls and boys know where to seek for help in cases of violation	Yes
Main reasons survivors could not find help?	Lack of confidence on the existing services Shame on reporting the situation Fear of retaliation from



COMMUNITY ENGAGEMENT

Top 3 ways population communicates with humanitarian partners:	Religious Leader or group Community leader or group Local government office
Top 3 ways humanitarian partners communicates with population:	Staff from humanitarian agencies Community leader or group Local government office
Literacy level of majority of households	Does not read neither
Does majority of family members have legal documentation?	Yes



LIVELIHOOD

Does the majority of the population on this site have access to farming lands?	Yes
If yes, how long does it take the majority of the population to reach their farming land?	1-2 hrs
Have households received agriculture inputs (seeds, tools) from a distribution at this site?	Yes

Survey Date: 2020-05-06

Site Location: -17.477605 , 37.005752

Site Information

Site Classification: Resettlement Site		Age Range	% Male	% Female	Is there a Site Management Committee at the site?	Yes
Site type: Open		< 1	1%	5%	Is there a Site Management Agency at the site?	No
Site Opening Date: 2019-03-08		1 - 5	8%	10%	Status	Open
Province: Zambezia		6 - 17	11%	16%	Are the majority of the population living on site?	Yes
District: Namacurra		18 - 59	22%	21%	Is the site physically accessible?	Yes
Post: Namacurra		60 +	0%	8%	Is there any possibility to become inaccessible in event of disaster?	No
Locality: Namacurra		*The demographic have been obtained by using the demographic calculation method			Is the site safe and secure?	Yes

Households

42

Individuals

240

The information included in this report was collected from 06/11/2019 to 13/11/2019.

To access DTM Mozambique products:

[Click here](#)



NEED

First need:	Healthcare
Second need:	Food
Third need:	Other



VULNERABILITIES

Pregnant women:	2	Elderly without care givers:	0
Breastfeeding mothers:	6	Single female head of household:	0
Mental/Physical disability:	0	Single male headed of household:	0
Chronic diseases:	1	Elderly head of household:	3



LAND TENURE

Number of Household renting land in place of origin:	0
Number of Household owning land in place of origin:	42



SHELTER

Top one NFI need not accessible to IDPs:	Items for sleeping
Top two NFI need not accessible to IDPs:	Cooking items (pots/pans)
Top three NFI need not accessible to IDPs:	Mosquito nets
Number of Household living outdoors:	0
Number of Household living in emergency shelter:	0.84
Number of Household living in permanent shelter:	41.16



WASH

Main source of drinking water:	Hand pumps
Main problem with water:	None
Average daily water consumption per person:	> 15 ltr
Average wait time for water:	Less than 15 minutes
Number of functional latrines at site:	42
Is there functional bathing space at site?	Yes
Is there hand washing stations with water and soap close to latrines/bathing space?	Yes, but without soap
How clean you think the site is in terms of waste?	2. Clean
Do people live in areas where open defecation is frequently visible?	Yes



FOOD SECURITY

Do most people have access to functioning market?	No
Why people don't have access to market?	No money to purchase items
Have people received food from a distribution at site?	No
When was the latest food distribution at this site?	N/a



HEALTH

Availability of healthcare services on site:	No
Number of functioning healthcare facilities:	N/a
Time to reach the nearest health facility:	31 - 60 minutes
Why people don't have access to healthcare?	Other
Is medicines available for majority of the population:	No
During their pregnancy, are most women seeing a health professional?	Yes
Do populations with HIV know where to go to seek treatment and care?	Yes
Do people know where to go to seek Tuberculosis treatment and care?	Yes
Has cholera been reported at this site since the cyclone?	No
How many weeks ago was the last case reported?	N/a



EDUCATION

Majority of the primary school age children have access to a functioning school?	Yes
Is the school functional (brick walls, windows, doors, writing board)	No
Percentage of school age children attending school:	50
Walking time to the nearest education facility:	16 - 30 minutes



MOBILITY

Are the majority of the population living on this site?	Yes
Province of Origin:	Manica
District of Origin:	Zambezia
Post of Origin:	Namacurra
Locality of Origin:	Namacurra



PROTECTION

Is there a protection desk on-site?	No
Is there a mechanism for referral for GBV survivors?	No
Is there a support mechanism for psychosocial needs of the population?	Yes
Does the women's, men, girls and boys know where to seek for help in cases of violation	Yes
Main reasons survivors could not find help?	Shame on reporting the situation Fear of retaliation from the violator Lack of existing services



COMMUNITY ENGAGEMENT

Top 3 ways population communicates with humanitarian partners:	Community leader or group Local government office
Top 3 ways humanitarian partners communicates with population:	Local government office Call centre /hotline Community leader or group
Literacy level of majority of households	Does not read neither
Does majority of family members have legal documentation?	No



LIVELIHOOD

Does the majority of the population on this site have access to farming lands?	Yes
If yes, how long does it take the majority of the population to reach their farming land?	2-3 hrs
Have households received agriculture inputs (seeds, tools) from a distribution at this site?	No

Survey Date: 2020-05-05

Site Location: -19.775 , 33.934

Site Information				
Site Classification: Resettlement Site	<p>*The demographic have been obtained by using the demographic calculation method</p>			
Site type: Open				
Site Opening Date: 2020-02-15				
Province: Sofala				
District: Buzi				
Post: Buzi				
Locality: Grudja				
Age Range	% Male	% Female	Is there a Site Management Committee at the site?	No
< 1	5%	5%	Is there a Site Management Agency at the site?	No
1 - 5	4%	9%	Status	Open
6 - 17	15%	13%	Are the majority of the population living on site?	Yes
18 - 59	21%	20%	Is the site physically accessible?	Yes
60 +	3%	6%	Is there any possibility to become inaccessible in event of disaster?	Yes
			Is the site safe and secure?	limited/intermittently (constraints such as criminality, road-blocks, or armed conflict)

Households

689

Individuals

1,633

The information included in this report was collected from 06/11/2019 to 13/11/2019.

To access DTM Mozambique products:

[Click here](#)

NEED		VULNERABILITIES		LAND TENURE	
First need: Food		Pregnant women: 0	Elderly without care givers: 0	Number of Household renting land in place of origin: 0	
Second need: Shelter		Breastfeeding mothers: 0	Single female head of household: 0	Number of Household owning land in place of origin: 689	
Third need: Healthcare		Mental/Physical disability: 0	Single male headed of household: 0		
		Chronic diseases: 0	Elderly head of household: 0		
SHELTER		WASH			
Top one NFI need not accessible to IDPs: Shoes and clothes		Main source of drinking water: Protected well			
Top two NFI need not accessible to IDPs: Mosquito nets		Main problem with water: None			
Top three NFI need not accessible to IDPs: Items for sleeping		Average daily water consumption per person: > 15 ltr			
Number of Household living outdoors: 0		Average wait time for water: No wait			
Number of Household living in emergency shelter: 689		Number of functional latrines at site: 689			
Number of Household living in permanent shelter: 0		Is there functional bathing space at site? Yes			
		Is there hand washing stations with water and soap close to latrines/bathing space? None			
		How clean you think the site is in terms of waste? 3. More or less clean			
		Do people live in areas where open defecation is frequently visible? Yes			
FOOD SECURITY		HEALTH			
Do most people have access to functioning market? Yes		Availability of healthcare services on site: No			
Why people don't have access to market? N/a		Number of functioning healthcare facilities: N/a			
Have people received food from a distribution at site? Yes		Time to reach the nearest health facility: More than 60 minutes			
When was the latest food distribution at this site? Last week		Why people don't have access to healthcare? Do not know/No answer			
		Is medicines available for majority of the population: Yes			
		During their pregnancy, are most women seeing a health professional? Yes			
		Do populations with HIV know where to go to seek treatment and care? Yes			
		Do people know where to go to seek Tuberculosis treatment and care? Yes			
		Has cholera been reported at this site since the cyclone? No			
		How many weeks ago was the last case reported? N/a			
EDUCATION		PROTECTION			
Majority of the primary school age children have access to a functioning school? Yes		Is there a protection desk on-site? No			
Is the school functional (brick walls, windows, doors, writing board) No		Is there a mechanism for referral for GBV survivors? No			
Percentage of school age children attending school: 100		Is there a support mechanism for psychosocial needs of the population? No			
Walking time to the nearest education facility: 31 - 60 minutes		Does the women's, men, girls and boys know where to seek for help in cases of violation? Yes			
		Main reasons survivors could not find help? Other			
MOBILITY		LIVELIHOOD			
Are the majority of the population living on this site? Yes		Does the majority of the population on this site have access to farming lands? Yes			
Province of Origin: Zambezia		If yes, how long does it take the majority of the population to reach their farming land? <1 hr			
District of Origin: Sofala		Have households received agriculture inputs (seeds, tools) from a distribution at this site? No			
Post of Origin: Buzi					
Locality of Origin: Buzi					
COMMUNITY ENGAGEMENT					
Top 3 ways population communicates with humanitarian partners: Local government office					
Top 3 ways humanitarian partners communicates with population: Local government office					
Literacy level of majority of households: Does not read neither					
Does majority of family members have legal documentation? Yes					

Survey Date: 2020-05-08

Site Location: -20.039 , 33.335

Site Information

Site Classification: Resettlement Site		Age Range	% Male	% Female	Is there a Site Management Committee at the site?	Yes
Site type: Open		< 1	1%	0%	Is there a Site Management Agency at the site?	Yes
Site Opening Date: 2019-03-17		1 - 5	10%	9%	Status	Open
Province: Manica		6 - 17	23%	25%	Are the majority of the population living on site?	Yes
District: Sussundenga		18 - 59	14%	19%	Is the site physically accessible?	Limited access (only 4x4 vehicles)
Post: Dombe		60 +	0%	0%	Is there any possibility to become inaccessible in event of disaster?	Yes
Locality: Bunga		*The demographic have been obtained by using the demographic calculation method			Is the site safe and secure?	Yes

Households

144

Individuals

864

The information included in this report was collected from 06/11/2019 to 13/11/2019.

To access DTM Mozambique products:

[Click here](#)



NEED

First need:	Water
Second need:	Shelter
Third need:	Healthcare



VULNERABILITIES

Pregnant women:	40	Elderly without care givers:	0
Breastfeeding mothers:	18	Single female head of household:	7
Mental/Physical disability:	0	Single male headed of household:	4
Chronic diseases:	8	Elderly head of household:	6



LAND TENURE

Number of Household renting land in place of origin:	0
Number of Household owning land in place of origin:	144



SHELTER

Top one NFI need not accessible to IDPs:	Mosquito nets
Top two NFI need not accessible to IDPs:	Items for sleeping
Top three NFI need not accessible to IDPs:	Soap/detergent for washing clothes
Number of Household living outdoors:	0
Number of Household living in emergency shelter:	144
Number of Household living in permanent shelter:	0



WASH

Main source of drinking water:	Hand pumps
Main problem with water:	None
Average daily water consumption per person:	Unknown
Average wait time for water:	Less than 15 minutes
Number of functional latrines at site:	144
Is there functional bathing space at site?	Yes
Is there hand washing stations with water and soap close to latrines/bathing space?	Yes
How clean you think the site is in terms of waste?	3. More or less clean
Do people live in areas where open defecation is frequently visible?	No



FOOD SECURITY

Do most people have access to functioning market?	No
Why people don't have access to market?	Other
Have people received food from a distribution at site?	Yes
When was the latest food distribution at this site?	Last two weeks



HEALTH

Availability of healthcare services on site:	No
Number of functioning healthcare facilities:	N/a
Time to reach the nearest health facility:	More than 60 minutes
Why people don't have access to healthcare?	Other
Is medicines available for majority of the population:	No
During their pregnancy, are most women seeing a health professional?	Do not know/No answer
Do populations with HIV know where to go to seek treatment and care?	Unknown
Do people know where to go to seek Tuberculosis treatment and care?	Unknown
Has cholera been reported at this site since the cyclone?	No
How many weeks ago was the last case reported?	N/a



EDUCATION

Majority of the primary school age children have access to a functioning school?	Yes
Is the school functional (brick walls, windows, doors, writing board)	No
Percentage of school age children attending school:	100
Walking time to the nearest education facility:	Less than 15 minutes



MOBILITY

Are the majority of the population living on this site?	Yes
Province of Origin:	Sofala
District of Origin:	Manica
Post of Origin:	Sussundenga
Locality of Origin:	Dombe



PROTECTION

Is there a protection desk on-site?	No
Is there a mechanism for referral for GBV survivors?	No
Is there a support mechanism for psychosocial needs of the population?	No
Does the women's, men, girls and boys know where to seek for help in cases of violation	Yes
Main reasons survivors could not find help?	Lack of existing services Shame on reporting the situation



COMMUNITY ENGAGEMENT

Top 3 ways population communicates with humanitarian partners:	Staff from humanitarian agencies Community leader or group Local government office
Top 3 ways humanitarian partners communicates with population:	Staff from humanitarian agencies Community leader or group Local government office
Literacy level of majority of households	Does not read neither
Does majority of family members have legal documentation?	No



LIVELIHOOD

Does the majority of the population on this site have access to farming lands?	Yes
If yes, how long does it take the majority of the population to reach their farming land?	1-2 hrs
Have households received agriculture inputs (seeds, tools) from a distribution at this site?	Yes

Survey Date: 2020-05-07

Site Location: -19.962 , 34.299

Site Information				
Site Classification: Resettlement Site	<p>*The demographic have been obtained by using the demographic calculation method</p>			
Site type: Open				
Site Opening Date: 2019-05-20				
Province: Sofala				
District: Buzi				
Post: Estaquinha				
Locality: Estaquinha				
Age Range	% Male	% Female	Is there a Site Management Committee at the site?	Yes
< 1	5%	3%	Is there a Site Management Agency at the site?	Yes
1 - 5	7%	3%	Status	Open
6 - 17	16%	16%	Are the majority of the population living on site?	Yes
18 - 59	19%	24%	Is the site physically accessible?	Yes
60 +	5%	3%	Is there any possibility to become inaccessible in event of disaster?	No
			Is the site safe and secure?	Yes

Households

446

Individuals

2,231

The information included in this report was collected from 06/11/2019 to 13/11/2019.

To access DTM Mozambique products:

[Click here](#)

NEED	VULNERABILITIES	LAND TENURE
First need: Food	Pregnant women: 37	Elderly without care givers: 0
Second need: Healthcare	Breastfeeding mothers: 154	Single female head of household: 230
Third need: Household Items (NFI)	Mental/Physical disability: 24	Single male headed of household: 0
	Chronic diseases: 2	Elderly head of household: 0
SHELTER	WASH	
Top one NFI need not accessible to IDPs: Shoes and clothes	Main source of drinking water: Hand pumps	Number of Household renting land in place of origin: 0
Top two NFI need not accessible to IDPs: Mosquito nets	Main problem with water: None	Number of Household owning land in place of origin: 446
Top three NFI need not accessible to IDPs: Items for sleeping	Average daily water consumption per person: > 15 ltr	
Number of Household living outdoors: 0	Average wait time for water: No wait	
Number of Household living in emergency shelter: 438	Number of functional latrines at site: 446	
Number of Household living in permanent shelter: 8	Is there functional bathing space at site? Yes	
	Is there hand washing stations with water and soap close to latrines/bathing space? Yes	
	How clean you think the site is in terms of waste? 3. More or less clean	
	Do people live in areas where open defecation is frequently visible? No	
FOOD SECURITY	HEALTH	
Do most people have access to functioning market? Yes	Availability of healthcare services on site: Yes	
Why people don't have access to market? N/a	Number of functioning healthcare facilities: Yes	
Have people received food from a distribution at site? Yes	Time to reach the nearest health facility: 16 - 30 minutes	
When was the latest food distribution at this site? More than three weeks	Why people don't have access to healthcare? N/a	
	Is medicines available for majority of the population: Yes	
	During their pregnancy, are most women seeing a health professional? Yes	
	Do populations with HIV know where to go to seek treatment and care? Yes	
	Do people know where to go to seek Tuberculosis treatment and care? Yes	
	Has cholera been reported at this site since the cyclone? No	
	How many weeks ago was the last case reported? N/a	
EDUCATION	PROTECTION	
Majority of the primary school age children have access to a functioning school? Yes	Is there a protection desk on-site? Yes	
Is the school functional (brick walls, windows, doors, writing board) Yes	Is there a mechanism for referral for GBV survivors? Yes	
Percentage of school age children attending school: 100	Is there a support mechanism for psychosocial needs of the population? No	
Walking time to the nearest education facility: More than 60 minutes	Does the women's, men, girls and boys know where to seek for help in cases of violation? Yes	
	Main reasons survivors could not find help? Other	
MOBILITY	LIVELIHOOD	
Are the majority of the population living on this site? Yes	Does the majority of the population on this site have access to farming lands? Yes	
Province of Origin: Sofala	If yes, how long does it take the majority of the population to reach their farming land? 1-2 hrs	
District of Origin: Sofala	Have households received agriculture inputs (seeds, tools) from a distribution at this site? Yes	
Post of Origin: Buzi		
Locality of Origin: Estaquinha		
COMMUNITY ENGAGEMENT		
Top 3 ways population communicates with humanitarian partners: Radio programme in-calls Call centre /hotline Staff from humanitarian agencies		
Top 3 ways humanitarian partners communicates with population: Radio Call centre /hotline Community volunteer/mobilizers		
Literacy level of majority of households: Does not read neither		
Does majority of family members have legal documentation? Yes		

Survey Date: 2020-05-06

Site Location: -20.02 , 33.332

Site Information

Site Classification: Resettlement Site		Age Range	% Male	% Female	Is there a Site Management Committee at the site?	Yes
Site type: Open		< 1	1%	5%	Is there a Site Management Agency at the site?	Yes
Site Opening Date: 2019-03-28		1 - 5	14%	10%	Status	Open
Province: Manica		6 - 17	15%	22%	Are the majority of the population living on site?	No
District: Sussundenga		18 - 59	14%	17%	Is the site physically accessible?	Yes
Post: Dombe		60 +	0%	0%	Is there any possibility to become inaccessible in event of disaster?	No
Locality: Javera		*The demographic have been obtained by using the demographic calculation method			Is the site safe and secure?	Yes

Households

30

Individuals

134

The information included in this report was collected from 06/11/2019 to 13/11/2019.

To access DTM Mozambique products:

[Click here](#)



NEED

First need:	Food
Second need:	Water
Third need:	Shelter



VULNERABILITIES

Pregnant women:	6	Elderly without care givers:	0
Breastfeeding mothers:	4	Single female head of household:	3
Mental/Physical disability:	2	Single male headed of household:	0
Chronic diseases:	0	Elderly head of household:	3



LAND TENURE

Number of Household renting land in place of origin:	0
Number of Household owning land in place of origin:	30



SHELTER

Top one NFI need not accessible to IDPs:	Mosquito nets
Top two NFI need not accessible to IDPs:	Items for sleeping
Top three NFI need not accessible to IDPs:	Soap/detergent for washing clothes
Number of Household living outdoors:	0
Number of Household living in emergency shelter:	30
Number of Household living in permanent shelter:	0



WASH

Main source of drinking water:	Open well
Main problem with water:	Smell
Average daily water consumption per person:	Unknown
Average wait time for water:	No wait
Number of functional latrines at site:	30
Is there functional bathing space at site?	No
Is there hand washing stations with water and soap close to latrines/bathing space?	None
How clean you think the site is in terms of waste?	3. More or less clean
Do people live in areas where open defecation is frequently visible?	No



FOOD SECURITY

Do most people have access to functioning market?	No
Why people don't have access to market?	Other
Have people received food from a distribution at site?	Yes
When was the latest food distribution at this site?	Last two weeks



HEALTH

Availability of healthcare services on site:	No
Number of functioning healthcare facilities:	N/a
Time to reach the nearest health facility:	More than 60 minutes
Why people don't have access to healthcare?	Other
Is medicines available for majority of the population:	No
During their pregnancy, are most women seeing a health professional?	Do not know/No answer
Do populations with HIV know where to go to seek treatment and care?	Unknown
Do people know where to go to seek Tuberculosis treatment and care?	Unknown
Has cholera been reported at this site since the cyclone?	No
How many weeks ago was the last case reported?	N/a



EDUCATION

Majority of the primary school age children have access to a functioning school?	Yes
Is the school functional (brick walls, windows, doors, writing board)	Yes
Percentage of school age children attending school:	100
Walking time to the nearest education facility:	16 - 30 minutes



MOBILITY

Are the majority of the population living on this site?	No
Province of Origin:	Sofala
District of Origin:	Manica
Post of Origin:	Sussundenga
Locality of Origin:	Dombe



PROTECTION

Is there a protection desk on-site?	No
Is there a mechanism for referral for GBV survivors?	No
Is there a support mechanism for psychosocial needs of the population?	No
Does the women's, men, girls and boys know where to seek for help in cases of violation	Yes
Main reasons survivors could not find help?	Lack of confidence on the existing services Shame on reporting the situation



COMMUNITY ENGAGEMENT

Top 3 ways population communicates with humanitarian partners:	Staff from humanitarian agencies Community leader or group Local government office
Top 3 ways humanitarian partners communicates with population:	Staff from humanitarian agencies Community leader or group Local government office
Literacy level of majority of households	Does not read neither
Does majority of family members have legal documentation?	No



LIVELIHOOD

Does the majority of the population on this site have access to farming lands?	Yes
If yes, how long does it take the majority of the population to reach their farming land?	1-2 hrs
Have households received agriculture inputs (seeds, tools) from a distribution at this site?	Yes

Survey Date: 2020-05-06

Site Location: -17.285767 , 37.518433

Site Information

Site Classification: Resettlement Site	<p>46% 54%</p> <p>■ % Male ■ % Female</p> <p><i>*The demographic have been obtained by using the demographic calculation method</i></p>	Age Range	% Male	% Female	Is there a Site Management Committee at the site?	Yes
Site type: Open		< 1	10%	3%	Is there a Site Management Agency at the site?	Yes
Site Opening Date: 2015-03-17		1 - 5	9%	2%	Status	Open
Province: Zambezia		6 - 17	10%	11%	Are the majority of the population living on site?	Yes
District: Maganja Da Costa		18 - 59	22%	24%	Is the site physically accessible?	Yes
Post: Maganja		60 +	4%	5%	Is there any possibility to become inaccessible in event of disaster?	No
Locality: Bala					Is the site safe and secure?	Yes

Households

300

Individuals

1,500

The information included in this report was collected from 06/11/2019 to 13/11/2019.

To access DTM Mozambique products:

[Click here](#)



NEED

First need:	Food
Second need:	Shelter
Third need:	Household Items (NFI)



VULNERABILITIES

Pregnant women:	1	Elderly without care givers:	0
Breastfeeding mothers:	15	Single female head of household:	192
Mental/Physical disability:	4	Single male headed of household:	2
Chronic diseases:	0	Elderly head of household:	6



LAND TENURE

Number of Household renting land in place of origin:	3
Number of Household owning land in place of origin:	297



SHELTER

Top one NFI need not accessible to IDPs:	Closed containers to transport and /or store water
Top two NFI need not accessible to IDPs:	Mosquito nets Hygiene products (for personal hygiene)
Top three NFI need not accessible to IDPs:	0
Number of Household living outdoors:	0
Number of Household living in emergency shelter:	210
Number of Household living in permanent shelter:	90



WASH

Main source of drinking water:	Hand pumps
Main problem with water:	None
Average daily water consumption per person:	Unknown
Average wait time for water:	Less than 15 minutes
Number of functional latrines at site:	297
Is there functional bathing space at site?	Yes
Is there hand washing stations with water and soap close to latrines/bathing space?	Yes
How clean you think the site is in terms of waste?	2. Clean
Do people live in areas where open defecation is frequently visible?	No



FOOD SECURITY

Do most people have access to functioning market?	Yes
Why people don't have access to market?	N/a
Have people received food from a distribution at site?	Yes
When was the latest food distribution at this site?	More than three weeks



HEALTH

Availability of healthcare services on site:	No
Number of functioning healthcare facilities:	N/a
Time to reach the nearest health facility:	16 - 30 minutes
Why people don't have access to healthcare?	No medicine available in healthcare centers
Is medicines available for majority of the population:	Yes
During their pregnancy, are most women seeing a health professional?	Yes
Do populations with HIV know where to go to seek treatment and care?	Yes
Do people know where to go to seek Tuberculosis treatment and care?	Yes
Has cholera been reported at this site since the cyclone?	No
How many weeks ago was the last case reported?	N/a



EDUCATION

Majority of the primary school age children have access to a functioning school?	Yes
Is the school functional (brick walls, windows, doors, writing board)	Yes
Percentage of school age children attending school:	100
Walking time to the nearest education facility:	16 - 30 minutes



MOBILITY

Are the majority of the population living on this site?	Yes
Province of Origin:	Sofala
District of Origin:	Zambezia
Post of Origin:	Maganja Da Costa
Locality of Origin:	Maganja



PROTECTION

Is there a protection desk on-site?	No
Is there a mechanism for referral for GBV survivors?	No
Is there a support mechanism for psychosocial needs of the population?	No



COMMUNITY ENGAGEMENT

Top 3 ways population communicates with humanitarian partners:	Radio programme in-calls Community leader or group Local government office
Top 3 ways humanitarian partners communicates with population:	Staff from humanitarian agencies Community leader or group Local government office
Literacy level of majority of households	Does not read neither
Does majority of family members have legal documentation?	No



LIVELIHOOD

Does the majority of the population on this site have access to farming lands?	Yes
If yes, how long does it take the majority of the population to reach their farming land?	2-3 hrs
Have households received agriculture inputs (seeds, tools) from a distribution at this site?	Yes

Survey Date: 2020-05-06

Site Location: -19.838 , 33.9193

Site Information

Site Classification: Resettlement Site		Age Range	% Male	% Female	Is there a Site Management Committee at the site?	Yes
Site type: Open		< 1	4%	4%	Is there a Site Management Agency at the site?	No
Site Opening Date: 2019-05-01		1 - 5	9%	10%	Status	Open
Province: Sofala		6 - 17	11%	14%	Are the majority of the population living on site?	Yes
District: Chibabava		18 - 59	20%	18%	Is the site physically accessible?	Yes
Post: Goonda		60 +	6%	4%	Is there any possibility to become inaccessible in event of disaster?	Yes
Locality: Mutindiri		*The demographic have been obtained by using the demographic calculation method			Is the site safe and secure?	Yes

Households

461

Individuals

2,305

The information included in this report was collected from 06/11/2019 to 13/11/2019.

To access DTM Mozambique products:

[Click here](#)



NEED

First need:	Water
Second need:	Education
Third need:	Other



VULNERABILITIES

Pregnant women:	32	Elderly without care givers:	3
Breastfeeding mothers:	15	Single female head of household:	20
Mental/Physical disability:	6	Single male headed of household:	9
Chronic diseases:	6	Elderly head of household:	8



LAND TENURE

Number of Household renting land in place of origin:	0
Number of Household owning land in place of origin:	461



SHELTER

Top one NFI need not accessible to IDPs:	Closed containers to transport and /or store water
Top two NFI need not accessible to IDPs:	blankets
Top three NFI need not accessible to IDPs:	Mosquito nets
Number of Household living outdoors:	0
Number of Household living in emergency shelter:	368.8
Number of Household living in permanent shelter:	92.2



WASH

Main source of drinking water:	Other
Main problem with water:	Solid/Dirt
Average daily water consumption per person:	> 15 ltr
Average wait time for water:	No wait
Number of functional latrines at site:	461
Is there functional bathing space at site?	Yes
Is there hand washing stations with water and soap close to latrines/bathing space?	Yes, but without water and soap
How clean you think the site is in terms of waste?	3. More or less clean
Do people live in areas where open defecation is frequently visible?	No



FOOD SECURITY

Do most people have access to functioning market?	Yes
Why people don't have access to market?	N/a
Have people received food from a distribution at site?	Yes
When was the latest food distribution at this site?	More than three weeks



HEALTH

Availability of healthcare services on site:	Yes
Number of functioning healthcare facilities:	Yes
Time to reach the nearest health facility:	16 - 30 minutes
Why people don't have access to healthcare?	N/a
Is medicines available for majority of the population:	Yes
During their pregnancy, are most women seeing a health professional?	Yes
Do populations with HIV know where to go to seek treatment and care?	Yes
Do people know where to go to seek Tuberculosis treatment and care?	Yes
Has cholera been reported at this site since the cyclone?	No
How many weeks ago was the last case reported?	N/a



EDUCATION

Majority of the primary school age children have access to a functioning school?	Yes
Is the school functional (brick walls, windows, doors, writing board)	No
Percentage of school age children attending school:	80
Walking time to the nearest education facility:	More than 60 minutes



MOBILITY

Are the majority of the population living on this site?	Yes
Province of Origin:	Sofala
District of Origin:	Sofala
Post of Origin:	Chibabava
Locality of Origin:	Goonda



PROTECTION

Is there a protection desk on-site?	No
Is there a mechanism for referral for GBV survivors?	Yes
Is there a support mechanism for psychosocial needs of the population?	No
Does the women's, men, girls and boys know where to seek for help in cases of violation	Yes
Main reasons survivors could not find help?	Lack of confidence on the existing services Shame on reporting the situation Fear of retaliation from



COMMUNITY ENGAGEMENT

Top 3 ways population communicates with humanitarian partners:	Religious Leader or group Community leader or group Local government office
Top 3 ways humanitarian partners communicates with population:	Religious Leader or group Community leader or group Local government office
Literacy level of majority of households	Does not read neither
Does majority of family members have legal documentation?	No



LIVELIHOOD

Does the majority of the population on this site have access to farming lands?	Yes
If yes, how long does it take the majority of the population to reach their farming land?	2-3 hrs
Have households received agriculture inputs (seeds, tools) from a distribution at this site?	Yes

Survey Date: 2020-05-06

Site Location: -20.105 , 33.301

Site Information				
Site Classification: Resettlement Site	<p>*The demographic have been obtained by using the demographic calculation method</p>			
Site type: Open				
Site Opening Date: 2019-03-18				
Province: Manica				
District: Sussundenga				
Post: Dombe				
Locality: Bunga				
Age Range	% Male	% Female	Is there a Site Management Committee at the site?	Yes
< 1	2%	2%	Is there a Site Management Agency at the site?	Yes
1 - 5	8%	9%	Status	Open
6 - 17	21%	24%	Are the majority of the population living on site?	Yes
18 - 59	14%	20%	Is the site physically accessible?	Limited access (only 4x4 vehicles)
60 +	0%	0%	Is there any possibility to become inaccessible in event of disaster?	Yes
			Is the site safe and secure?	Yes

Households

22

Individuals

107

The information included in this report was collected from 06/11/2019 to 13/11/2019.

To access DTM Mozambique products:

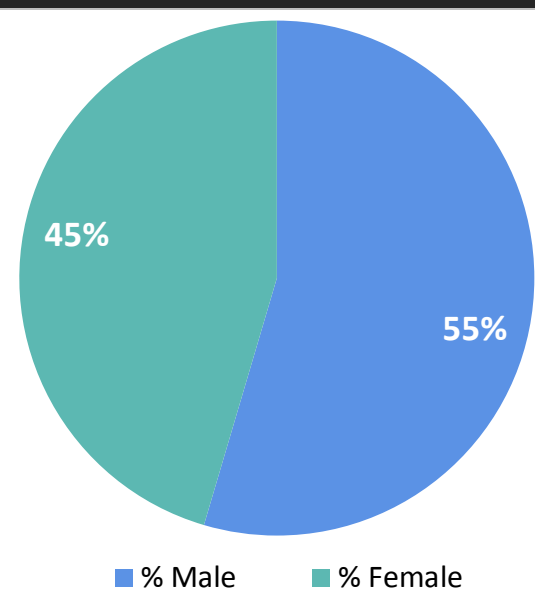
[Click here](#)

NEED	VULNERABILITIES	LAND TENURE
First need: Food	Pregnant women: 9	Number of Household renting land in place of origin: 0
Second need: Shelter	Breastfeeding mothers: 8	Number of Household owning land in place of origin: 22
Third need: Healthcare	Mental/Physical disability: 1	
	Chronic diseases: 0	
	Elderly without care givers: 0	
	Single female head of household: 1	
	Single male headed of household: 0	
	Elderly head of household: 1	
SHELTER	WASH	HEALTH
Top one NFI need not accessible to IDPs: Mosquito nets	Main source of drinking water: Hand pumps	Availability of healthcare services on site: No
Top two NFI need not accessible to IDPs: Items for sleeping	Main problem with water: None	Number of functioning healthcare facilities: N/a
Top three NFI need not accessible to IDPs: Hygiene products (for personal hygiene)	Average daily water consumption per person: Unknown	Time to reach the nearest health facility: More than 60 minutes
Number of Household living outdoors: 0	Average wait time for water: Less than 15 minutes	Why people don't have access to healthcare? Other
Number of Household living in emergency shelter: 15	Number of functional latrines at site: 22	Is medicines available for majority of the population: No
Number of Household living in permanent shelter: 7	Is there functional bathing space at site? No	During their pregnancy, are most women seeing a health professional? Do not know/No answer
	Is there hand washing stations with water and soap close to latrines/bathing space? None	Do populations with HIV know where to go to seek treatment and care? Unknown
	How clean you think the site is in terms of waste? 3. More or less clean	Do people know where to go to seek Tuberculosis treatment and care? Unknown
	Do people live in areas where open defecation is frequently visible? No	Has cholera been reported at this site since the cyclone? No
		How many weeks ago was the last case reported? N/a
FOOD SECURITY	HEALTH	PROTECTION
Do most people have access to functioning market? No	Availability of healthcare services on site: No	Is there a protection desk on-site? No
Why people don't have access to market? Other	Number of functioning healthcare facilities: N/a	Is there a mechanism for referral for GBV survivors? No
Have people received food from a distribution at site? Yes	Time to reach the nearest health facility: More than 60 minutes	Is there a support mechanism for psychosocial needs of the population? No
When was the latest food distribution at this site? Last two weeks	Why people don't have access to healthcare? Other	Does the women's, men, girls and boys know where to seek for help in cases of violation? Yes
	Is medicines available for majority of the population: No	Main reasons survivors could not find help? Lack of confidence on the existing services Shame on reporting the situation
	During their pregnancy, are most women seeing a health professional? Do not know/No answer	
	Do populations with HIV know where to go to seek treatment and care? Unknown	
	Do people know where to go to seek Tuberculosis treatment and care? Unknown	
	Has cholera been reported at this site since the cyclone? No	
	How many weeks ago was the last case reported? N/a	
EDUCATION	PROTECTION	LIVELIHOOD
Majority of the primary school age children have access to a functioning school? Yes	Is there a protection desk on-site? No	Does the majority of the population on this site have access to farming lands? Yes
Is the school functional (brick walls, windows, doors, writing board) No	Is there a mechanism for referral for GBV survivors? No	If yes, how long does it take the majority of the population to reach their farming land? 1-2 hrs
Percentage of school age children attending school: 100	Is there a support mechanism for psychosocial needs of the population? No	Have households received agriculture inputs (seeds, tools) from a distribution at this site? Yes
Walking time to the nearest education facility: Less than 15 minutes	Does the women's, men, girls and boys know where to seek for help in cases of violation? Yes	
	Main reasons survivors could not find help? Lack of confidence on the existing services Shame on reporting the situation	
MOBILITY	PROTECTION	LIVELIHOOD
Are the majority of the population living on this site? Yes	Is there a protection desk on-site? No	Does the majority of the population on this site have access to farming lands? Yes
Province of Origin: Sofala	Is there a mechanism for referral for GBV survivors? No	If yes, how long does it take the majority of the population to reach their farming land? 1-2 hrs
District of Origin: Manica	Is there a support mechanism for psychosocial needs of the population? No	Have households received agriculture inputs (seeds, tools) from a distribution at this site? Yes
Post of Origin: Sussundenga	Does the women's, men, girls and boys know where to seek for help in cases of violation? Yes	
Locality of Origin: Dombe	Main reasons survivors could not find help? Lack of confidence on the existing services Shame on reporting the situation	
COMMUNITY ENGAGEMENT	PROTECTION	LIVELIHOOD
Top 3 ways population communicates with humanitarian partners: Staff from humanitarian agencies Community leader or group Local government office	Is there a protection desk on-site? No	Does the majority of the population on this site have access to farming lands? Yes
Top 3 ways humanitarian partners communicates with population: Staff from humanitarian agencies Community leader or group Local government office	Is there a mechanism for referral for GBV survivors? No	If yes, how long does it take the majority of the population to reach their farming land? 1-2 hrs
Literacy level of majority of households: Does not read neither	Is there a support mechanism for psychosocial needs of the population? No	Have households received agriculture inputs (seeds, tools) from a distribution at this site? Yes
Does majority of family members have legal documentation? No	Does the women's, men, girls and boys know where to seek for help in cases of violation? Yes	
	Main reasons survivors could not find help? Lack of confidence on the existing services Shame on reporting the situation	

Survey Date: 2020-05-05

Site Location: -19.965 , 33.426

Site Information		Age Range	% Male	% Female	Is there a Site Management Committee at the site?	Yes
Site Classification:	Resettlement Site	< 1	1%	4%	Is there a Site Management Agency at the site?	Yes
Site type:	Open	1 - 5	10%	8%	Status	Open
Site Opening Date:	2019-04-14	6 - 17	15%	7%	Are the majority of the population living on site?	Yes
Province:	Manica	18 - 59	24%	25%	Is the site physically accessible?	Yes
District:	Sussundenga	60 +	4%	2%	Is there any possibility to become inaccessible in event of disaster?	No
Post:	Dombe	*The demographic have been obtained by using the demographic calculation method			Is the site safe and secure?	Yes
Locality:	Mabaia					



Households

148

Individuals

678

The information included in this report was collected from 06/11/2019 to 13/11/2019.

To access DTM Mozambique products:

[Click here](#)

NEED	VULNERABILITIES	LAND TENURE
First need: Food	Pregnant women: 6	Number of Household renting land in place of origin: 0
Second need: Healthcare	Breastfeeding mothers: 17	Number of Household owning land in place of origin: 148
Third need: Household Items (NFI)	Mental/Physical disability: 3	
	Chronic diseases: 0	
	Elderly without care givers: 0	
	Single female head of household: 3	
	Single male headed of household: 2	
	Elderly head of household: 6	
SHELTER	WASH	
Top one NFI need not accessible to IDPs: Hygiene products (for personal hygiene)	Main source of drinking water: Hand pumps	
Top two NFI need not accessible to IDPs: Items for sleeping	Main problem with water: Long waiting time (queues)	
Top three NFI need not accessible to IDPs: Cooking items (pots/pans)	Average daily water consumption per person: 10 - 15 ltr	
Number of Household living outdoors: 0	Average wait time for water: Between 16 and 30 mintes	
Number of Household living in emergency shelter: 148	Number of functional latrines at site: 148	
Number of Household living in permanent shelter: 0	Is there functional bathing space at site? Yes	
	Is there hand washing stations with water and soap close to latrines/bathing space? Yes, but without soap	
	How clean you think the site is in terms of waste? 2. Clean	
	Do people live in areas where open defecation is frequently visible? No	
FOOD SECURITY	HEALTH	
Do most people have access to functioning market? Yes	Availability of healthcare services on site: No	
Why people don't have access to market? N/a	Number of functioning healthcare facilities: N/a	
Have people received food from a distribution at site? Yes	Time to reach the nearest health facility: 16 - 30 minutes	
When was the latest food distribution at this site? Last two weeks	Why people don't have access to healthcare? Other	
	Is medicines available for majority of the population? Yes	
	During their pregnancy, are most women seeing a health professional? Yes	
	Do populations with HIV know where to go to seek treatment and care? Yes	
	Do people know where to go to seek Tuberculosis treatment and care? Yes	
	Has cholera been reported at this site since the cyclone? No	
	How many weeks ago was the last case reported? N/a	
EDUCATION	PROTECTION	
Majority of the primary school age children have access to a functioning school? Yes	Is there a protection desk on-site? No	
Is the school functional (brick walls, windows, doors, writing board) Yes	Is there a mechanism for referral for GBV survivors? No	
Percentage of school age children attending school: 75	Is there a support mechanism for psychosocial needs of the population? Yes	
Walking time to the nearest education facility: 16 - 30 minutes	Does the women's, men, girls and boys know where to seek for help in cases of violation? Yes	
	Main reasons survivors could not find help? Shame on reporting the situation, Fear of retaliation from the violator	
MOBILITY	LIVELIHOOD	
Are the majority of the population living on this site? Yes	Does the majority of the population on this site have access to farming lands? Yes	
Province of Origin: Zambezia	If yes, how long does it take the majority of the population to reach their farming land? 1-2 hrs	
District of Origin: Manica	Have households received agriculture inputs (seeds, tools) from a distribution at this site? Yes	
Post of Origin: Sussundenga		
Locality of Origin: Dombe		
COMMUNITY ENGAGEMENT		
Top 3 ways population communicates with humanitarian partners: Local government office, Community leader or group, Community volunteer/mobilizers		
Top 3 ways humanitarian partners communicates with population: Local government office, Staff from humanitarian agencies, Community leader or group		
Literacy level of majority of households: Does not read neither		
Does majority of family members have legal documentation? No		

Survey Date: 2020-05-07

Site Location: -19.916 , 33.59

Site Information

Site Classification: Resettlement Site		Age Range	% Male	% Female	Is there a Site Management Committee at the site?	Yes
Site type: Open		< 1	1%	6%	Is there a Site Management Agency at the site?	Yes
Site Opening Date: 2019-03-17		1 - 5	13%	9%	Status	Open
Province: Manica		6 - 17	12%	13%	Are the majority of the population living on site?	Yes
District: Sussundenga		18 - 59	20%	24%	Is the site physically accessible?	Yes
Post: Dombe		60 +	3%	1%	Is there any possibility to become inaccessible in event of disaster?	No
Locality: Matarara		*The demographic have been obtained by using the demographic calculation method			Is the site safe and secure?	Yes

Households

196

Individuals

774

The information included in this report was collected from 06/11/2019 to 13/11/2019.

To access DTM Mozambique products:

[Click here](#)



NEED

First need:	Food
Second need:	Other
Third need:	Shelter



VULNERABILITIES

Pregnant women:	10	Elderly without care givers:	0
Breastfeeding mothers:	30	Single female head of household:	6
Mental/Physical disability:	5	Single male headed of household:	3
Chronic diseases:	1	Elderly head of household:	5



LAND TENURE

Number of Household renting land in place of origin:	0
Number of Household owning land in place of origin:	196



SHELTER

Top one NFI need not accessible to IDPs:	Mosquito nets
Top two NFI need not accessible to IDPs:	Cooking items (pots/pans)
Top three NFI need not accessible to IDPs:	Soap/detergent for washing clothes
Number of Household living outdoors:	0
Number of Household living in emergency shelter:	196
Number of Household living in permanent shelter:	0



WASH

Main source of drinking water:	Hand pumps
Main problem with water:	None
Average daily water consumption per person:	10 - 15 ltr
Average wait time for water:	Between 16 and 30 mintes
Number of functional latrines at site:	196
Is there functional bathing space at site?	Yes
Is there hand washing stations with water and soap close to latrines/bathing space?	Yes, but without soap
How clean you think the site is in terms of waste?	3. More or less clean
Do people live in areas where open defecation is frequently visible?	No



FOOD SECURITY

Do most people have access to functioning market?	No
Why people don't have access to market?	Other
Have people received food from a distribution at site?	Yes
When was the latest food distribution at this site?	Last two weeks



HEALTH

Availability of healthcare services on site:	Yes
Number of functioning healthcare facilities:	Yes
Time to reach the nearest health facility:	Less than 15 minutes
Why people don't have access to healthcare?	N/a
Is medicines available for majority of the population:	Yes
During their pregnancy, are most women seeing a health professional?	Yes
Do populations with HIV know where to go to seek treatment and care?	Yes
Do people know where to go to seek Tuberculosis treatment and care?	Yes
Has cholera been reported at this site since the cyclone?	No
How many weeks ago was the last case reported?	N/a



EDUCATION

Majority of the primary school age children have access to a functioning school?	Yes
Is the school functional (brick walls, windows, doors, writing board)	Yes
Percentage of school age children attending school:	75
Walking time to the nearest education facility:	Less than 15 minutes



MOBILITY

Are the majority of the population living on this site?	Yes
Province of Origin:	Manica
District of Origin:	Manica
Post of Origin:	Sussundenga
Locality of Origin:	Dombe



PROTECTION

Is there a protection desk on-site?	No
Is there a mechanism for referral for GBV survivors?	No
Is there a support mechanism for psychosocial needs of the population?	Yes
Does the women's, men, girls and boys know where to seek for help in cases of violation	Yes
Main reasons survivors could not find help?	Shame on reporting the situation Fear of retaliation from the violator



COMMUNITY ENGAGEMENT

Top 3 ways population communicates with humanitarian partners:	Local government office Community volunteer/mobilizers Community leader or group
Top 3 ways humanitarian partners communicates with population:	Local government office Staff from humanitarian agencies Community leader or group
Literacy level of majority of households	Does not read neither
Does majority of family members have legal documentation?	No



LIVELIHOOD

Does the majority of the population on this site have access to farming lands?	Yes
If yes, how long does it take the majority of the population to reach their farming land?	1-2 hrs
Have households received agriculture inputs (seeds, tools) from a distribution at this site?	Yes

Survey Date: 2020-05-05

Site Location: -17.623004 , 35.126062

Site Information

Site Classification: Resettlement Site		Age Range	% Male	% Female	Is there a Site Management Committee at the site?	Yes
Site type: Open		< 1	1%	1%	Is there a Site Management Agency at the site?	Yes
Site Opening Date: 2019-03-20		1 - 5	11%	4%	Status	Open
Province: Sofala		6 - 17	27%	18%	Are the majority of the population living on site?	Yes
District: Caia		18 - 59	12%	23%	Is the site physically accessible?	Yes
Post: Sena		60 +	1%	2%	Is there any possibility to become inaccessible in event of disaster?	Yes
Locality: Sena Sede		*The demographic have been obtained by using the demographic calculation method			Is the site safe and secure?	Yes

Households

175

Individuals

966

The information included in this report was collected from 06/11/2019 to 13/11/2019.

To access DTM Mozambique products:

[Click here](#)



NEED

First need:	Food
Second need:	Healthcare
Third need:	Shelter



VULNERABILITIES

Pregnant women:	8	Elderly without care givers:	0
Breastfeeding mothers:	25	Single female head of household:	50
Mental/Physical disability:	23	Single male headed of household:	6
Chronic diseases:	10	Elderly head of household:	18



LAND TENURE

Number of Household renting land in place of origin:	0
Number of Household owning land in place of origin:	0



SHELTER

Top one NFI need not accessible to IDPs:	Cooking items (pots/pans) Mosquito nets Items for sleeping (mats)
Top two NFI need not accessible to IDPs:	Mosquito nets Items for sleeping
Top three NFI need not accessible to IDPs:	Items for sleeping
Number of Household living outdoors:	0
Number of Household living in emergency shelter:	49
Number of Household living in permanent shelter:	126



WASH

Main source of drinking water:	Hand pumps
Main problem with water:	Long waiting time (queues)
Average daily water consumption per person:	> 15 ltr
Average wait time for water:	Between 31 and 60 minutes
Number of functional latrines at site:	0
Is there functional bathing space at site?	Yes
Is there hand washing stations with water and soap close to latrines/bathing space?	Yes, but without soap
How clean you think the site is in terms of waste?	3. More or less clean
Do people live in areas where open defecation is frequently visible?	No



FOOD SECURITY

Do most people have access to functioning market?	No
Why people don't have access to market?	No money to purchase items Market is not
Have people received food from a distribution at site?	Yes
When was the latest food distribution at this site?	More than three weeks



HEALTH

Availability of healthcare services on site:	No
Number of functioning healthcare facilities:	N/a
Time to reach the nearest health facility:	More than 60 minutes
Why people don't have access to healthcare?	Facility is not functioning Other
Is medicines available for majority of the population:	No
During their pregnancy, are most women seeing a health professional?	Yes
Do populations with HIV know where to go to seek treatment and care?	Yes
Do people know where to go to seek Tuberculosis treatment and care?	Yes
Has cholera been reported at this site since the cyclone?	No
How many weeks ago was the last case reported?	N/a



EDUCATION

Majority of the primary school age children have access to a functioning school?	Yes
Is the school functional (brick walls, windows, doors, writing board)	Yes
Percentage of school age children attending school:	90
Walking time to the nearest education facility:	31 - 60 minutes



MOBILITY

Are the majority of the population living on this site?	Yes
Province of Origin:	Sofala
District of Origin:	Sofala
Post of Origin:	Caia
Locality of Origin:	Sena



PROTECTION

Is there a protection desk on-site?	No
Is there a mechanism for referral for GBV survivors?	Yes
Is there a support mechanism for psychosocial needs of the population?	No
Does the women's, men, girls and boys know where to seek for help in cases of violation	Yes
Main reasons survivors could not find help?	Shame on reporting the situation Fear of retaliation from the violator



COMMUNITY ENGAGEMENT

Top 3 ways population communicates with humanitarian partners:	Suggestion box Call centre /hotline Community leader or group
Top 3 ways humanitarian partners communicates with population:	Local government office Community leader or group Community volunteer/mobilizers
Literacy level of majority of households	Does not read neither
Does majority of family members have legal documentation?	Yes



LIVELIHOOD

Does the majority of the population on this site have access to farming lands?	Yes
If yes, how long does it take the majority of the population to reach their farming land?	1-2 hrs
Have households received agriculture inputs (seeds, tools) from a distribution at this site?	Yes

Survey Date: 2020-05-06

Site Location: -20 , 33.348

Site Information

Site Classification: Resettlement Site		Age Range	% Male	% Female	Is there a Site Management Committee at the site?	Yes
Site type: Open		< 1	2%	7%	Is there a Site Management Agency at the site?	Yes
Site Opening Date: 2019-03-30		1 - 5	11%	8%	Status	Open
Province: Manica		6 - 17	8%	7%	Are the majority of the population living on site?	Yes
District: Sussundenga		18 - 59	24%	26%	Is the site physically accessible?	Yes
Post: Dombe		60 +	3%	2%	Is there any possibility to become inaccessible in event of disaster?	No
Locality: Muoco		*The demographic have been obtained by using the demographic calculation method			Is the site safe and secure?	Yes

Households

203

Individuals

1,340

The information included in this report was collected from 06/11/2019 to 13/11/2019.

To access DTM Mozambique products:

[Click here](#)



NEED

First need:	Food
Second need:	Shelter
Third need:	Healthcare



VULNERABILITIES

Pregnant women:	21	Elderly without care givers:	0
Breastfeeding mothers:	45	Single female head of household:	45
Mental/Physical disability:	14	Single male headed of household:	16
Chronic diseases:	19	Elderly head of household:	2



LAND TENURE

Number of Household renting land in place of origin:	0
Number of Household owning land in place of origin:	203



SHELTER

Top one NFI need not accessible to IDPs:	Soap/detergent for washing clothes
Top two NFI need not accessible to IDPs:	Items for sleeping
Top three NFI need not accessible to IDPs:	..) Mosquito nets
Number of Household living outdoors:	0
Number of Household living in emergency shelter:	203
Number of Household living in permanent shelter:	0



WASH

Main source of drinking water:	Small water system
Main problem with water:	None
Average daily water consumption per person:	> 15 ltr
Average wait time for water:	Less than 15 minutes
Number of functional latrines at site:	203
Is there functional bathing space at site?	Yes
Is there hand washing stations with water and soap close to latrines/bathing space?	Yes, but without soap
How clean you think the site is in terms of waste?	3. More or less clean
Do people live in areas where open defecation is frequently visible?	Yes



FOOD SECURITY

Do most people have access to functioning market?	No
Why people don't have access to market?	Other
Have people received food from a distribution at site?	Yes
When was the latest food distribution at this site?	Last two weeks



HEALTH

Availability of healthcare services on site:	No
Number of functioning healthcare facilities:	N/a
Time to reach the nearest health facility:	16 - 30 minutes
Why people don't have access to healthcare?	Other
Is medicines available for majority of the population:	No
During their pregnancy, are most women seeing a health professional?	Yes
Do populations with HIV know where to go to seek treatment and care?	Yes
Do people know where to go to seek Tuberculosis treatment and care?	Yes
Has cholera been reported at this site since the cyclone?	No
How many weeks ago was the last case reported?	N/a



EDUCATION

Majority of the primary school age children have access to a functioning school?	Yes
Is the school functional (brick walls, windows, doors, writing board)	No
Percentage of school age children attending school:	75
Walking time to the nearest education facility:	16 - 30 minutes



MOBILITY

Are the majority of the population living on this site?	Yes
Province of Origin:	Manica
District of Origin:	Manica
Post of Origin:	Sussundenga
Locality of Origin:	Dombe



PROTECTION

Is there a protection desk on-site?	No
Is there a mechanism for referral for GBV survivors?	No
Is there a support mechanism for psychosocial needs of the population?	No
Does the women's, men, girls and boys know where to seek for help in cases of violation	Yes
Main reasons survivors could not find help?	Shame on reporting the situation Fear of retaliation from the violator



COMMUNITY ENGAGEMENT

Top 3 ways population communicates with humanitarian partners:	Local government office Community leader or group Community volunteer/mobilizers
Top 3 ways humanitarian partners communicates with population:	Staff from humanitarian agencies Community leader or group Local government office
Literacy level of majority of households	Reads and writes moderately
Does majority of family members have legal documentation?	No



LIVELIHOOD

Does the majority of the population on this site have access to farming lands?	Yes
If yes, how long does it take the majority of the population to reach their farming land?	1-2 hrs
Have households received agriculture inputs (seeds, tools) from a distribution at this site?	No

Survey Date: 2020-05-07

Site Location: -20 , 33.389

Site Information

Site Classification: Resettlement Site		Age Range	% Male	% Female	Is there a Site Management Committee at the site?	Yes
Site type: Open		< 1	1%	1%	Is there a Site Management Agency at the site?	Yes
Site Opening Date: 2019-03-16		1 - 5	13%	8%	Status	Open
Province: Manica		6 - 17	21%	23%	Are the majority of the population living on site?	Yes
District: Sussundenga		18 - 59	15%	19%	Is the site physically accessible?	Limited access (only by boat)
Post: Dombe		60 +	0%	0%	Is there any possibility to become inaccessible in event of disaster?	Yes
Locality: Javera		*The demographic have been obtained by using the demographic calculation method			Is the site safe and secure?	Yes

Households

120


Individuals

485

The information included in this report was collected from 06/11/2019 to 13/11/2019.

To access DTM Mozambique products:

[Click here](#)



NEED

First need:	Food
Second need:	Healthcare
Third need:	Latrines



VULNERABILITIES

Pregnant women:	16	Elderly without care givers:	0
Breastfeeding mothers:	11	Single female head of household:	3
Mental/Physical disability:	0	Single male headed of household:	1
Chronic diseases:	0	Elderly head of household:	3



LAND TENURE

Number of Household renting land in place of origin:	0
Number of Household owning land in place of origin:	120



SHELTER

Top one NFI need not accessible to IDPs:	Mosquito nets
Top two NFI need not accessible to IDPs:	Items for sleeping
Top three NFI need not accessible to IDPs:	Soap/detergent for washing clothes
Number of Household living outdoors:	0
Number of Household living in emergency shelter:	108
Number of Household living in permanent shelter:	12



WASH

Main source of drinking water:	Hand pumps
Main problem with water:	None
Average daily water consumption per person:	Unknown
Average wait time for water:	Less than 15 minutes
Number of functional latrines at site:	120
Is there functional bathing space at site?	Yes
Is there hand washing stations with water and soap close to latrines/bathing space?	Yes, but without soap
How clean you think the site is in terms of waste?	3. More or less clean
Do people live in areas where open defecation is frequently visible?	No



FOOD SECURITY

Do most people have access to functioning market?	No
Why people don't have access to market?	Other
Have people received food from a distribution at site?	Yes
When was the latest food distribution at this site?	Last two weeks



HEALTH

Availability of healthcare services on site:	No
Number of functioning healthcare facilities:	N/a
Time to reach the nearest health facility:	More than 60 minutes
Why people don't have access to healthcare?	Other
Is medicines available for majority of the population:	No
During their pregnancy, are most women seeing a health professional?	Do not know/No answer
Do populations with HIV know where to go to seek treatment and care?	Unknown
Do people know where to go to seek Tuberculosis treatment and care?	Unknown
Has cholera been reported at this site since the cyclone?	No
How many weeks ago was the last case reported?	N/a



EDUCATION

Majority of the primary school age children have access to a functioning school?	Yes
Is the school functional (brick walls, windows, doors, writing board)	No
Percentage of school age children attending school:	100
Walking time to the nearest education facility:	Less than 15 minutes



MOBILITY

Are the majority of the population living on this site?	Yes
Province of Origin:	Sofala
District of Origin:	Manica
Post of Origin:	Sussundenga
Locality of Origin:	Dombe



PROTECTION

Is there a protection desk on-site?	No
Is there a mechanism for referral for GBV survivors?	No
Is there a support mechanism for psychosocial needs of the population?	No
Does the women's, men, girls and boys know where to seek for help in cases of violation	Yes
Main reasons survivors could not find help?	Lack of existing services Lack of confidence on the existing services Shame on reporting the situation



COMMUNITY ENGAGEMENT

Top 3 ways population communicates with humanitarian partners:	Staff from humanitarian agencies Community leader or group Local government office
Top 3 ways humanitarian partners communicates with population:	Staff from humanitarian agencies Community leader or group Local government office
Literacy level of majority of households	Does not read neither
Does majority of family members have legal documentation?	No



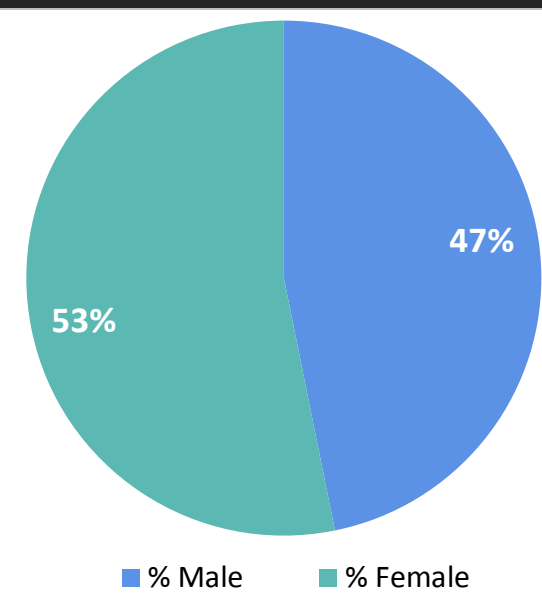
LIVELIHOOD

Does the majority of the population on this site have access to farming lands?	Yes
If yes, how long does it take the majority of the population to reach their farming land?	1-2 hrs
Have households received agriculture inputs (seeds, tools) from a distribution at this site?	Yes

Survey Date: 2020-05-06

Site Location: -19.644 , 34.725

Site Information	
Site Classification:	0-Jan-00
Site type:	0-Jan-00
Site Opening Date:	2019-04-27
Province:	Sofala
District:	Dondo
Post:	Dondo
Locality:	Mandruzi



Age Range	% Male	% Female
< 1	3%	4%
1 - 5	6%	10%
6 - 17	18%	20%
18 - 59	17%	17%
60 +	3%	1%

Is there a Site Management Committee at the site?	Yes
Is there a Site Management Agency at the site?	Yes
Status	Open
Are the majority of the population living on site?	Yes
Is the site physically accessible?	Yes
Is there any possibility to become inaccessible in event of disaster?	No
Is the site safe and secure?	Yes

*The demographic have been obtained by using the demographic calculation method

Households

375

Individuals

1,856

The information included in this report was collected from 06/11/2019 to 13/11/2019.

To access DTM Mozambique products:

[Click here](#)



NEED

First need:	Food
Second need:	Household Items (NFI)
Third need:	Shelter



VULNERABILITIES

Pregnant women:	28	Elderly without care givers:	0
Breastfeeding mothers:	145	Single female head of household:	27
Mental/Physical disability:	30	Single male headed of household:	12
Chronic diseases:	43	Elderly head of household:	28



LAND TENURE

Number of Household renting land in place of origin:	375
Number of Household owning land in place of origin:	0



SHELTER

Top one NFI need not accessible to IDPs:	Shoes and clothes Mosquito nets Soap/detergent for washing clothes
Top two NFI need not accessible to IDPs:	0
Top three NFI need not accessible to IDPs:	0
Number of Household living outdoors:	0
Number of Household living in emergency shelter:	17
Number of Household living in permanent shelter:	358



WASH

Main source of drinking water:	Small water system
Main problem with water:	None
Average daily water consumption per person:	Unknown
Average wait time for water:	No wait
Number of functional latrines at site:	0
Is there functional bathing space at site?	Yes
Is there hand washing stations with water and soap close to latrines/bathing space?	Yes
How clean you think the site is in terms of waste?	1. Very clean
Do people live in areas where open defecation is frequently visible?	No



FOOD SECURITY

Do most people have access to functioning market?	Yes
Why people don't have access to market?	N/a
Have people received food from a distribution at site?	Yes
When was the latest food distribution at this site?	More than three weeks



HEALTH

Availability of healthcare services on site:	Yes
Number of functioning healthcare facilities:	Yes
Time to reach the nearest health facility:	Less than 15 minutes
Why people don't have access to healthcare?	N/a
Is medicines available for majority of the population:	Yes
During their pregnancy, are most women seeing a health professional?	Yes
Do populations with HIV know where to go to seek treatment and care?	Yes
Do people know where to go to seek Tuberculosis treatment and care?	Yes
Has cholera been reported at this site since the cyclone?	No
How many weeks ago was the last case reported?	N/a



EDUCATION

Majority of the primary school age children have access to a functioning school?	Yes
Is the school functional (brick walls, windows, doors, writing board)	No
Percentage of school age children attending school:	95
Walking time to the nearest education facility:	31 - 60 minutes



MOBILITY

Are the majority of the population living on this site?	Yes
Province of Origin:	Sofala
District of Origin:	Sofala
Post of Origin:	Dondo
Locality of Origin:	Dondo



PROTECTION

Is there a protection desk on-site?	Yes
Is there a mechanism for referral for GBV survivors?	Yes
Is there a support mechanism for psychosocial needs of the population?	No
Does the women's, men, girls and boys know where to seek for help in cases of violation	Yes
Main reasons survivors could not find help?	Shame on reporting the situation



COMMUNITY ENGAGEMENT

Top 3 ways population communicates with humanitarian partners:	Community leader or group Call centre /hotline Women's groups
Top 3 ways humanitarian partners communicates with population:	Community leader or group Community volunteer/mobilizers Women's groups
Literacy level of majority of households	Reads and writes moderately
Does majority of family members have legal documentation?	Yes



LIVELIHOOD

Does the majority of the population on this site have access to farming lands?	Yes
If yes, how long does it take the majority of the population to reach their farming land?	1-2 hrs
Have households received agriculture inputs (seeds, tools) from a distribution at this site?	Yes

Survey Date: 2020-05-07

Site Location: -19.99 , 33.421

Site Information				
Site Classification: Resettlement Site	<p>*The demographic have been obtained by using the demographic calculation method</p>			
Site type: Open				
Site Opening Date: 2019-03-17				
Province: Manica				
District: Sussundenga				
Post: Dombe				
Locality: Mabaia				
Age Range	% Male	% Female	Is there a Site Management Committee at the site?	Yes
< 1	1%	3%	Is there a Site Management Agency at the site?	Yes
1 - 5	11%	10%	Status	Open
6 - 17	22%	25%	Are the majority of the population living on site?	Yes
18 - 59	11%	17%	Is the site physically accessible?	Limited access (only by boat)
60 +	0%	0%	Is there any possibility to become inaccessible in event of disaster?	Yes
			Is the site safe and secure?	Yes

Households

86

Individuals

428

The information included in this report was collected from 06/11/2019 to 13/11/2019.

To access DTM Mozambique products:

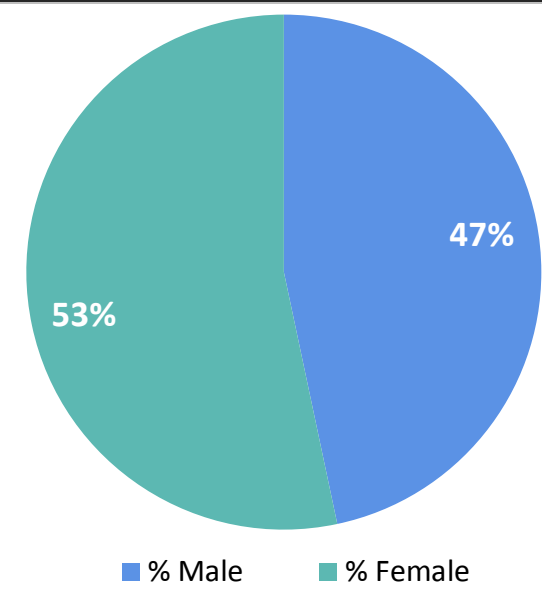
[Click here](#)

NEED	VULNERABILITIES	LAND TENURE
First need: Food	Pregnant women: 6	Number of Household renting land in place of origin: 0
Second need: Latrines	Breastfeeding mothers: 20	Number of Household owning land in place of origin: 86
Third need: Shelter	Mental/Physical disability: 15	
	Chronic diseases: 2	
	Elderly without care givers: 3	
	Single female head of household: 3	
	Single male headed of household: 2	
	Elderly head of household: 0	
SHELTER	WASH	HEALTH
Top one NFI need not accessible to IDPs: Mosquito nets	Main source of drinking water: Hand pumps	Availability of healthcare services on site: No
Top two NFI need not accessible to IDPs: Items for sleeping	Main problem with water: None	Number of functioning healthcare facilities: N/a
Top three NFI need not accessible to IDPs: Soap/detergent for washing clothes	Average daily water consumption per person: Unknown	Time to reach the nearest health facility: More than 60 minutes
Number of Household living outdoors: 0	Average wait time for water: Less than 15 minutes	Why people don't have access to healthcare? Other
Number of Household living in emergency shelter: 80	Number of functional latrines at site: 86	Is medicines available for majority of the population: No
Number of Household living in permanent shelter: 6	Is there functional bathing space at site? Yes	During their pregnancy, are most women seeing a health professional? Do not know/No answer
	Is there hand washing stations with water and soap close to latrines/bathing space? Yes, but without soap	Do populations with HIV know where to go to seek treatment and care? Unknown
	How clean you think the site is in terms of waste? 2. Clean	Do people know where to go to seek Tuberculosis treatment and care? Unknown
	Do people live in areas where open defecation is frequently visible? No	Has cholera been reported at this site since the cyclone? No
		How many weeks ago was the last case reported? N/a
FOOD SECURITY	HEALTH	PROTECTION
Do most people have access to functioning market? No	Availability of healthcare services on site: No	Is there a protection desk on-site? Yes
Why people don't have access to market? Other	Number of functioning healthcare facilities: N/a	Is there a mechanism for referral for GBV survivors? No
Have people received food from a distribution at site? Yes	Time to reach the nearest health facility: More than 60 minutes	Is there a support mechanism for psychosocial needs of the population? No
When was the latest food distribution at this site? Last two weeks	Why people don't have access to healthcare? Other	Does the women's, men, girls and boys know where to seek for help in cases of violation? Yes
	Is medicines available for majority of the population: No	Main reasons survivors could not find help? Shame on reporting the situation
	During their pregnancy, are most women seeing a health professional? Do not know/No answer	
	Do populations with HIV know where to go to seek treatment and care? Unknown	
	Do people know where to go to seek Tuberculosis treatment and care? Unknown	
	Has cholera been reported at this site since the cyclone? No	
	How many weeks ago was the last case reported? N/a	
EDUCATION	PROTECTION	LIVELIHOOD
Majority of the primary school age children have access to a functioning school? Yes	Is there a protection desk on-site? Yes	Does the majority of the population on this site have access to farming lands? Yes
Is the school functional (brick walls, windows, doors, writing board) No	Is there a mechanism for referral for GBV survivors? No	If yes, how long does it take the majority of the population to reach their farming land? 1-2 hrs
Percentage of school age children attending school: 100	Is there a support mechanism for psychosocial needs of the population? No	Have households received agriculture inputs (seeds, tools) from a distribution at this site? Yes
Walking time to the nearest education facility: 16 - 30 minutes	Does the women's, men, girls and boys know where to seek for help in cases of violation? Yes	
	Main reasons survivors could not find help? Shame on reporting the situation	
MOBILITY	PROTECTION	LIVELIHOOD
Are the majority of the population living on this site? Yes	Is there a protection desk on-site? Yes	Does the majority of the population on this site have access to farming lands? Yes
Province of Origin: Manica	Is there a mechanism for referral for GBV survivors? No	If yes, how long does it take the majority of the population to reach their farming land? 1-2 hrs
District of Origin: Manica	Is there a support mechanism for psychosocial needs of the population? No	Have households received agriculture inputs (seeds, tools) from a distribution at this site? Yes
Post of Origin: Sussundenga	Does the women's, men, girls and boys know where to seek for help in cases of violation? Yes	
Locality of Origin: Dombe	Main reasons survivors could not find help? Shame on reporting the situation	
COMMUNITY ENGAGEMENT	PROTECTION	LIVELIHOOD
Top 3 ways population communicates with humanitarian partners: Staff from humanitarian agencies Community leader or group Local government office	Is there a protection desk on-site? Yes	Does the majority of the population on this site have access to farming lands? Yes
Top 3 ways humanitarian partners communicates with population: Staff from humanitarian agencies Community leader or group Local government office	Is there a mechanism for referral for GBV survivors? No	If yes, how long does it take the majority of the population to reach their farming land? 1-2 hrs
Literacy level of majority of households: Does not read neither	Is there a support mechanism for psychosocial needs of the population? No	Have households received agriculture inputs (seeds, tools) from a distribution at this site? Yes
Does majority of family members have legal documentation? No	Does the women's, men, girls and boys know where to seek for help in cases of violation? Yes	
	Main reasons survivors could not find help? Shame on reporting the situation	

Survey Date: 2020-05-06

Site Location: -19.994 , 33.428

Site Information	
Site Classification: Resettlement Site	Is there a Site Management Committee at the site? Yes
Site type: Open	Is there a Site Management Agency at the site? Yes
Site Opening Date: 2019-03-18	Status: Open
Province: Manica	Are the majority of the population living on site? Yes
District: Sussundenga	Is the site physically accessible? Limited access (only by boat)
Post: Dombe	Is there any possibility to become inaccessible in event of disaster? Yes
Locality: Bunga	Is the site safe and secure? Yes



Age Range	% Male	% Female
< 1	2%	2%
1 - 5	9%	8%
6 - 17	21%	23%
18 - 59	14%	20%
60 +	0%	1%

*The demographic have been obtained by using the demographic calculation method

Households

263

Individuals

1,202

The information included in this report was collected from 06/11/2019 to 13/11/2019.

To access DTM Mozambique products:

[Click here](#)



NEED

First need:	Food
Second need:	Water
Third need:	Latrines



VULNERABILITIES

Pregnant women:	6	Elderly without care givers:	2
Breastfeeding mothers:	12	Single female head of household:	33
Mental/Physical disability:	23	Single male headed of household:	1
Chronic diseases:	15	Elderly head of household:	5



LAND TENURE

Number of Household renting land in place of origin:	0
Number of Household owning land in place of origin:	263



SHELTER

Top one NFI need not accessible to IDPs:	Mosquito nets
Top two NFI need not accessible to IDPs:	Items for sleeping
Top three NFI need not accessible to IDPs:	Soap/detergent for washing clothes
Number of Household living outdoors:	0
Number of Household living in emergency shelter:	117
Number of Household living in permanent shelter:	146



WASH

Main source of drinking water:	Hand pumps
Main problem with water:	None
Average daily water consumption per person:	Unknown
Average wait time for water:	Less than 15 minutes
Number of functional latrines at site:	263
Is there functional bathing space at site?	Yes
Is there hand washing stations with water and soap close to latrines/bathing space?	Yes
How clean you think the site is in terms of waste?	2. Clean
Do people live in areas where open defecation is frequently visible?	No



FOOD SECURITY

Do most people have access to functioning market?	No
Why people don't have access to market?	Other
Have people received food from a distribution at site?	Yes
When was the latest food distribution at this site?	Last two weeks



HEALTH

Availability of healthcare services on site:	No
Number of functioning healthcare facilities:	N/a
Time to reach the nearest health facility:	More than 60 minutes
Why people don't have access to healthcare?	Other
Is medicines available for majority of the population:	No
During their pregnancy, are most women seeing a health professional?	Do not know/No answer
Do populations with HIV know where to go to seek treatment and care?	Unknown
Do people know where to go to seek Tuberculosis treatment and care?	Unknown
Has cholera been reported at this site since the cyclone?	No
How many weeks ago was the last case reported?	N/a



EDUCATION

Majority of the primary school age children have access to a functioning school?	Yes
Is the school functional (brick walls, windows, doors, writing board)	No
Percentage of school age children attending school:	100
Walking time to the nearest education facility:	16 - 30 minutes



MOBILITY

Are the majority of the population living on this site?	Yes
Province of Origin:	Manica
District of Origin:	Manica
Post of Origin:	Sussundenga
Locality of Origin:	Dombe



PROTECTION

Is there a protection desk on-site?	No
Is there a mechanism for referral for GBV survivors?	No
Is there a support mechanism for psychosocial needs of the population?	No
Does the women's, men, girls and boys know where to seek for help in cases of violation	Yes
Main reasons survivors could not find help?	Shame on reporting the situation



COMMUNITY ENGAGEMENT

Top 3 ways population communicates with humanitarian partners:	Staff from humanitarian agencies Community leader or group Local government office
Top 3 ways humanitarian partners communicates with population:	Staff from humanitarian agencies Community leader or group Local government office
Literacy level of majority of households	Does not read neither
Does majority of family members have legal documentation?	No



LIVELIHOOD

Does the majority of the population on this site have access to farming lands?	Yes
If yes, how long does it take the majority of the population to reach their farming land?	1-2 hrs
Have households received agriculture inputs (seeds, tools) from a distribution at this site?	Yes

Survey Date: 2020-05-05

Site Location: -19.918 , 33.309

Site Information		
Site Classification: Resettlement Site	<p>*The demographic have been obtained by using the demographic calculation method</p>	
Site type: Open		
Site Opening Date: 2019-04-15		
Province: Manica		
District: Sussundenga		
Post: Dombe		
Locality: Muoco		
Age Range	% Male	% Female
< 1	1%	4%
1 - 5	7%	12%
6 - 17	14%	16%
18 - 59	20%	22%
60 +	3%	2%
Is there a Site Management Committee at the site?	Yes	
Is there a Site Management Agency at the site?	No	
Status	Open	
Are the majority of the population living on site?	Yes	
Is the site physically accessible?	Limited access (only by boat)	
Is there any possibility to become inaccessible in event of disaster?	Yes	
Is the site safe and secure?	Yes	

Households

97

Individuals

359

The information included in this report was collected from 06/11/2019 to 13/11/2019.

To access DTM Mozambique products:

[Click here](#)

NEED	VULNERABILITIES	LAND TENURE
First need: Food	Pregnant women: 5	Elderly without care givers: 4
Second need: Shelter	Breastfeeding mothers: 0	Single female head of household: 14
Third need: Healthcare	Mental/Physical disability: 14	Single male headed of household: 5
	Chronic diseases: 0	Elderly head of household: 6
SHELTER	WASH	
Top one NFI need not accessible to IDPs: Mosquito nets	Main source of drinking water: Hand pumps	Number of Household renting land in place of origin: 0
Top two NFI need not accessible to IDPs: Cooking items (pots/pans)	Main problem with water: Long waiting time (queues)	Number of Household owning land in place of origin: 97
Top three NFI need not accessible to IDPs: Other	Average daily water consumption per person: 10 - 15 ltr	
Number of Household living outdoors: 0	Average wait time for water: Between 16 and 30 mintes	
Number of Household living in emergency shelter: 97	Number of functional latrines at site: 97	
Number of Household living in permanent shelter: 0	Is there functional bathing space at site? Yes	
	Is there hand washing stations with water and soap close to latrines/bathing space? Yes, but without soap	
	How clean you think the site is in terms of waste? 4. Dirty	
	Do people live in areas where open defecation is frequently visible? Yes	
FOOD SECURITY	HEALTH	
Do most people have access to functioning market? No	Availability of healthcare services on site: No	
Why people don't have access to market? Other	Number of functioning healthcare facilities: N/a	
Have people received food from a distribution at site? Yes	Time to reach the rearest health facility: More than 60 minutes	
When was the latest food distribution at this site? More than three weeks	Why people don't have access to healthcare? Other	
	Is medicines available for majority of the population: No	
	During their pregnancy, are most women seeing a health professional? Yes	
	Do populations with HIV know where to go to seek treatment and care? Yes	
	Do people know where to go to seek Tuberculosis treatment and care? Yes	
	Has cholera been reported at this site since the cyclone? No	
	How many weeks ago was the last case reported? N/a	
EDUCATION	PROTECTION	
Majority of the primary school age children have access to a functioning school? Yes	Is there a protection desk on-site? No	
Is the school functional (brick walls, windows, doors, writing board) No	Is there a mechanism for referral for GBV survivors? No	
Percentage of school age children attending school: 75	Is there a support mechanism for psychosocial needs of the population? Yes	
Walking time to the nearest education facility: 31 - 60 minutes	Does the women's, men, girls and boys know where to seek for help in cases of violation? Yes	
	Main reasons survivors could not find help? Shame on reporting the situation Fear of retaliation from the violator	
MOBILITY	LIVELIHOOD	
Are the majority of the population living on this site? Yes	Does the majority of the population on this site have access to farming lands? Yes	
Province of Origin: Zambezia	If yes, how long does it take the majority of the population to reach their farming land? 1-2 hrs	
District of Origin: Manica	Have households received agriculture inputs (seeds, tools) from a distribution at this site? Yes	
Post of Origin: Sussundenga		
Locality of Origin: Dombe		
COMMUNITY ENGAGEMENT		
Top 3 ways population communicates with humanitarian partners: Local government office Community leader or group Community volunteer/mobilizers		
Top 3 ways humanitarian partners communicates with population: Local government office Staff from humanitarian agencies Community leader or group		
Literacy level of majority of households: Does not read neither		
Does majority of family members have legal documentation? No		

Survey Date: 2020-05-06

Site Location: -19.917 , 33.663

Site Information		Age Range	% Male	% Female	Is there a Site Management Committee at the site?	Yes
Site Classification:	Resettlement Site	< 1	0%	4%	Is there a Site Management Agency at the site?	Yes
Site type:	Open	1 - 5	11%	10%	Status	Open
Site Opening Date:	2019-03-30	6 - 17	11%	11%	Are the majority of the population living on site?	Yes
Province:	Manica	18 - 59	26%	24%	Is the site physically accessible?	Yes
District:	Sussundenga	60 +	1%	1%	Is there any possibility to become inaccessible in event of disaster?	No
Post:	Dombe	*The demographic have been obtained by using the demographic calculation method			Is the site safe and secure?	Yes
Locality:	Muoco					

Households

194

Individuals

830

The information included in this report was collected from 06/11/2019 to 13/11/2019.

To access DTM Mozambique products:

[Click here](#)

NEED	VULNERABILITIES	LAND TENURE
First need: Food	Pregnant women: 12	Number of Household renting land in place of origin: 0
Second need: Shelter	Breastfeeding mothers: 47	Number of Household owning land in place of origin: 194
Third need: Healthcare	Mental/Physical disability: 29	
	Chronic diseases: 8	
	Elderly without care givers: 0	
	Single female head of household: 18	
	Single male headed of household: 10	
	Elderly head of household: 48	
SHELTER	WASH	HEALTH
Top one NFI need not accessible to IDPs: Mosquito nets	Main source of drinking water: Hand pumps	Availability of healthcare services on site: No
Top two NFI need not accessible to IDPs: Items for sleeping	Main problem with water: None	Number of functioning healthcare facilities: N/a
Top three NFI need not accessible to IDPs: Other	Average daily water consumption per person: 10 - 15 ltr	Time to reach the nearest health facility: More than 60 minutes
Number of Household living outdoors: 0	Average wait time for water: Less than 15 minutes	Why people don't have access to healthcare? Other
Number of Household living in emergency shelter: 194	Number of functional latrines at site: 194	Is medicines available for majority of the population: No
Number of Household living in permanent shelter: 0	Is there functional bathing space at site? Yes	During their pregnancy, are most women seeing a health professional? Yes
	Is there hand washing stations with water and soap close to latrines/bathing space? Yes, but without soap	Do populations with HIV know where to go to seek treatment and care? Yes
	How clean you think the site is in terms of waste? 2. Clean	Do people know where to go to seek Tuberculosis treatment and care? Yes
	Do people live in areas where open defecation is frequently visible? No	Has cholera been reported at this site since the cyclone? No
		How many weeks ago was the last case reported? N/a
FOOD SECURITY	HEALTH	PROTECTION
Do most people have access to functioning market? No	Availability of healthcare services on site: No	Is there a protection desk on-site? No
Why people don't have access to market? Other	Number of functioning healthcare facilities: N/a	Is there a mechanism for referral for GBV survivors? No
Have people received food from a distribution at site? Yes	Time to reach the nearest health facility: More than 60 minutes	Is there a support mechanism for psychosocial needs of the population? No
When was the latest food distribution at this site? Last two weeks	Why people don't have access to healthcare? Other	Does the women's, men, girls and boys know where to seek for help in cases of violation? Yes
	Is medicines available for majority of the population: No	Main reasons survivors could not find help? Fear of retaliation from the violator Shame on reporting the situation
	During their pregnancy, are most women seeing a health professional? Yes	
	Do populations with HIV know where to go to seek treatment and care? Yes	
	Do people know where to go to seek Tuberculosis treatment and care? Yes	
	Has cholera been reported at this site since the cyclone? No	
	How many weeks ago was the last case reported? N/a	
EDUCATION	PROTECTION	LIVELIHOOD
Majority of the primary school age children have access to a functioning school? Yes	Is there a protection desk on-site? No	Does the majority of the population on this site have access to farming lands? Yes
Is the school functional (brick walls, windows, doors, writing board) Yes	Is there a mechanism for referral for GBV survivors? No	If yes, how long does it take the majority of the population to reach their farming land? 1-2 hrs
Percentage of school age children attending school: 75	Is there a support mechanism for psychosocial needs of the population? No	Have households received agriculture inputs (seeds, tools) from a distribution at this site? Yes
Walking time to the nearest education facility: 16 - 30 minutes	Does the women's, men, girls and boys know where to seek for help in cases of violation? Yes	
	Main reasons survivors could not find help? Fear of retaliation from the violator Shame on reporting the situation	
MOBILITY	PROTECTION	LIVELIHOOD
Are the majority of the population living on this site? Yes	Is there a protection desk on-site? No	Does the majority of the population on this site have access to farming lands? Yes
Province of Origin: Manica	Is there a mechanism for referral for GBV survivors? No	If yes, how long does it take the majority of the population to reach their farming land? 1-2 hrs
District of Origin: Manica	Is there a support mechanism for psychosocial needs of the population? No	Have households received agriculture inputs (seeds, tools) from a distribution at this site? Yes
Post of Origin: Sussundenga	Does the women's, men, girls and boys know where to seek for help in cases of violation? Yes	
Locality of Origin: Dombe	Main reasons survivors could not find help? Fear of retaliation from the violator Shame on reporting the situation	
COMMUNITY ENGAGEMENT	PROTECTION	LIVELIHOOD
Top 3 ways population communicates with humanitarian partners: Local government office Community volunteer/mobilizers Community leader or group	Is there a protection desk on-site? No	Does the majority of the population on this site have access to farming lands? Yes
Top 3 ways humanitarian partners communicates with population: Local government office Staff from humanitarian agencies Community leader or group	Is there a mechanism for referral for GBV survivors? No	If yes, how long does it take the majority of the population to reach their farming land? 1-2 hrs
Literacy level of majority of households: Reads and writes moderately	Is there a support mechanism for psychosocial needs of the population? No	Have households received agriculture inputs (seeds, tools) from a distribution at this site? Yes
Does majority of family members have legal documentation? No	Does the women's, men, girls and boys know where to seek for help in cases of violation? Yes	
	Main reasons survivors could not find help? Fear of retaliation from the violator Shame on reporting the situation	

Survey Date: 2020-05-07

Site Location: -16.1165 , 33.5744

Site Information						
Site Classification: Resettlement Site		Age Range	% Male	% Female	Is there a Site Management Committee at the site?	No
Site type: Open		< 1	2%	3%	Is there a Site Management Agency at the site?	Yes
Site Opening Date: 2019-03-08		1 - 5	10%	13%	Status	Open
Province: Tete		6 - 17	12%	24%	Are the majority of the population living on site?	Yes
District: Cidade De Tete		18 - 59	15%	17%	Is the site physically accessible?	Yes
Post: Cidade De Tete		60 +	2%	3%	Is there any possibility to become inaccessible in event of disaster?	Yes
Locality: Cidade de Tete	*The demographic have been obtained by using the demographic calculation method			Is the site safe and secure?	Yes	

Households

565

Individuals

2,846

The information included in this report was collected from 06/11/2019 to 13/11/2019.

To access DTM Mozambique products:

[Click here](#)

NEED	VULNERABILITIES	LAND TENURE
First need: Food	Pregnant women: 7	Elderly without care givers: 1
Second need: Water	Breastfeeding mothers: 3	Single female head of household: 256
Third need: Shelter	Mental/Physical disability: 8	Single male headed of household: 65
	Chronic diseases: 0	Elderly head of household: 60
SHELTER	WASH	
Top one NFI need not accessible to IDPs: Closed containers to transport and /or store water	Main source of drinking water: Water truck	Number of Household renting land in place of origin: 0
Top two NFI need not accessible to IDPs: Mosquito nets	Main problem with water: None	Number of Household owning land in place of origin: 565
Top three NFI need not accessible to IDPs: Hygiene products (for personal hygiene)	Average daily water consumption per person: > 15 ltr	
Number of Household living outdoors: 0	Average wait time for water: Between 16 and 30 minutes	
Number of Household living in emergency shelter: 536.75	Number of functional latrines at site: 565	
Number of Household living in permanent shelter: 28.25	Is there functional bathing space at site? Yes	
	Is there hand washing stations with water and soap close to latrines/bathing space? Yes, but without water and soap	
	How clean you think the site is in terms of waste? 2. Clean	
	Do people live in areas where open defecation is frequently visible? No	
FOOD SECURITY	HEALTH	
Do most people have access to functioning market? No	Availability of healthcare services on site: Yes	
Why people don't have access to market? Market does not sell these items	Number of functioning healthcare facilities: Yes	
Have people received food from a distribution at site? Yes	Time to reach the nearest health facility: 31 - 60 minutes	
When was the latest food distribution at this site? Last two weeks	Why people don't have access to healthcare? N/a	
	Is medicines available for majority of the population: Yes	
	During their pregnancy, are most women seeing a health professional? Yes	
	Do populations with HIV know where to go to seek treatment and care? Yes	
	Do people know where to go to seek Tuberculosis treatment and care? Yes	
	Has cholera been reported at this site since the cyclone? No	
	How many weeks ago was the last case reported? N/a	
EDUCATION	PROTECTION	
Majority of the primary school age children have access to a functioning school? Yes	Is there a protection desk on-site? No	
Is the school functional (brick walls, windows, doors, writing board) No	Is there a mechanism for referral for GBV survivors? No	
Percentage of school age children attending school: 100	Is there a support mechanism for psychosocial needs of the population? Yes	
Walking time to the nearest education facility: 31 - 60 minutes	Does the women's, men, girls and boys know where to seek for help in cases of violation? Yes	
	Main reasons survivors could not find help? Fear of retaliation from the violator	
MOBILITY	LIVELIHOOD	
Are the majority of the population living on this site? Yes	Does the majority of the population on this site have access to farming lands? No	
Province of Origin: Manica	If yes, how long does it take the majority of the population to reach their farming land? N/a	
District of Origin: Tete	Have households received agriculture inputs (seeds, tools) from a distribution at this site? Yes	
Post of Origin: Cidade De Tete		
Locality of Origin: Cidade De Tete		
COMMUNITY ENGAGEMENT		
Top 3 ways population communicates with humanitarian partners: Community leader or group Local government office Other, please specify:		
Top 3 ways humanitarian partners communicates with population: Radio Community leader or group Local government office		
Literacy level of majority of households: Does not read neither		
Does majority of family members have legal documentation? No		

Survey Date: 2020-05-07

Site Location: -19.947 , 34.07

Site Information

Site Classification: Resettlement Site		Age Range	% Male	% Female	Is there a Site Management Committee at the site?	Yes
Site type: Open		< 1	0%	3%	Is there a Site Management Agency at the site?	Yes
Site Opening Date: 2019-06-25		1 - 5	9%	4%	Status	Open
Province: Sofala		6 - 17	21%	16%	Are the majority of the population living on site?	Yes
District: Buzi		18 - 59	16%	22%	Is the site physically accessible?	Yes
Post: Estaquinha		60 +	5%	3%	Is there any possibility to become inaccessible in event of disaster?	Yes
Locality: Estaquinha		*The demographic have been obtained by using the demographic calculation method			Is the site safe and secure?	Yes

Households

189

Individuals

935

The information included in this report was collected from 06/11/2019 to 13/11/2019.

To access DTM Mozambique products:

[Click here](#)



NEED

First need:	Food
Second need:	Shelter
Third need:	Healthcare



VULNERABILITIES

Pregnant women:	2	Elderly without care givers:	0
Breastfeeding mothers:	1	Single female head of household:	16
Mental/Physical disability:	2	Single male headed of household:	2
Chronic diseases:	4	Elderly head of household:	1



LAND TENURE

Number of Household renting land in place of origin:	0
Number of Household owning land in place of origin:	189



SHELTER

Top one NFI need not accessible to IDPs:	Shoes and clothes
Top two NFI need not accessible to IDPs:	Items for sleeping
Top three NFI need not accessible to IDPs:	0
Number of Household living outdoors:	0
Number of Household living in emergency shelter:	189
Number of Household living in permanent shelter:	0



WASH

Main source of drinking water:	Small water system
Main problem with water:	None
Average daily water consumption per person:	> 15 ltr
Average wait time for water:	No wait
Number of functional latrines at site:	189
Is there functional bathing space at site?	Yes
Is there hand washing stations with water and soap close to latrines/bathing space?	Yes
How clean you think the site is in terms of waste?	2. Clean
Do people live in areas where open defecation is frequently visible?	No



FOOD SECURITY

Do most people have access to functioning market?	Yes
Why people don't have access to market?	N/a
Have people received food from a distribution at site?	Yes
When was the latest food distribution at this site?	Last two weeks



HEALTH

Availability of healthcare services on site:	No
Number of functioning healthcare facilities:	N/a
Time to reach the nearest health facility:	More than 60 minutes
Why people don't have access to healthcare?	Transportation to health facility is not currently running
Is medicines available for majority of the population:	Yes
During their pregnancy, are most women seeing a health professional?	Yes
Do populations with HIV know where to go to seek treatment and care?	Yes
Do people know where to go to seek Tuberculosis treatment and care?	Yes
Has cholera been reported at this site since the cyclone?	No
How many weeks ago was the last case reported?	N/a



EDUCATION

Majority of the primary school age children have access to a functioning school?	Yes
Is the school functional (brick walls, windows, doors, writing board)	No
Percentage of school age children attending school:	100
Walking time to the nearest education facility:	31 - 60 minutes



MOBILITY

Are the majority of the population living on this site?	Yes
Province of Origin:	Manica
District of Origin:	Sofala
Post of Origin:	Buzi
Locality of Origin:	Estaquinha



PROTECTION

Is there a protection desk on-site?	No
Is there a mechanism for referral for GBV survivors?	Yes
Is there a support mechanism for psychosocial needs of the population?	No
Does the women's, men, girls and boys know where to seek for help in cases of violation	Yes
Main reasons survivors could not find help?	Lack of confidence on the existing services



COMMUNITY ENGAGEMENT

Top 3 ways population communicates with humanitarian partners:	Radio programme in-calls
Top 3 ways humanitarian partners communicates with population:	Radio Local government office
Literacy level of majority of households	Does not read neither
Does majority of family members have legal documentation?	Yes



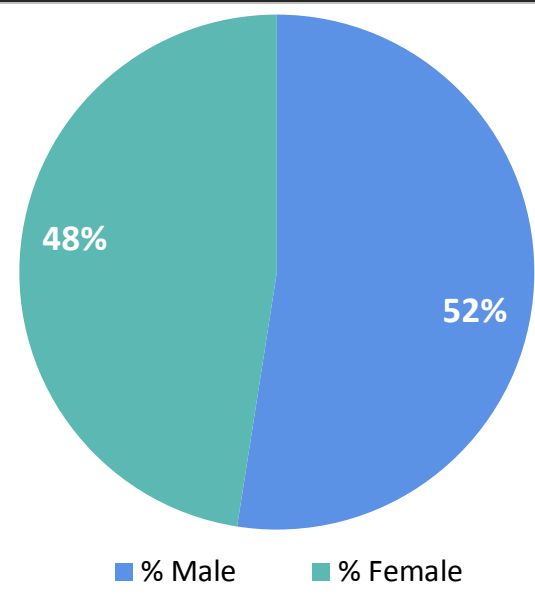
LIVELIHOOD

Does the majority of the population on this site have access to farming lands?	Yes
If yes, how long does it take the majority of the population to reach their farming land?	<1 hr
Have households received agriculture inputs (seeds, tools) from a distribution at this site?	Yes

Survey Date: 2020-05-06

Site Location: -19.877 , 34.346

Site Information	
Site Classification: Resettlement Site	Age Range
Site type: Open	< 1
Site Opening Date: 2019-05-15	1 - 5
Province: Sofala	6 - 17
District: Buzi	18 - 59
Post: Buzi	60 +
Locality: Guara Guara	



*The demographic have been obtained by using the demographic calculation method

Age Range	% Male	% Female
< 1	1%	5%
1 - 5	4%	6%
6 - 17	18%	6%
18 - 59	28%	26%
60 +	2%	4%

Is there a Site Management Committee at the site?	Yes
Is there a Site Management Agency at the site?	Yes
Status	Open
Are the majority of the population living on site?	Yes
Is the site physically accessible?	Yes
Is there any possibility to become inaccessible in event of disaster?	No
Is the site safe and secure?	Yes

Households

266

Individuals

810

The information included in this report was collected from 06/11/2019 to 13/11/2019.

To access DTM Mozambique products:

[Click here](#)



NEED

First need:	Food
Second need:	Shelter
Third need:	Water



VULNERABILITIES

Pregnant women:	0	Elderly without care givers:	0
Breastfeeding mothers:	2	Single female head of household:	49
Mental/Physical disability:	10	Single male headed of household:	0
Chronic diseases:	2	Elderly head of household:	0




LAND TENURE

Number of Household renting land in place of origin:	0
Number of Household owning land in place of origin:	266



SHELTER

Top one NFI need not accessible to IDPs:	Heaters
Top two NFI need not accessible to IDPs:	Mosquito nets
Top three NFI need not accessible to IDPs:	Shoes and clothes
Number of Household living outdoors:	0
Number of Household living in emergency shelter:	252.7
Number of Household living in permanent shelter:	13.3



WASH

Main source of drinking water:	Tanks
Main problem with water:	None
Average daily water consumption per person:	> 15 ltr
Average wait time for water:	No wait
Number of functional latrines at site:	266
Is there functional bathing space at site?	Yes
Is there hand washing stations with water and soap close to latrines/bathing space?	Yes
How clean you think the site is in terms of waste?	1. Very clean
Do people live in areas where open defecation is frequently visible?	No



FOOD SECURITY

Do most people have access to functioning market?	Yes
Why people don't have access to market?	N/a
Have people received food from a distribution at site?	Yes
When was the latest food distribution at this site?	More than three weeks



HEALTH

Availability of healthcare services on site:	No
Number of functioning healthcare facilities:	N/a
Time to reach the nearest health facility:	More than 60 minutes
Why people don't have access to healthcare?	Do not know/No answer
Is medicines available for majority of the population:	Yes
During their pregnancy, are most women seeing a health professional?	Yes
Do populations with HIV know where to go to seek treatment and care?	Yes
Do people know where to go to seek Tuberculosis treatment and care?	Yes
Has cholera been reported at this site since the cyclone?	No
How many weeks ago was the last case reported?	N/a



EDUCATION

Majority of the primary school age children have access to a functioning school?	Yes
Is the school functional (brick walls, windows, doors, writing board)	No
Percentage of school age children attending school:	100
Walking time to the nearest education facility:	31 - 60 minutes



MOBILITY

Are the majority of the population living on this site?	Yes
Province of Origin:	Zambezia
District of Origin:	Sofala
Post of Origin:	Buzi
Locality of Origin:	Buzi



PROTECTION

Is there a protection desk on-site?	Yes
Is there a mechanism for referral for GBV survivors?	Yes
Is there a support mechanism for psychosocial needs of the population?	Yes



COMMUNITY ENGAGEMENT

Top 3 ways population communicates with humanitarian partners:	Radio programme in-calls Local government office
Top 3 ways humanitarian partners communicates with population:	Radio Local government office Staff from humanitarian agencies
Literacy level of majority of households	Does not read neither
Does majority of family members have legal documentation?	No



LIVELIHOOD

Does the majority of the population on this site have access to farming lands?	Yes
If yes, how long does it take the majority of the population to reach their farming land?	<1 hr
Have households received agriculture inputs (seeds, tools) from a distribution at this site?	Yes

Survey Date: 2020-05-06

Site Location: -19.86 , 34.454

Site Information

Site Classification:	0-Jan-00		Age Range	% Male	% Female	Is there a Site Management Committee at the site?	Yes
Site type:	0-Jan-00		< 1	2%	6%	Is there a Site Management Agency at the site?	Yes
Site Opening Date:	2019-04-20		1 - 5	6%	7%	Status	Open
Province:	Sofala		6 - 17	10%	13%	Are the majority of the population living on site?	Yes
District:	Buzi		18 - 59	24%	22%	Is the site physically accessible?	Yes
Post:	Buzi		60 +	6%	5%	Is there any possibility to become inaccessible in event of disaster?	No
Locality:	Guara Guara		*The demographic have been obtained by using the demographic calculation method			Is the site safe and secure?	Yes

Households 1,594

Individuals 10,528

The information included in this report was collected from 06/11/2019 to 13/11/2019.

To access DTM Mozambique products:

[Click here](#)



NEED

First need:	Food
Second need:	Shelter
Third need:	Healthcare



VULNERABILITIES

Pregnant women:	19	Elderly without care givers:	0
Breastfeeding mothers:	11	Single female head of household:	58
Mental/Physical disability:	6	Single male headed of household:	2
Chronic diseases:	8	Elderly head of household:	2



LAND TENURE

Number of Household renting land in place of origin:	0
Number of Household owning land in place of origin:	1594



SHELTER

Top one NFI need not accessible to IDPs:	Shoes and clothes
Top two NFI need not accessible to IDPs:	Mosquito nets
Top three NFI need not accessible to IDPs:	Hygiene products (for personal hygiene)
Number of Household living outdoors:	0
Number of Household living in emergency shelter:	1514.3
Number of Household living in permanent shelter:	79.7



WASH

Main source of drinking water:	Small water system
Main problem with water:	None
Average daily water consumption per person:	> 15 ltr
Average wait time for water:	No wait
Number of functional latrines at site:	1594
Is there functional bathing space at site?	Yes
Is there hand washing stations with water and soap close to latrines/bathing space?	Yes
How clean you think the site is in terms of waste?	3. More or less clean
Do people live in areas where open defecation is frequently visible?	Yes



FOOD SECURITY

Do most people have access to functioning market?	Yes
Why people don't have access to market?	N/a
Have people received food from a distribution at site?	Yes
When was the latest food distribution at this site?	Last two weeks



HEALTH

Availability of healthcare services on site:	Yes
Number of functioning healthcare facilities:	Yes
Time to reach the nearest health facility:	16 - 30 minutes
Why people don't have access to healthcare?	N/a
Is medicines available for majority of the population:	Yes
During their pregnancy, are most women seeing a health professional?	Yes
Do populations with HIV know where to go to seek treatment and care?	Yes
Do people know where to go to seek Tuberculosis treatment and care?	Yes
Has cholera been reported at this site since the cyclone?	No
How many weeks ago was the last case reported?	N/a



EDUCATION

Majority of the primary school age children have access to a functioning school?	Yes
Is the school functional (brick walls, windows, doors, writing board)	No
Percentage of school age children attending school:	100
Walking time to the nearest education facility:	31 - 60 minutes



MOBILITY

Are the majority of the population living on this site?	Yes
Province of Origin:	Manica
District of Origin:	Sofala
Post of Origin:	Buzi
Locality of Origin:	Buzi



PROTECTION

Is there a protection desk on-site?	Yes
Is there a mechanism for referral for GBV survivors?	Yes
Is there a support mechanism for psychosocial needs of the population?	No
Does the women's, men, girls and boys know where to seek for help in cases of violation	Yes
Main reasons survivors could not find help?	Other



COMMUNITY ENGAGEMENT

Top 3 ways population communicates with humanitarian partners:	Radio programme in-calls Call centre /hotline Local government office
Top 3 ways humanitarian partners communicates with population:	Radio Staff from humanitarian agencies Call centre /hotline
Literacy level of majority of households	Reads and writes moderately
Does majority of family members have legal documentation?	Yes



LIVELIHOOD

Does the majority of the population on this site have access to farming lands?	Yes
If yes, how long does it take the majority of the population to reach their farming land?	2-3 hrs
Have households received agriculture inputs (seeds, tools) from a distribution at this site?	Yes

Survey Date: 2020-05-06

Site Location: -19.979447 , 33.589159

Site Information

Site Classification: Resettlement Site		Age Range	% Male	% Female	Is there a Site Management Committee at the site?	Yes
Site type: Open		< 1	3%	2%	Is there a Site Management Agency at the site?	No
Site Opening Date: 2019-05-15		1 - 5	5%	14%	Status	Open
Province: Sofala		6 - 17	25%	16%	Are the majority of the population living on site?	Yes
District: Chibabava		18 - 59	12%	17%	Is the site physically accessible?	Limited access (only by boat)
Post: Goonda		60 +	3%	4%	Is there any possibility to become inaccessible in event of disaster?	Yes
Locality: Chinhica		*The demographic have been obtained by using the demographic calculation method			Is the site safe and secure?	Yes

Households

160

Individuals

915

The information included in this report was collected from 06/11/2019 to 13/11/2019.

To access DTM Mozambique products:

[Click here](#)



NEED

First need:	Healthcare
Second need:	Education
Third need:	Food



VULNERABILITIES

Pregnant women:	35	Elderly without care givers:	4
Breastfeeding mothers:	50	Single female head of household:	19
Mental/Physical disability:	30	Single male headed of household:	3
Chronic diseases:	6	Elderly head of household:	3



LAND TENURE

Number of Household renting land in place of origin:	0
Number of Household owning land in place of origin:	160



SHELTER

Top one NFI need not accessible to IDPs:	Items for sleeping
Top two NFI need not accessible to IDPs:	Soap/detergent for washing clothes
Top three NFI need not accessible to IDPs:	Other
Number of Household living outdoors:	0
Number of Household living in emergency shelter:	160
Number of Household living in permanent shelter:	0



WASH

Main source of drinking water:	Hand pumps
Main problem with water:	None
Average daily water consumption per person:	> 15 ltr
Average wait time for water:	No wait
Number of functional latrines at site:	160
Is there functional bathing space at site?	Yes
Is there hand washing stations with water and soap close to latrines/bathing space?	None
How clean you think the site is in terms of waste?	3. More or less clean
Do people live in areas where open defecation is frequently visible?	No



FOOD SECURITY

Do most people have access to functioning market?	No
Why people don't have access to market?	Market is not accessible
Have people received food from a distribution at site?	Yes
When was the latest food distribution at this site?	Last two weeks



HEALTH

Availability of healthcare services on site:	No
Number of functioning healthcare facilities:	N/a
Time to reach the nearest health facility:	More than 60 minutes
Why people don't have access to healthcare?	Facility is not functioning Other
Is medicines available for majority of the population:	No
During their pregnancy, are most women seeing a health professional?	Yes
Do populations with HIV know where to go to seek treatment and care?	Yes
Do people know where to go to seek Tuberculosis treatment and care?	Yes
Has cholera been reported at this site since the cyclone?	No
How many weeks ago was the last case reported?	N/a



EDUCATION

Majority of the primary school age children have access to a functioning school?	Yes
Is the school functional (brick walls, windows, doors, writing board)	Yes
Percentage of school age children attending school:	100
Walking time to the nearest education facility:	More than 60 minutes



MOBILITY

Are the majority of the population living on this site?	Yes
Province of Origin:	Manica
District of Origin:	Sofala
Post of Origin:	Chibabava
Locality of Origin:	Goonda



PROTECTION

Is there a protection desk on-site?	No
Is there a mechanism for referral for GBV survivors?	Yes
Is there a support mechanism for psychosocial needs of the population?	Yes
Does the women's, men, girls and boys know where to seek for help in cases of violation	Yes
Main reasons survivors could not find help?	Lack of confidence on the existing services Shame on reporting the situation Fear of retaliation from



COMMUNITY ENGAGEMENT

Top 3 ways population communicates with humanitarian partners:	Religious Leader or group Community leader or group Local government office
Top 3 ways humanitarian partners communicates with population:	Staff from humanitarian agencies Community leader or group Local government office
Literacy level of majority of households	Does not read neither
Does majority of family members have legal documentation?	No



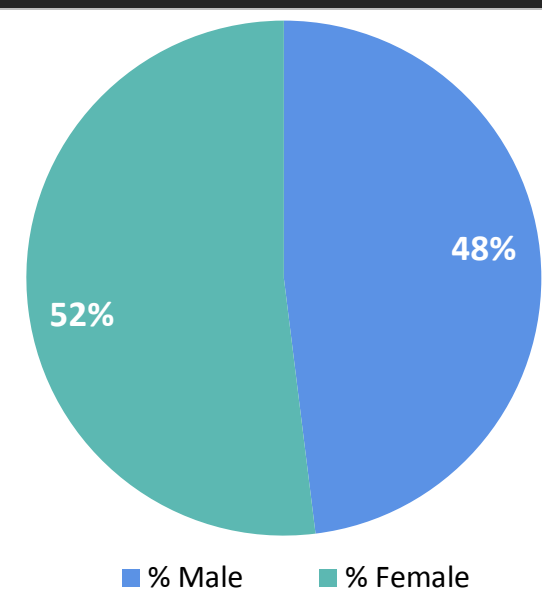
LIVELIHOOD

Does the majority of the population on this site have access to farming lands?	Yes
If yes, how long does it take the majority of the population to reach their farming land?	<1 hr
Have households received agriculture inputs (seeds, tools) from a distribution at this site?	No

Survey Date: 2020-05-05

Site Location: -19.941, 33.491

Site Information	
Site Classification: Resettlement Site	Age Range
Site type: Open	< 1
Site Opening Date: 2019-07-01	1 - 5
Province: Manica	6 - 17
District: Sussundenga	18 - 59
Post: Dombe	60 +
Locality: Matarara	



*The demographic have been obtained by using the demographic calculation method

Age Range	% Male	% Female
< 1	1%	1%
1 - 5	8%	8%
6 - 17	22%	21%
18 - 59	17%	22%
60 +	0%	0%

Is there a Site Management Committee at the site?	Yes
Is there a Site Management Agency at the site?	Yes
Status	Open
Are the majority of the population living on site?	No
Is the site physically accessible?	Yes
Is there any possibility to become inaccessible in event of disaster?	Yes
Is the site safe and secure?	Yes

Households

217

Individuals

764

The information included in this report was collected from 06/11/2019 to 13/11/2019.

To access DTM Mozambique products:

[Click here](#)



NEED

First need:	Food
Second need:	Shelter
Third need:	Education



VULNERABILITIES

Pregnant women:	4	Elderly without care givers:	0
Breastfeeding mothers:	8	Single female head of household:	14
Mental/Physical disability:	27	Single male headed of household:	0
Chronic diseases:	0	Elderly head of household:	0



LAND TENURE

Number of Household renting land in place of origin:	0
Number of Household owning land in place of origin:	217



SHELTER

Top one NFI need not accessible to IDPs:	Mosquito nets
Top two NFI need not accessible to IDPs:	Items for sleeping
Top three NFI need not accessible to IDPs:	Soap/detergent for washing clothes
Number of Household living outdoors:	0
Number of Household living in emergency shelter:	217
Number of Household living in permanent shelter:	0



WASH

Main source of drinking water:	Hand pumps
Main problem with water:	None
Average daily water consumption per person:	Unknown
Average wait time for water:	Less than 15 minutes
Number of functional latrines at site:	217
Is there functional bathing space at site?	Yes
Is there hand washing stations with water and soap close to latrines/bathing space?	Yes, but without soap
How clean you think the site is in terms of waste?	3. More or less clean
Do people live in areas where open defecation is frequently visible?	Unknown



FOOD SECURITY

Do most people have access to functioning market?	No
Why people don't have access to market?	Other
Have people received food from a distribution at site?	Yes
When was the latest food distribution at this site?	Last two weeks



HEALTH

Availability of healthcare services on site:	No
Number of functioning healthcare facilities:	N/a
Time to reach the nearest health facility:	31 - 60 minutes
Why people don't have access to healthcare?	Other
Is medicines available for majority of the population:	No
During their pregnancy, are most women seeing a health professional?	Do not know/No answer
Do populations with HIV know where to go to seek treatment and care?	Unknown
Do people know where to go to seek Tuberculosis treatment and care?	Unknown
Has cholera been reported at this site since the cyclone?	No
How many weeks ago was the last case reported?	N/a



EDUCATION

Majority of the primary school age children have access to a functioning school?	Yes
Is the school functional (brick walls, windows, doors, writing board)	No
Percentage of school age children attending school:	100
Walking time to the nearest education facility:	31 - 60 minutes



MOBILITY

Are the majority of the population living on this site?	No
Province of Origin:	Manica
District of Origin:	Manica
Post of Origin:	Sussundenga
Locality of Origin:	Dombe



PROTECTION

Is there a protection desk on-site?	Yes
Is there a mechanism for referral for GBV survivors?	No
Is there a support mechanism for psychosocial needs of the population?	No
Does the women's, men, girls and boys know where to seek for help in cases of violation	Yes
Main reasons survivors could not find help?	Shame on reporting the situation



COMMUNITY ENGAGEMENT

Top 3 ways population communicates with humanitarian partners:	Staff from humanitarian agencies Community leader or group Local government office
Top 3 ways humanitarian partners communicates with population:	Staff from humanitarian agencies Community leader or group Local government office
Literacy level of majority of households	Does not read neither
Does majority of family members have legal documentation?	No



LIVELIHOOD

Does the majority of the population on this site have access to farming lands?	Yes
If yes, how long does it take the majority of the population to reach their farming land?	1-2 hrs
Have households received agriculture inputs (seeds, tools) from a distribution at this site?	Yes

Survey Date: 2020-05-06

Site Location: -19.174 , 34.217

Site Information				
Site Classification: Resettlement Site	<p>*The demographic have been obtained by using the demographic calculation method</p>			
Site type: Open				
Site Opening Date: 2019-04-13				
Province: Sofala				
District: Nhamatanda				
Post: Nhamatanda				
Locality: Metuchira				
Age Range	% Male	% Female	Is there a Site Management Committee at the site?	Yes
< 1	6%	3%	Is there a Site Management Agency at the site?	Yes
1 - 5	7%	12%	Status	Open
6 - 17	16%	20%	Are the majority of the population living on site?	Yes
18 - 59	16%	18%	Is the site physically accessible?	Yes
60 +	1%	2%	Is there any possibility to become inaccessible in event of disaster?	No
			Is the site safe and secure?	Yes

Households

370

Individuals

2,083

The information included in this report was collected from 06/11/2019 to 13/11/2019.

To access DTM Mozambique products:

[Click here](#)



NEED

First need:	Other
Second need:	Shelter
Third need:	Healthcare



VULNERABILITIES

Pregnant women:	25	Elderly without care givers:	0
Breastfeeding mothers:	90	Single female head of household:	5
Mental/Physical disability:	58	Single male headed of household:	3
Chronic diseases:	37	Elderly head of household:	5



LAND TENURE

Number of Household renting land in place of origin:	37
Number of Household owning land in place of origin:	333




SHELTER

Top one NFI need not accessible to IDPs:	Items for sleeping
Top two NFI need not accessible to IDPs:	blankets
Top three NFI need not accessible to IDPs:	Cooking stoves Soap/detergent for washing clothes
Number of Household living outdoors:	0
Number of Household living in emergency shelter:	3
Number of Household living in permanent shelter:	367



WASH

Main source of drinking water:	Small water system
Main problem with water:	None
Average daily water consumption per person:	Unknown
Average wait time for water:	No wait
Number of functional latrines at site:	333
Is there functional bathing space at site?	Yes
Is there hand washing stations with water and soap close to latrines/bathing space?	Yes
How clean you think the site is in terms of waste?	3. More or less clean
Do people live in areas where open defecation is frequently visible?	No



FOOD SECURITY

Do most people have access to functioning market?	Yes
Why people don't have access to market?	N/a
Have people received food from a distribution at site?	Yes
When was the latest food distribution at this site?	Last two weeks



HEALTH

Availability of healthcare services on site:	Yes
Number of functioning healthcare facilities:	Yes
Time to reach the nearest health facility:	16 - 30 minutes
Why people don't have access to healthcare?	N/a
Is medicines available for majority of the population:	Yes
During their pregnancy, are most women seeing a health professional?	Yes
Do populations with HIV know where to go to seek treatment and care?	Yes
Do people know where to go to seek Tuberculosis treatment and care?	Yes
Has cholera been reported at this site since the cyclone?	Yes
How many weeks ago was the last case reported?	12



EDUCATION

Majority of the primary school age children have access to a functioning school?	Yes
Is the school functional (brick walls, windows, doors, writing board)	No
Percentage of school age children attending school:	80
Walking time to the nearest education facility:	16 - 30 minutes



MOBILITY

Are the majority of the population living on this site?	Yes
Province of Origin:	Zambezia
District of Origin:	Sofala
Post of Origin:	Nhamatanda
Locality of Origin:	Nhamatanda



PROTECTION

Is there a protection desk on-site?	Yes
Is there a mechanism for referral for GBV survivors?	Yes
Is there a support mechanism for psychosocial needs of the population?	No
Does the women's, men, girls and boys know where to seek for help in cases of violation	Yes
Main reasons survivors could not find help?	Shame on reporting the situation



COMMUNITY ENGAGEMENT

Top 3 ways population communicates with humanitarian partners:	Radio programme in-calls Community leader or group Suggestion box
Top 3 ways humanitarian partners communicates with population:	Community leader or group Community volunteer/mobilizers Local government office
Literacy level of majority of households	Reads and writes moderately
Does majority of family members have legal documentation?	Yes



LIVELIHOOD

Does the majority of the population on this site have access to farming lands?	Yes
If yes, how long does it take the majority of the population to reach their farming land?	1-2 hrs
Have households received agriculture inputs (seeds, tools) from a distribution at this site?	Yes

Survey Date: 2020-05-06

Site Location: -19.48314 , 33.19145

Site Information

Site Classification: Resettlement Site		Age Range	% Male	% Female	Is there a Site Management Committee at the site?	Yes
Site type: Open		< 1	3%	3%	Is there a Site Management Agency at the site?	Yes
Site Opening Date: 2019-03-17		1 - 5	5%	12%	Status	Open
Province: Manica		6 - 17	19%	25%	Are the majority of the population living on site?	Yes
District: Sussundenga		18 - 59	13%	18%	Is the site physically accessible?	Limited access (only 4x4 vehicles)
Post: Muoha		60 +	1%	1%	Is there any possibility to become inaccessible in event of disaster?	Yes
Locality: Muoha		*The demographic have been obtained by using the demographic calculation method			Is the site safe and secure?	Yes

Households

142

Individuals

632

The information included in this report was collected from 06/11/2019 to 13/11/2019.

To access DTM Mozambique products:

[Click here](#)



NEED

First need:	Food
Second need:	Shelter
Third need:	Healthcare



VULNERABILITIES

Pregnant women:	3	Elderly without care givers:	1
Breastfeeding mothers:	8	Single female head of household:	3
Mental/Physical disability:	5	Single male headed of household:	1
Chronic diseases:	2	Elderly head of household:	3



LAND TENURE

Number of Household renting land in place of origin:	0
Number of Household owning land in place of origin:	142



SHELTER

Top one NFI need not accessible to IDPs:	Mosquito nets
Top two NFI need not accessible to IDPs:	Items for sleeping
Top three NFI need not accessible to IDPs:	Soap/detergent for washing clothes
Number of Household living outdoors:	0
Number of Household living in emergency shelter:	142
Number of Household living in permanent shelter:	0



WASH

Main source of drinking water:	Hand pumps
Main problem with water:	None
Average daily water consumption per person:	Unknown
Average wait time for water:	Less than 15 minutes
Number of functional latrines at site:	142
Is there functional bathing space at site?	Yes
Is there hand washing stations with water and soap close to latrines/bathing space?	None
How clean you think the site is in terms of waste?	3. More or less clean
Do people live in areas where open defecation is frequently visible?	No



FOOD SECURITY

Do most people have access to functioning market?	No
Why people don't have access to market?	Other
Have people received food from a distribution at site?	No
When was the latest food distribution at this site?	N/a



HEALTH

Availability of healthcare services on site:	No
Number of functioning healthcare facilities:	N/a
Time to reach the nearest health facility:	More than 60 minutes
Why people don't have access to healthcare?	Other
Is medicines available for majority of the population:	No
During their pregnancy, are most women seeing a health professional?	Do not know/No answer
Do populations with HIV know where to go to seek treatment and care?	Unknown
Do people know where to go to seek Tuberculosis treatment and care?	Unknown
Has cholera been reported at this site since the cyclone?	No
How many weeks ago was the last case reported?	N/a



EDUCATION

Majority of the primary school age children have access to a functioning school?	Yes
Is the school functional (brick walls, windows, doors, writing board)	No
Percentage of school age children attending school:	100
Walking time to the nearest education facility:	Less than 15 minutes



MOBILITY

Are the majority of the population living on this site?	Yes
Province of Origin:	Tete
District of Origin:	Manica
Post of Origin:	Sussundenga
Locality of Origin:	Muoha



PROTECTION

Is there a protection desk on-site?	No
Is there a mechanism for referral for GBV survivors?	No
Is there a support mechanism for psychosocial needs of the population?	Yes
Does the women's, men, girls and boys know where to seek for help in cases of violation	Yes
Main reasons survivors could not find help?	Lack of existing services Shame on reporting the situation



COMMUNITY ENGAGEMENT

Top 3 ways population communicates with humanitarian partners:	Staff from humanitarian agencies Community leader or group Local government office
Top 3 ways humanitarian partners communicates with population:	Staff from humanitarian agencies Community leader or group Local government office
Literacy level of majority of households	Does not read neither
Does majority of family members have legal documentation?	No

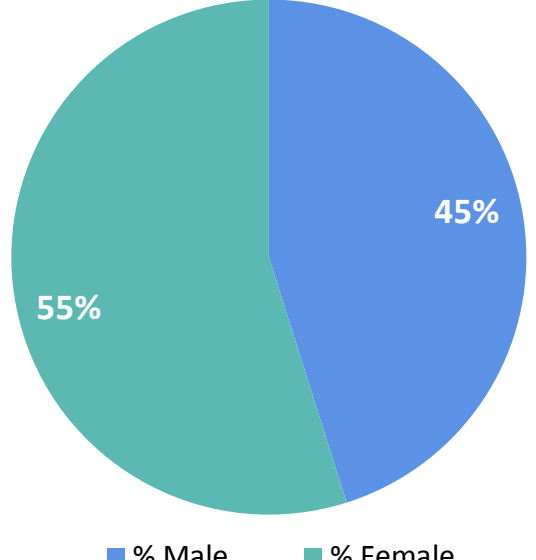


LIVELIHOOD

Does the majority of the population on this site have access to farming lands?	Yes
If yes, how long does it take the majority of the population to reach their farming land?	1-2 hrs
Have households received agriculture inputs (seeds, tools) from a distribution at this site?	No

Survey Date: 2020-05-06

Site Location: -19.846 , 33.305

Site Information				
Site Classification: Resettlement Site	 <p>*The demographic have been obtained by using the demographic calculation method</p>			
Site type: Open				
Site Opening Date: 2019-03-23				
Province: Manica				
District: Sussundenga				
Post: Dombe				
Locality: Darue				
Age Range	% Male	% Female	Is there a Site Management Committee at the site?	Yes
< 1	1%	1%	Is there a Site Management Agency at the site?	Yes
1 - 5	7%	10%	Status	Open
6 - 17	22%	24%	Are the majority of the population living on site?	Yes
18 - 59	14%	20%	Is the site physically accessible?	Yes
60 +	0%	1%	Is there any possibility to become inaccessible in event of disaster?	No
			Is the site safe and secure?	Yes

Households

262

Individuals

1,310

The information included in this report was collected from 06/11/2019 to 13/11/2019.

To access DTM Mozambique products:

[Click here](#)

NEED	VULNERABILITIES	LAND TENURE
First need: Food	Pregnant women: 18	Elderly without care givers: 15
Second need: Healthcare	Breastfeeding mothers: 40	Single female head of household: 70
Third need: Water	Mental/Physical disability: 29	Single male headed of household: 15
	Chronic diseases: 15	Elderly head of household: 16
SHELTER	WASH	HEALTH
Top one NFI need not accessible to IDPs: Mosquito nets	Main source of drinking water: Hand pumps	Availability of healthcare services on site: No
Top two NFI need not accessible to IDPs: items (pots/pans)	Main problem with water: None	Number of functioning healthcare facilities: N/a
Top three NFI need not accessible to IDPs: Soap/detergent for washing clothes	Average daily water consumption per person: Unknown	Time to reach the nearest health facility: More than 60 minutes
Number of Household living outdoors: 0	Average wait time for water: Less than 15 minutes	Why people don't have access to healthcare? Other
Number of Household living in emergency shelter: 262	Number of functional latrines at site: 262	Is medicines available for majority of the population: No
Number of Household living in permanent shelter: 0	Is there functional bathing space at site? Yes	During their pregnancy, are most women seeing a health professional? Yes
	Is there hand washing stations with water and soap close to latrines/bathing space? Yes, but without soap	Do populations with HIV know where to go to seek treatment and care? Yes
	How clean you think the site is in terms of waste? 3. More or less clean	Do people know where to go to seek Tuberculosis treatment and care? Yes
	Do people live in areas where open defecation is frequently visible? No	Has cholera been reported at this site since the cyclone? No
		How many weeks ago was the last case reported? N/a
FOOD SECURITY	HEALTH	PROTECTION
Do most people have access to functioning market? Yes	Availability of healthcare services on site: No	Is there a protection desk on-site? Yes
Why people don't have access to market? N/a	Number of functioning healthcare facilities: N/a	Is there a mechanism for referral for GBV survivors? No
Have people received food from a distribution at site? Yes	Time to reach the nearest health facility: More than 60 minutes	Is there a support mechanism for psychosocial needs of the population? No
When was the latest food distribution at this site? Last two weeks	Why people don't have access to healthcare? Other	Does the women's, men, girls and boys know where to seek for help in cases of violation? Yes
	Is medicines available for majority of the population: No	Main reasons survivors could not find help? Lack of confidence on the existing services Shame on reporting the situation Fear of retaliation from
	During their pregnancy, are most women seeing a health professional? Yes	
	Do populations with HIV know where to go to seek treatment and care? Yes	
	Do people know where to go to seek Tuberculosis treatment and care? Yes	
	Has cholera been reported at this site since the cyclone? No	
	How many weeks ago was the last case reported? N/a	
EDUCATION	PROTECTION	LIVELIHOOD
Majority of the primary school age children have access to a functioning school? Yes	Is there a protection desk on-site? Yes	Does the majority of the population on this site have access to farming lands? Yes
Is the school functional (brick walls, windows, doors, writing board) No	Is there a mechanism for referral for GBV survivors? No	If yes, how long does it take the majority of the population to reach their farming land? 1-2 hrs
Percentage of school age children attending school: 100	Is there a support mechanism for psychosocial needs of the population? No	Have households received agriculture inputs (seeds, tools) from a distribution at this site? Yes
Walking time to the nearest education facility: Less than 15 minutes	Does the women's, men, girls and boys know where to seek for help in cases of violation? Yes	
	Main reasons survivors could not find help? Lack of confidence on the existing services Shame on reporting the situation Fear of retaliation from	
MOBILITY	PROTECTION	LIVELIHOOD
Are the majority of the population living on this site? Yes	Is there a protection desk on-site? Yes	Does the majority of the population on this site have access to farming lands? Yes
Province of Origin: Manica	Is there a mechanism for referral for GBV survivors? No	If yes, how long does it take the majority of the population to reach their farming land? 1-2 hrs
District of Origin: Manica	Is there a support mechanism for psychosocial needs of the population? No	Have households received agriculture inputs (seeds, tools) from a distribution at this site? Yes
Post of Origin: Sussundenga	Does the women's, men, girls and boys know where to seek for help in cases of violation? Yes	
Locality of Origin: Dombe	Main reasons survivors could not find help? Lack of confidence on the existing services Shame on reporting the situation Fear of retaliation from	
COMMUNITY ENGAGEMENT	PROTECTION	LIVELIHOOD
Top 3 ways population communicates with humanitarian partners: Staff from humanitarian agencies Community leader or group Local government office	Is there a protection desk on-site? Yes	Does the majority of the population on this site have access to farming lands? Yes
Top 3 ways humanitarian partners communicates with population: Staff from humanitarian agencies Community leader or group Local government office	Is there a mechanism for referral for GBV survivors? No	If yes, how long does it take the majority of the population to reach their farming land? 1-2 hrs
Literacy level of majority of households: Does not read neither	Is there a support mechanism for psychosocial needs of the population? No	Have households received agriculture inputs (seeds, tools) from a distribution at this site? Yes
Does majority of family members have legal documentation? No	Does the women's, men, girls and boys know where to seek for help in cases of violation? Yes	
	Main reasons survivors could not find help? Lack of confidence on the existing services Shame on reporting the situation Fear of retaliation from	

Survey Date: 2020-05-07

Site Location: -20.019 , 33.362

Site Information				
Site Classification: Resettlement Site	<p>*The demographic have been obtained by using the demographic calculation method</p>			
Site type: Open				
Site Opening Date: 2019-03-17				
Province: Manica				
District: Sussundenga				
Post: Dombe				
Locality: Mabaia				
Age Range	% Male	% Female	Is there a Site Management Committee at the site?	Yes
< 1	0%	4%	Is there a Site Management Agency at the site?	Yes
1 - 5	5%	14%	Status	Open
6 - 17	14%	22%	Are the majority of the population living on site?	No
18 - 59	16%	21%	Is the site physically accessible?	Limited access (only by boat)
60 +	2%	2%	Is there any possibility to become inaccessible in event of disaster?	Yes
			Is the site safe and secure?	Yes

Households

56

Individuals

243

The information included in this report was collected from 06/11/2019 to 13/11/2019.

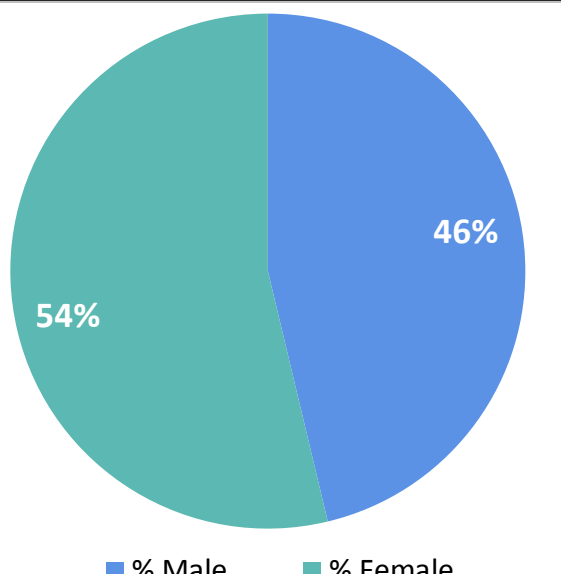
To access DTM Mozambique products:

[Click here](#)

NEED	VULNERABILITIES	LAND TENURE
First need: Shelter	Pregnant women: 6	Elderly without care givers: 0
Second need: Healthcare	Breastfeeding mothers: 12	Single female head of household: 3
Third need: Other	Mental/Physical disability: 0	Single male headed of household: 0
	Chronic diseases: 0	Elderly head of household: 2
SHELTER	WASH	
Top one NFI need not accessible to IDPs: Mosquito nets	Main source of drinking water: Hand pumps	Number of Household renting land in place of origin: 0
Top two NFI need not accessible to IDPs: Items for sleeping	Main problem with water: None	Number of Household owning land in place of origin: 56
Top three NFI need not accessible to IDPs: Soap/detergent for washing clothes	Average daily water consumption per person: Unknown	
Number of Household living outdoors: 0	Average wait time for water: Less than 15 minutes	
Number of Household living in emergency shelter: 56	Number of functional latrines at site: 56	
Number of Household living in permanent shelter: 0	Is there functional bathing space at site? No	
	Is there hand washing stations with water and soap close to latrines/bathing space? None	
	How clean you think the site is in terms of waste? 4. Dirty	
	Do people live in areas where open defecation is frequently visible? No	
FOOD SECURITY	HEALTH	
Do most people have access to functioning market? No	Availability of healthcare services on site: No	
Why people don't have access to market? Other	Number of functioning healthcare facilities: N/a	
Have people received food from a distribution at site? Yes	Time to reach the nearest health facility: More than 60 minutes	
When was the latest food distribution at this site? Last two weeks	Why people don't have access to healthcare? Other	
	Is medicines available for majority of the population: No	
	During their pregnancy, are most women seeing a health professional? Do not know/No answer	
	Do populations with HIV know where to go to seek treatment and care? Unknown	
	Do people know where to go to seek Tuberculosis treatment and care? Unknown	
	Has cholera been reported at this site since the cyclone? No	
	How many weeks ago was the last case reported? N/a	
EDUCATION	PROTECTION	
Majority of the primary school age children have access to a functioning school? Yes	Is there a protection desk on-site? No	
Is the school functional (brick walls, windows, doors, writing board) No	Is there a mechanism for referral for GBV survivors? No	
Percentage of school age children attending school: 100	Is there a support mechanism for psychosocial needs of the population? Yes	
Walking time to the nearest education facility: Less than 15 minutes	Does the women's, men, girls and boys know where to seek for help in cases of violation? Yes	
	Main reasons survivors could not find help? Shame on reporting the situation	
MOBILITY	LIVELIHOOD	
Are the majority of the population living on this site? No	Does the majority of the population on this site have access to farming lands? Yes	
Province of Origin: Tete	If yes, how long does it take the majority of the population to reach their farming land? 1-2 hrs	
District of Origin: Manica	Have households received agriculture inputs (seeds, tools) from a distribution at this site? Yes	
Post of Origin: Sussundenga		
Locality of Origin: Dombe		
COMMUNITY ENGAGEMENT		
Top 3 ways population communicates with humanitarian partners: Staff from humanitarian agencies Community leader or group Local government office		
Top 3 ways humanitarian partners communicates with population: Staff from humanitarian agencies Community leader or group Local government office		
Literacy level of majority of households: Does not read neither		
Does majority of family members have legal documentation? No		

Survey Date: 2020-05-05

Site Location: -20.083 , 33.323

		Site Information					
Site Classification:	Resettlement Site	 <p>54% 46%</p> <p>■ % Male ■ % Female</p>	Age Range	% Male	% Female	Is there a Site Management Committee at the site?	Yes
Site type:	Open		< 1	1%	3%	Is there a Site Management Agency at the site?	Yes
Site Opening Date:	2019-03-17		1 - 5	12%	8%	Status	Open
Province:	Manica		6 - 17	20%	22%	Are the majority of the population living on site?	Yes
District:	Sussundenga		18 - 59	13%	20%	Is the site physically accessible?	Limited access (only 4x4 vehicles)
Post:	Dombe		60 +	0%	0%	Is there any possibility to become inaccessible in event of disaster?	Yes
Locality:	Bunga	*The demographic have been obtained by using the demographic calculation method			Is the site safe and secure?	Yes	

Households

56

Individuals

214

The information included in this report was collected from 06/11/2019 to 13/11/2019.

To access DTM Mozambique products:

[Click here](#)

NEED		VULNERABILITIES		LAND TENURE	
First need:	Food	Pregnant women:	3	Elderly without care givers:	0
Second need:	Water	Breastfeeding mothers:	10	Single female head of household:	4
Third need:	Shelter	Mental/Physical disability:	0	Single male headed of household:	1
		Chronic diseases:	0	Elderly head of household:	3
SHELTER		WASH			
Top one NFI need not accessible to IDPs:	Mosquito nets	Main source of drinking water:		Other	
Top two NFI need not accessible to IDPs:	Items for sleeping	Main problem with water:		None	
Top three NFI need not accessible to IDPs:	oap/detergent for washing clothes	Average daily water consumption per person:		Unknown	
Number of Household living outdoors:	0	Average wait time for water:		Less than 15 minutes	
Number of Household living in emergency shelter:	44	Number of functional latrines at site:		56	
Number of Household living in permanent shelter:	12	Is there functional bathing space at site?		Yes	
		Is there hand washing stations with water and soap close to latrines/bathing space?		Yes	
		How clean you think the site is in terms of waste?		2. Clean	
		Do people live in areas where open defecation is frequently visible?		No	
FOOD SECURITY		HEALTH			
Do most people have access to functioning market?	No	Availability of healthcare services on site:		No	
Why people don't have access to market?	Other	Number of functioning healthcare facilities:		N/a	
Have people received food from a distribution at site?	Yes	Time to reach the nearest health facility:		More than 60 minutes	
When was the latest food distribution at this site?	Last two weeks	Why people don't have access to healthcare?		Other	
		Is medicines available for majority of the population:		No	
		During their pregnancy, are most women seeing a health professional?		Do not know/No answer	
		Do populations with HIV know where to go to seek treatment and care?		Unknown	
		Do people know where to go to seek Tuberculosis treatment and care?		Unknown	
		Has cholera been reported at this site since the cyclone?		No	
		How many weeks ago was the last case reported?		N/a	
EDUCATION		PROTECTION			
Majority of the primary school age children have access to a functioning school?	Yes	Is there a protection desk on-site?		No	
Is the school functional (brick walls, windows, doors, writing board)	No	Is there a mechanism for referral for GBV survivors?		No	
Percentage of school age children attending school:	100	Is there a support mechanism for psychosocial needs of the population?		No	
Walking time to the nearest education facility:	Less than 15 minutes	Does the women's, men, girls and boys know where to seek for help in cases of violation		Yes	
		Main reasons survivors could not find help?		Lack of confidence on the existing services Shame on reporting the situation	
		Literacy level of majority of households		Does not read neither	
		Does majority of family members have legal documentation?		No	
COMMUNITY ENGAGEMENT		LIVELIHOOD			
Top 3 ways population communicates with humanitarian partners:	Staff from humanitarian agencies Community leader or group Local government office	Does the majority of the population on this site have access to farming lands?		Yes	
Top 3 ways humanitarian partners communicates with population:	Staff from humanitarian agencies Community leader or group Local government office	If yes, how long does it take the majority of the population to reach their farming land?		1-2 hrs	
		Have households received agriculture inputs (seeds, tools) from a distribution at this site?		Yes	

Survey Date: 2020-05-06

Site Location: -17.47309 , 37.180967

Site Information

Site Classification: Resettlement Site		Age Range	% Male	% Female	Is there a Site Management Committee at the site?	Yes
Site type: Open		< 1	0%	4%	Is there a Site Management Agency at the site?	No
Site Opening Date: 2015-02-15		1 - 5	15%	10%	Status	Open
Province: Zambezia		6 - 17	15%	13%	Are the majority of the population living on site?	Yes
District: Namacurra		18 - 59	20%	20%	Is the site physically accessible?	Yes
Post: Macuze		60 +	0%	3%	Is there any possibility to become inaccessible in event of disaster?	No
Locality: Furquia		*The demographic have been obtained by using the demographic calculation method			Is the site safe and secure?	Yes

Households

125

Individuals

426

The information included in this report was collected from 06/11/2019 to 13/11/2019.

To access DTM Mozambique products:

[Click here](#)



NEED

First need:	Shelter
Second need:	Food
Third need:	Healthcare



VULNERABILITIES

Pregnant women:	9	Elderly without care givers:	0
Breastfeeding mothers:	0	Single female head of household:	17
Mental/Physical disability:	1	Single male headed of household:	0
Chronic diseases:	0	Elderly head of household:	22



LAND TENURE

Number of Household renting land in place of origin:	0
Number of Household owning land in place of origin:	125



SHELTER

Top one NFI need not accessible to IDPs:	Items for sleeping
Top two NFI need not accessible to IDPs:	Cooking items (pots/pans)
Top three NFI need not accessible to IDPs:	Mosquito nets
Number of Household living outdoors:	0
Number of Household living in emergency shelter:	81.25
Number of Household living in permanent shelter:	43.75



WASH

Main source of drinking water:	Hand pumps
Main problem with water:	None
Average daily water consumption per person:	Unknown
Average wait time for water:	No wait
Number of functional latrines at site:	125
Is there functional bathing space at site?	Yes
Is there hand washing stations with water and soap close to latrines/bathing space?	Yes, but without soap
How clean you think the site is in terms of waste?	2. Clean
Do people live in areas where open defecation is frequently visible?	No



FOOD SECURITY

Do most people have access to functioning market?	No
Why people don't have access to market?	No money to purchase items
Have people received food from a distribution at site?	Yes
When was the latest food distribution at this site?	More than three weeks



HEALTH

Availability of healthcare services on site:	No
Number of functioning healthcare facilities:	N/a
Time to reach the nearest health facility:	31 - 60 minutes
Why people don't have access to healthcare?	Other
Is medicines available for majority of the population:	Do not know/ No answer
During their pregnancy, are most women seeing a health professional?	Yes
Do populations with HIV know where to go to seek treatment and care?	Yes
Do people know where to go to seek Tuberculosis treatment and care?	Yes
Has cholera been reported at this site since the cyclone?	No
How many weeks ago was the last case reported?	N/a



EDUCATION

Majority of the primary school age children have access to a functioning school?	Yes
Is the school functional (brick walls, windows, doors, writing board)	Yes
Percentage of school age children attending school:	100
Walking time to the nearest education facility:	Less than 15 minutes



MOBILITY

Are the majority of the population living on this site?	Yes
Province of Origin:	Manica
District of Origin:	Zambezia
Post of Origin:	Namacurra
Locality of Origin:	Namacurra



PROTECTION

Is there a protection desk on-site?	No
Is there a mechanism for referral for GBV survivors?	Yes
Is there a support mechanism for psychosocial needs of the population?	No



COMMUNITY ENGAGEMENT

Top 3 ways population communicates with humanitarian partners:	Local government office Call centre /hotline Community leader or group
Top 3 ways humanitarian partners communicates with population:	Local government office Call centre /hotline
Literacy level of majority of households	Does not read neither
Does majority of family members have legal documentation?	Yes



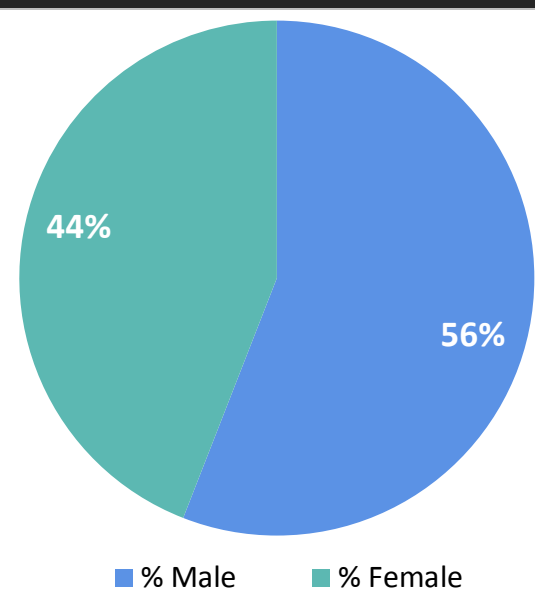
LIVELIHOOD

Does the majority of the population on this site have access to farming lands?	Yes
If yes, how long does it take the majority of the population to reach their farming land?	1-2 hrs
Have households received agriculture inputs (seeds, tools) from a distribution at this site?	No

Survey Date: 2020-05-06

Site Location: -19.951 , 33.46

Site Information	
Site Classification: Resettlement Site	Age Range
Site type: Open	< 1
Site Opening Date: 2019-04-17	1 - 5
Province: Manica	6 - 17
District: Sussundenga	18 - 59
Post: Dombe	60 +
Locality: Muoco	



*The demographic have been obtained by using the demographic calculation method

Age Range	% Male	% Female
< 1	2%	4%
1 - 5	12%	7%
6 - 17	13%	6%
18 - 59	27%	27%
60 +	2%	1%

Is there a Site Management Committee at the site?	Yes
Is there a Site Management Agency at the site?	Yes
Status	Open
Are the majority of the population living on site?	Yes
Is the site physically accessible?	Yes
Is there any possibility to become inaccessible in event of disaster?	No
Is the site safe and secure?	Yes

Households

143

Individuals

599

The information included in this report was collected from 06/11/2019 to 13/11/2019.

To access DTM Mozambique products:

[Click here](#)



NEED

First need:	Food
Second need:	Shelter
Third need:	Healthcare



VULNERABILITIES

Pregnant women:	0	Elderly without care givers:	0
Breastfeeding mothers:	15	Single female head of household:	10
Mental/Physical disability:	6	Single male headed of household:	3
Chronic diseases:	0	Elderly head of household:	6



LAND TENURE

Number of Household renting land in place of origin:	0
Number of Household owning land in place of origin:	143



SHELTER

Top one NFI need not accessible to IDPs:	Cooking items (pots/pans)
Top two NFI need not accessible to IDPs:	Items for sleeping
Top three NFI need not accessible to IDPs:	nets
Number of Household living outdoors:	0
Number of Household living in emergency shelter:	143
Number of Household living in permanent shelter:	0



WASH

Main source of drinking water:	Hand pumps
Main problem with water:	Long waiting time (queues)
Average daily water consumption per person:	10 - 15 ltr
Average wait time for water:	Between 16 and 30 mintes
Number of functional latrines at site:	143
Is there functional bathing space at site?	Yes
Is there hand washing stations with water and soap close to latrines/bathing space?	Yes, but without soap
How clean you think the site is in terms of waste?	2. Clean
Do people live in areas where open defecation is frequently visible?	No



FOOD SECURITY

Do most people have access to functioning market?	No
Why people don't have access to market?	Other
Have people received food from a distribution at site?	Yes
When was the latest food distribution at this site?	Last two weeks



HEALTH

Availability of healthcare services on site:	No
Number of functioning healthcare facilities:	N/a
Time to reach the nearest health facility:	31 - 60 minutes
Why people don't have access to healthcare?	Other
Is medicines available for majority of the population:	No
During their pregnancy, are most women seeing a health professional?	Yes
Do populations with HIV know where to go to seek treatment and care?	Yes
Do people know where to go to seek Tuberculosis treatment and care?	Yes
Has cholera been reported at this site since the cyclone?	No
How many weeks ago was the last case reported?	N/a



EDUCATION

Majority of the primary school age children have access to a functioning school?	Yes
Is the school functional (brick walls, windows, doors, writing board)	No
Percentage of school age children attending school:	75
Walking time to the nearest education facility:	Less than 15 minutes



MOBILITY

Are the majority of the population living on this site?	Yes
Province of Origin:	Manica
District of Origin:	Manica
Post of Origin:	Sussundenga
Locality of Origin:	Dombe



PROTECTION

Is there a protection desk on-site?	No
Is there a mechanism for referral for GBV survivors?	No
Is there a support mechanism for psychosocial needs of the population?	Yes
Does the women's, men, girls and boys know where to seek for help in cases of violation	Yes
Main reasons survivors could not find help?	Shame on reporting the situation Fear of retaliation from the violator



COMMUNITY ENGAGEMENT

Top 3 ways population communicates with humanitarian partners:	Local government office Community volunteer/mobilizers Community leader or group
Top 3 ways humanitarian partners communicates with population:	Local government office Staff from humanitarian agencies Community leader or group
Literacy level of majority of households	Reads and writes moderately
Does majority of family members have legal documentation?	No



LIVELIHOOD

Does the majority of the population on this site have access to farming lands?	Yes
If yes, how long does it take the majority of the population to reach their farming land?	1-2 hrs
Have households received agriculture inputs (seeds, tools) from a distribution at this site?	Yes

Survey Date: 2020-05-07

Site Location: -19.94064 , 34.042271

Site Information

Site Classification: Resettlement Site		Age Range	% Male	% Female	Is there a Site Management Committee at the site?	Yes
Site type: Open		< 1	3%	3%	Is there a Site Management Agency at the site?	No
Site Opening Date: 2019-06-06		1 - 5	5%	11%	Status	Open
Province: Sofala		6 - 17	19%	18%	Are the majority of the population living on site?	Yes
District: Chibabava		18 - 59	19%	21%	Is the site physically accessible?	Yes
Post: Goonda		60 +	1%	0%	Is there any possibility to become inaccessible in event of disaster?	Yes
Locality: Hamamba		*The demographic have been obtained by using the demographic calculation method			Is the site safe and secure?	Yes

Households

250

Individuals

2,750

The information included in this report was collected from 06/11/2019 to 13/11/2019.

To access DTM Mozambique products:

[Click here](#)



NEED

First need:	Education
Second need:	Healthcare
Third need:	Household Items (NFI)



VULNERABILITIES

Pregnant women:	31	Elderly without care givers:	15
Breastfeeding mothers:	62	Single female head of household:	15
Mental/Physical disability:	27	Single male headed of household:	8
Chronic diseases:	35	Elderly head of household:	7



LAND TENURE

Number of Household renting land in place of origin:	0
Number of Household owning land in place of origin:	250



SHELTER

Top one NFI need not accessible to IDPs:	Mosquito nets
Top two NFI need not accessible to IDPs:	Items for sleeping
Top three NFI need not accessible to IDPs:	Other
Number of Household living outdoors:	0
Number of Household living in emergency shelter:	240
Number of Household living in permanent shelter:	10



WASH

Main source of drinking water:	Hand pumps
Main problem with water:	Flavour/Taste
Average daily water consumption per person:	> 15 ltr
Average wait time for water:	No wait
Number of functional latrines at site:	250
Is there functional bathing space at site?	Yes
Is there hand washing stations with water and soap close to latrines/bathing space?	Yes
How clean you think the site is in terms of waste?	2. Clean
Do people live in areas where open defecation is frequently visible?	No



FOOD SECURITY

Do most people have access to functioning market?	No
Why people don't have access to market?	Market is not accessible
Have people received food from a distribution at site?	Yes
When was the latest food distribution at this site?	Last two weeks



HEALTH

Availability of healthcare services on site:	No
Number of functioning healthcare facilities:	N/a
Time to reach the nearest health facility:	More than 60 minutes
Why people don't have access to healthcare?	Facility is not functioning
Is medicines available for majority of the population:	No
During their pregnancy, are most women seeing a health professional?	Yes
Do populations with HIV know where to go to seek treatment and care?	Yes
Do people know where to go to seek Tuberculosis treatment and care?	Yes
Has cholera been reported at this site since the cyclone?	No
How many weeks ago was the last case reported?	N/a



EDUCATION

Majority of the primary school age children have access to a functioning school?	Yes
Is the school functional (brick walls, windows, doors, writing board)	No
Percentage of school age children attending school:	100
Walking time to the nearest education facility:	16 - 30 minutes



MOBILITY

Are the majority of the population living on this site?	Yes
Province of Origin:	Sofala
District of Origin:	Sofala
Post of Origin:	Chibabava
Locality of Origin:	Goonda



PROTECTION

Is there a protection desk on-site?	No
Is there a mechanism for referral for GBV survivors?	No
Is there a support mechanism for psychosocial needs of the population?	No
Does the women's, men, girls and boys know where to seek for help in cases of violation	Yes
Main reasons survivors could not find help?	Lack of existing services Lack of confidence on the existing services Shame on reporting the situation



COMMUNITY ENGAGEMENT

Top 3 ways population communicates with humanitarian partners:	Religious Leader or group Community leader or group Local government office
Top 3 ways humanitarian partners communicates with population:	Staff from humanitarian agencies Community leader or group Local government office
Literacy level of majority of households	Does not read neither
Does majority of family members have legal documentation?	No



LIVELIHOOD

Does the majority of the population on this site have access to farming lands?	Yes
If yes, how long does it take the majority of the population to reach their farming land?	1-2 hrs
Have households received agriculture inputs (seeds, tools) from a distribution at this site?	Yes

Survey Date: 2020-05-05

Site Location: -17.457714 , 37.201818

Site Information

Site Classification: Resettlement Site		Age Range	% Male	% Female	Is there a Site Management Committee at the site?	Yes
Site type: Open		< 1	1%	1%	Is there a Site Management Agency at the site?	No
Site Opening Date: 2015-01-15		1 - 5	10%	7%	Status	Open
Province: Zambezia		6 - 17	14%	17%	Are the majority of the population living on site?	Yes
District: Namacurra		18 - 59	16%	20%	Is the site physically accessible?	Yes
Post: Macuze		60 +	3%	10%	Is there any possibility to become inaccessible in event of disaster?	Yes
Locality: Furquia		*The demographic have been obtained by using the demographic calculation method			Is the site safe and secure?	Yes

Households

211

Individuals

866

The information included in this report was collected from 06/11/2019 to 13/11/2019.

To access DTM Mozambique products:

[Click here](#)



NEED

First need:	Shelter
Second need:	Food
Third need:	Healthcare



VULNERABILITIES

Pregnant women:	8	Elderly without care givers:	0
Breastfeeding mothers:	16	Single female head of household:	8
Mental/Physical disability:	5	Single male headed of household:	0
Chronic diseases:	0	Elderly head of household:	0



LAND TENURE

Number of Household renting land in place of origin:	0
Number of Household owning land in place of origin:	211



SHELTER

Top one NFI need not accessible to IDPs:	Cooking items (pots/pans)
Top two NFI need not accessible to IDPs:	Mosquito nets
Top three NFI need not accessible to IDPs:	Items for sleeping
Number of Household living outdoors:	0
Number of Household living in emergency shelter:	168.8
Number of Household living in permanent shelter:	42.2



WASH

Main source of drinking water:	Hand pumps
Main problem with water:	None
Average daily water consumption per person:	Unknown
Average wait time for water:	Less than 15 minutes
Number of functional latrines at site:	211
Is there functional bathing space at site?	Yes
Is there hand washing stations with water and soap close to latrines/bathing space?	Yes, but without soap
How clean you think the site is in terms of waste?	2. Clean
Do people live in areas where open defecation is frequently visible?	No



FOOD SECURITY

Do most people have access to functioning market?	No
Why people don't have access to market?	Other
Have people received food from a distribution at site?	Yes
When was the latest food distribution at this site?	Last two weeks



HEALTH

Availability of healthcare services on site:	No
Number of functioning healthcare facilities:	N/a
Time to reach the nearest health facility:	31 - 60 minutes
Why people don't have access to healthcare?	Other
Is medicines available for majority of the population:	Do not know/ No answer
During their pregnancy, are most women seeing a health professional?	Yes
Do populations with HIV know where to go to seek treatment and care?	Yes
Do people know where to go to seek Tuberculosis treatment and care?	Yes
Has cholera been reported at this site since the cyclone?	No
How many weeks ago was the last case reported?	N/a



EDUCATION

Majority of the primary school age children have access to a functioning school?	Yes
Is the school functional (brick walls, windows, doors, writing board)	Yes
Percentage of school age children attending school:	100
Walking time to the nearest education facility:	Less than 15 minutes



MOBILITY

Are the majority of the population living on this site?	Yes
Province of Origin:	Sofala
District of Origin:	Zambezia
Post of Origin:	Namacurra
Locality of Origin:	Macuze



PROTECTION

Is there a protection desk on-site?	No
Is there a mechanism for referral for GBV survivors?	No
Is there a support mechanism for psychosocial needs of the population?	No
Does the women's, men, girls and boys know where to seek for help in cases of violation	Yes
Main reasons survivors could not find help?	Shame on reporting the situation



COMMUNITY ENGAGEMENT

Top 3 ways population communicates with humanitarian partners:	Local government office Community leader or group Radio programme in-calls
Top 3 ways humanitarian partners communicates with population:	Community leader or group Call centre /hotline Local government office
Literacy level of majority of households	Does not read neither
Does majority of family members have legal documentation?	No



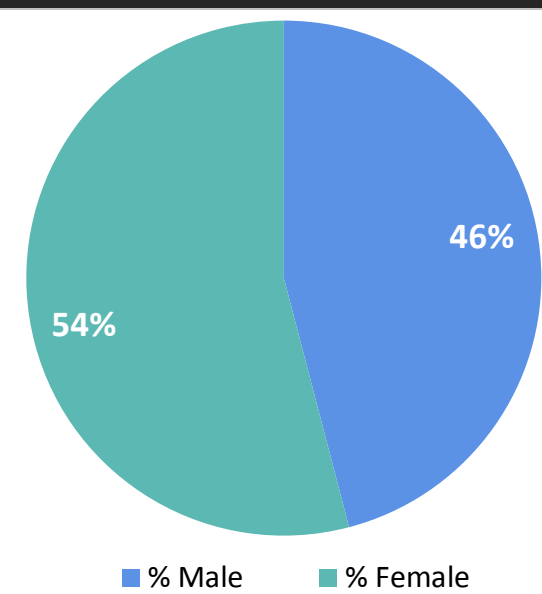
LIVELIHOOD

Does the majority of the population on this site have access to farming lands?	Yes
If yes, how long does it take the majority of the population to reach their farming land?	> 3 hrs
Have households received agriculture inputs (seeds, tools) from a distribution at this site?	Yes

Survey Date: 2020-05-07

Site Location: -19.968 , 33.28

Site Information	
Site Classification: Resettlement Site	Is there a Site Management Committee at the site? Yes
Site type: Open	Is there a Site Management Agency at the site? Yes
Site Opening Date: 2019-03-17	Status: Open
Province: Manica	Are the majority of the population living on site? Yes
District: Sussundenga	Is the site physically accessible? Yes
Post: Dombe	Is there any possibility to become inaccessible in event of disaster? Yes
Locality: Muoco	Is the site safe and secure? Yes



Age Range	% Male	% Female
< 1	2%	4%
1 - 5	8%	15%
6 - 17	20%	15%
18 - 59	16%	19%
60 +	0%	0%

*The demographic have been obtained by using the demographic calculation method

Households 72

Individuals 601

The information included in this report was collected from 06/11/2019 to 13/11/2019.

To access DTM Mozambique products:

[Click here](#)



NEED

First need:	Shelter
Second need:	Healthcare
Third need:	Education



VULNERABILITIES

Pregnant women:	11	Elderly without care givers:	0
Breastfeeding mothers:	14	Single female head of household:	7
Mental/Physical disability:	3	Single male headed of household:	0
Chronic diseases:	0	Elderly head of household:	2



LAND TENURE

Number of Household renting land in place of origin:	0
Number of Household owning land in place of origin:	72



SHELTER

Top one NFI need not accessible to IDPs:	Mosquito nets
Top two NFI need not accessible to IDPs:	Items for sleeping
Top three NFI need not accessible to IDPs:	Soap/detergent for washing clothes
Number of Household living outdoors:	0
Number of Household living in emergency shelter:	72
Number of Household living in permanent shelter:	0



WASH

Main source of drinking water:	Lagoons and waterways
Main problem with water:	Smell
Average daily water consumption per person:	Unknown
Average wait time for water:	No wait
Number of functional latrines at site:	72
Is there functional bathing space at site?	No
Is there hand washing stations with water and soap close to latrines/bathing space?	None
How clean you think the site is in terms of waste?	3. More or less clean
Do people live in areas where open defecation is frequently visible?	Yes



FOOD SECURITY

Do most people have access to functioning market?	No
Why people don't have access to market?	Other
Have people received food from a distribution at site?	Yes
When was the latest food distribution at this site?	Last two weeks



HEALTH

Availability of healthcare services on site:	No
Number of functioning healthcare facilities:	N/a
Time to reach the nearest health facility:	More than 60 minutes
Why people don't have access to healthcare?	Other
Is medicines available for majority of the population:	No
During their pregnancy, are most women seeing a health professional?	Do not know/No answer
Do populations with HIV know where to go to seek treatment and care?	Unknown
Do people know where to go to seek Tuberculosis treatment and care?	Unknown
Has cholera been reported at this site since the cyclone?	No
How many weeks ago was the last case reported?	N/a



EDUCATION

Majority of the primary school age children have access to a functioning school?	Yes
Is the school functional (brick walls, windows, doors, writing board)	No
Percentage of school age children attending school:	90
Walking time to the nearest education facility:	Less than 15 minutes



MOBILITY

Are the majority of the population living on this site?	Yes
Province of Origin:	Sofala
District of Origin:	Manica
Post of Origin:	Sussundenga
Locality of Origin:	Dombe



PROTECTION

Is there a protection desk on-site?	No
Is there a mechanism for referral for GBV survivors?	No
Is there a support mechanism for psychosocial needs of the population?	Yes
Does the women's, men, girls and boys know where to seek for help in cases of violation	Yes
Main reasons survivors could not find help?	Lack of confidence on the existing services Shame on reporting the situation



COMMUNITY ENGAGEMENT

Top 3 ways population communicates with humanitarian partners:	Staff from humanitarian agencies Community leader or group Local government office
Top 3 ways humanitarian partners communicates with population:	Staff from humanitarian agencies Community leader or group Local government office
Literacy level of majority of households	Does not read neither
Does majority of family members have legal documentation?	No



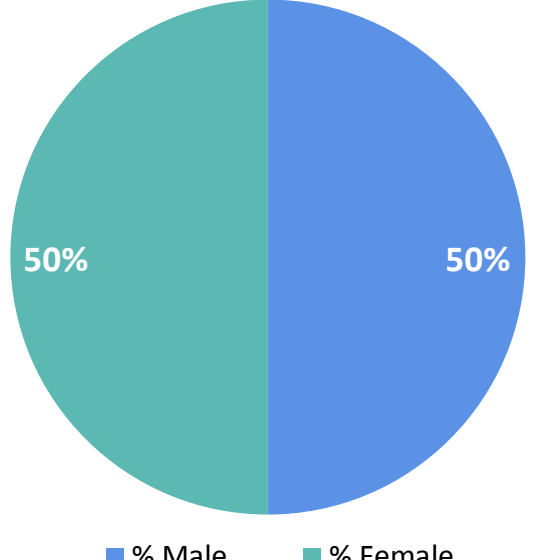
LIVELIHOOD

Does the majority of the population on this site have access to farming lands?	Yes
If yes, how long does it take the majority of the population to reach their farming land?	1-2 hrs
Have households received agriculture inputs (seeds, tools) from a distribution at this site?	Yes

Survey Date: 2020-05-08

Site Location: -17.395727 , 37.353718

Site Information

Site Classification: Resettlement Site	 <p>50% Male 50% Female</p>	Age Range	% Male	% Female	Is there a Site Management Committee at the site?	Yes
Site type: Open		< 1	11%	3%	Is there a Site Management Agency at the site?	Yes
Site Opening Date: 2013-02-16		1 - 5	1%	8%	Status	Open
Province: Zambezia		6 - 17	16%	12%	Are the majority of the population living on site?	Yes
District: Maganja Da Costa		18 - 59	21%	23%	Is the site physically accessible?	Yes
Post: Nante		60 +	1%	4%	Is there any possibility to become inaccessible in event of disaster?	Yes
Locality: Nante		*The demographic have been obtained by using the demographic calculation method			Is the site safe and secure?	Yes

Households

668

Individuals

3,300

The information included in this report was collected from 06/11/2019 to 13/11/2019.

To access DTM Mozambique products:

[Click here](#)



NEED

First need:	Food
Second need:	Healthcare
Third need:	Household Items (NFI)



VULNERABILITIES

Pregnant women:	20	Elderly without care givers:	0
Breastfeeding mothers:	17	Single female head of household:	16
Mental/Physical disability:	7	Single male headed of household:	4
Chronic diseases:	7	Elderly head of household:	4



LAND TENURE

Number of Household renting land in place of origin:	0
Number of Household owning land in place of origin:	668



SHELTER

Top one NFI need not accessible to IDPs:	Shoes and clothes
Top two NFI need not accessible to IDPs:	Items for sleeping
Top three NFI need not accessible to IDPs:	Mosquito nets
Number of Household living outdoors:	0
Number of Household living in emergency shelter:	200.4
Number of Household living in permanent shelter:	467.6



WASH

Main source of drinking water:	Hand pumps
Main problem with water:	None
Average daily water consumption per person:	Unknown
Average wait time for water:	No wait
Number of functional latrines at site:	668
Is there functional bathing space at site?	Yes
Is there hand washing stations with water and soap close to latrines/bathing space?	Yes
How clean you think the site is in terms of waste?	2. Clean
Do people live in areas where open defecation is frequently visible?	No



FOOD SECURITY

Do most people have access to functioning market?	Yes
Why people don't have access to market?	N/a
Have people received food from a distribution at site?	Yes
When was the latest food distribution at this site?	More than three weeks



HEALTH

Availability of healthcare services on site:	No
Number of functioning healthcare facilities:	N/a
Time to reach the nearest health facility:	More than 60 minutes
Why people don't have access to healthcare?	Facility is not physically accessible
Is medicines available for majority of the population:	Yes
During their pregnancy, are most women seeing a health professional?	Yes
Do populations with HIV know where to go to seek treatment and care?	Yes
Do people know where to go to seek Tuberculosis treatment and care?	Yes
Has cholera been reported at this site since the cyclone?	No
How many weeks ago was the last case reported?	N/a



EDUCATION

Majority of the primary school age children have access to a functioning school?	Yes
Is the school functional (brick walls, windows, doors, writing board)	No
Percentage of school age children attending school:	100
Walking time to the nearest education facility:	Less than 15 minutes



MOBILITY

Are the majority of the population living on this site?	Yes
Province of Origin:	Sofala
District of Origin:	Zambezia
Post of Origin:	Maganja Da Costa
Locality of Origin:	Nante



PROTECTION

Is there a protection desk on-site?	No
Is there a mechanism for referral for GBV survivors?	No
Is there a support mechanism for psychosocial needs of the population?	No
Does the women's, men, girls and boys know where to seek for help in cases of violation	No
Main reasons survivors could not find help?	Shame on reporting the situation



COMMUNITY ENGAGEMENT

Top 3 ways population communicates with humanitarian partners:	Local government office Community leader or group Staff from humanitarian agencies
Top 3 ways humanitarian partners communicates with population:	Staff from humanitarian agencies Local government office Community leader or group
Literacy level of majority of households	Does not read neither
Does majority of family members have legal documentation?	Yes



LIVELIHOOD

Does the majority of the population on this site have access to farming lands?	Yes
If yes, how long does it take the majority of the population to reach their farming land?	2-3 hrs
Have households received agriculture inputs (seeds, tools) from a distribution at this site?	Yes

Survey Date: 2020-05-06

Site Location: -19.877 , 34.478

Site Information				
Site Classification: Resettlement Site	<p>*The demographic have been obtained by using the demographic calculation method</p>			
Site type: Open				
Site Opening Date: 2019-03-15				
Province: Sofala				
District: Buzi				
Post: Buzi				
Locality: Guara Guara				
Age Range	% Male	% Female	Is there a Site Management Committee at the site?	Yes
< 1	4%	3%	Is there a Site Management Agency at the site?	Yes
1 - 5	5%	7%	Status	Open
6 - 17	20%	9%	Are the majority of the population living on site?	Yes
18 - 59	14%	26%	Is the site physically accessible?	Yes
60 +	4%	7%	Is there any possibility to become inaccessible in event of disaster?	No
			Is the site safe and secure?	Yes

Households

42

Individuals

148

The information included in this report was collected from 06/11/2019 to 13/11/2019.

To access DTM Mozambique products:

[Click here](#)

NEED	VULNERABILITIES	LAND TENURE
First need: Food	Pregnant women: 0	Elderly without care givers: 0
Second need: Shelter	Breastfeeding mothers: 3	Single female head of household: 9
Third need: Household Items (NFI)	Mental/Physical disability: 1	Single male headed of household: 0
	Chronic diseases: 0	Elderly head of household: 2
SHELTER	WASH	HEALTH
Top one NFI need not accessible to IDPs: Shoes and clothes	Main source of drinking water: Tanks	Availability of healthcare services on site: No
Top two NFI need not accessible to IDPs: Mosquito nets	Main problem with water: None	Number of functioning healthcare facilities: N/a
Top three NFI need not accessible to IDPs: Other	Average daily water consumption per person: > 15 ltr	Time to reach the nearest health facility: 31 - 60 minutes
Number of Household living outdoors: 0	Average wait time for water: No wait	Why people don't have access to healthcare? Do not know/No answer
Number of Household living in emergency shelter: 40	Number of functional latrines at site: 42	Is medicines available for majority of the population: Yes
Number of Household living in permanent shelter: 2	Is there functional bathing space at site? Yes	During their pregnancy, are most women seeing a health professional? Yes
	Is there hand washing stations with water and soap close to latrines/bathing space? Yes	Do populations with HIV know where to go to seek treatment and care? Yes
	How clean you think the site is in terms of waste? 2. Clean	Do people know where to go to seek Tuberculosis treatment and care? Yes
	Do people live in areas where open defecation is frequently visible? No	Has cholera been reported at this site since the cyclone? No
		How many weeks ago was the last case reported? N/a
FOOD SECURITY	HEALTH	PROTECTION
Do most people have access to functioning market? Yes	Availability of healthcare services on site: No	Is there a protection desk on-site? No
Why people don't have access to market? N/a	Number of functioning healthcare facilities: N/a	Is there a mechanism for referral for GBV survivors? Yes
Have people received food from a distribution at site? Yes	Time to reach the nearest health facility: 31 - 60 minutes	Is there a support mechanism for psychosocial needs of the population? No
When was the latest food distribution at this site? More than three weeks	Why people don't have access to healthcare? Do not know/No answer	Does the women's, men, girls and boys know where to seek for help in cases of violation? Yes
	Is medicines available for majority of the population: Yes	Main reasons survivors could not find help? Lack of existing services
	During their pregnancy, are most women seeing a health professional? Yes	
	Do populations with HIV know where to go to seek treatment and care? Yes	
	Do people know where to go to seek Tuberculosis treatment and care? Yes	
	Has cholera been reported at this site since the cyclone? No	
	How many weeks ago was the last case reported? N/a	
EDUCATION	PROTECTION	LIVELIHOOD
Majority of the primary school age children have access to a functioning school? Yes	Is there a protection desk on-site? No	Does the majority of the population on this site have access to farming lands? Yes
Is the school functional (brick walls, windows, doors, writing board) No	Is there a mechanism for referral for GBV survivors? Yes	If yes, how long does it take the majority of the population to reach their farming land? 1-2 hrs
Percentage of school age children attending school: 100	Is there a support mechanism for psychosocial needs of the population? No	Have households received agriculture inputs (seeds, tools) from a distribution at this site? Yes
Walking time to the nearest education facility: More than 60 minutes	Does the women's, men, girls and boys know where to seek for help in cases of violation? Yes	
	Main reasons survivors could not find help? Lack of existing services	
MOBILITY	PROTECTION	LIVELIHOOD
Are the majority of the population living on this site? Yes	Is there a protection desk on-site? No	Does the majority of the population on this site have access to farming lands? Yes
Province of Origin: Sofala	Is there a mechanism for referral for GBV survivors? Yes	If yes, how long does it take the majority of the population to reach their farming land? 1-2 hrs
District of Origin: Sofala	Is there a support mechanism for psychosocial needs of the population? No	Have households received agriculture inputs (seeds, tools) from a distribution at this site? Yes
Post of Origin: Buzi	Does the women's, men, girls and boys know where to seek for help in cases of violation? Yes	
Locality of Origin: Buzi	Main reasons survivors could not find help? Lack of existing services	
COMMUNITY ENGAGEMENT	PROTECTION	LIVELIHOOD
Top 3 ways population communicates with humanitarian partners: Radio programme in-calls Community volunteer/mobilizers Local government office	Is there a protection desk on-site? No	Does the majority of the population on this site have access to farming lands? Yes
Top 3 ways humanitarian partners communicates with population: Radio Staff from humanitarian agencies Local government office	Is there a mechanism for referral for GBV survivors? Yes	If yes, how long does it take the majority of the population to reach their farming land? 1-2 hrs
Literacy level of majority of households: Does not read neither	Is there a support mechanism for psychosocial needs of the population? No	Have households received agriculture inputs (seeds, tools) from a distribution at this site? Yes
Does majority of family members have legal documentation? Yes	Does the women's, men, girls and boys know where to seek for help in cases of violation? Yes	
	Main reasons survivors could not find help? Lack of existing services	

Survey Date: 2020-05-06

Site Location: -19.918 , 33.285

Site Information

Site Classification:	Resettlement Site		Age Range	% Male	% Female	Is there a Site Management Committee at the site?	Yes
Site type:	Open		< 1	1%	4%	Is there a Site Management Agency at the site?	No
Site Opening Date:	2019-04-15		1 - 5	10%	10%	Status	Open
Province:	Manica		6 - 17	13%	14%	Are the majority of the population living on site?	Yes
District:	Sussundenga		18 - 59	21%	21%	Is the site physically accessible?	Limited access (only by boat)
Post:	Dombe		60 +	4%	3%	Is there any possibility to become inaccessible in event of disaster?	Yes
Locality:	Muoco		*The demographic have been obtained by using the demographic calculation method				Is the site safe and secure?

Households

36

Individuals

170

The information included in this report was collected from 06/11/2019 to 13/11/2019.

To access DTM Mozambique products:

[Click here](#)



NEED

First need:	Food
Second need:	Shelter
Third need:	Healthcare



VULNERABILITIES

Pregnant women:	1	Elderly without care givers:	3
Breastfeeding mothers:	7	Single female head of household:	2
Mental/Physical disability:	3	Single male headed of household:	1
Chronic diseases:	0	Elderly head of household:	7



LAND TENURE

Number of Household renting land in place of origin:	0
Number of Household owning land in place of origin:	36



SHELTER

Top one NFI need not accessible to IDPs:	Hygiene products (for personal hygiene)
Top two NFI need not accessible to IDPs:	Items for sleeping
Top three NFI need not accessible to IDPs:	Other
Number of Household living outdoors:	0
Number of Household living in emergency shelter:	36
Number of Household living in permanent shelter:	0



WASH

Main source of drinking water:	Hand pumps
Main problem with water:	Long waiting time (queues)
Average daily water consumption per person:	10 - 15 ltr
Average wait time for water:	Between 16 and 30 mintes
Number of functional latrines at site:	36
Is there functional bathing space at site?	Yes
Is there hand washing stations with water and soap close to latrines/bathing space?	Yes, but without soap
How clean you think the site is in terms of waste?	4. Dirty
Do people live in areas where open defecation is frequently visible?	Yes



FOOD SECURITY

Do most people have access to functioning market?	No
Why people don't have access to market?	Other
Have people received food from a distribution at site?	No
When was the latest food distribution at this site?	N/a



HEALTH

Availability of healthcare services on site:	No
Number of functioning healthcare facilities:	N/a
Time to reach the nearest health facility:	More than 60 minutes
Why people don't have access to healthcare?	Other
Is medicines available for majority of the population:	No
During their pregnancy, are most women seeing a health professional?	Yes
Do populations with HIV know where to go to seek treatment and care?	Yes
Do people know where to go to seek Tuberculosis treatment and care?	Yes
Has cholera been reported at this site since the cyclone?	No
How many weeks ago was the last case reported?	N/a



EDUCATION

Majority of the primary school age children have access to a functioning school?	Yes
Is the school functional (brick walls, windows, doors, writing board)	No
Percentage of school age children attending school:	50
Walking time to the nearest education facility:	16 - 30 minutes



MOBILITY

Are the majority of the population living on this site?	Yes
Province of Origin:	Sofala
District of Origin:	Manica
Post of Origin:	Sussundenga
Locality of Origin:	Dombe



PROTECTION

Is there a protection desk on-site?	No
Is there a mechanism for referral for GBV survivors?	No
Is there a support mechanism for psychosocial needs of the population?	No
Does the women's, men, girls and boys know where to seek for help in cases of violation	Yes
Main reasons survivors could not find help?	Fear of retaliation from the violator Shame on reporting the situation



COMMUNITY ENGAGEMENT

Top 3 ways population communicates with humanitarian partners:	Local government office Staff from humanitarian agencies Community leader or group
Top 3 ways humanitarian partners communicates with population:	Local government office Community volunteer/mobilizers Community leader or group
Literacy level of majority of households	Does not read neither
Does majority of family members have legal documentation?	No



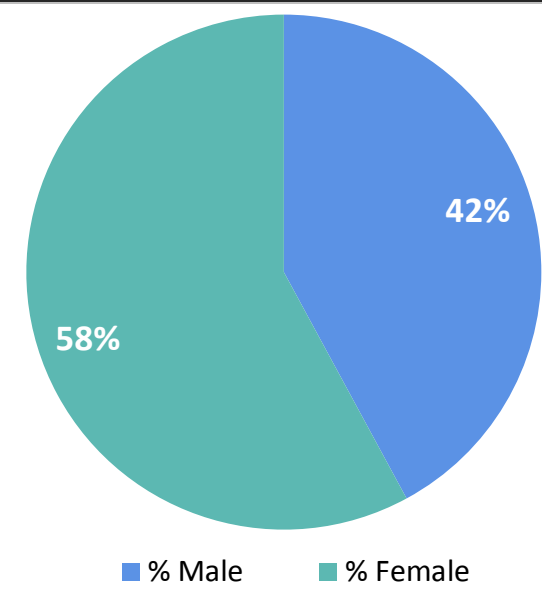
LIVELIHOOD

Does the majority of the population on this site have access to farming lands?	Yes
If yes, how long does it take the majority of the population to reach their farming land?	1-2 hrs
Have households received agriculture inputs (seeds, tools) from a distribution at this site?	No

Survey Date: 2020-05-06

Site Location: -19.4974 , 34.6028

Site Information	
Site Classification: Resettlement Site	Age Range
Site type: Open	< 1
Site Opening Date: 2019-05-18	1 - 5
Province: Sofala	6 - 17
District: Dondo	18 - 59
Post: Mafambisse	60 +
Locality: Mutua	



*The demographic have been obtained by using the demographic calculation method

Age Range	% Male	% Female
< 1	8%	4%
1 - 5	5%	13%
6 - 17	17%	23%
18 - 59	12%	17%
60 +	0%	1%

Is there a Site Management Committee at the site?	Yes
Is there a Site Management Agency at the site?	Yes
Status	Open
Are the majority of the population living on site?	Yes
Is the site physically accessible?	Yes
Is there any possibility to become inaccessible in event of disaster?	No
Is the site safe and secure?	Yes

Households

694

Individuals

2,934

The information included in this report was collected from 06/11/2019 to 13/11/2019.

To access DTM Mozambique products:

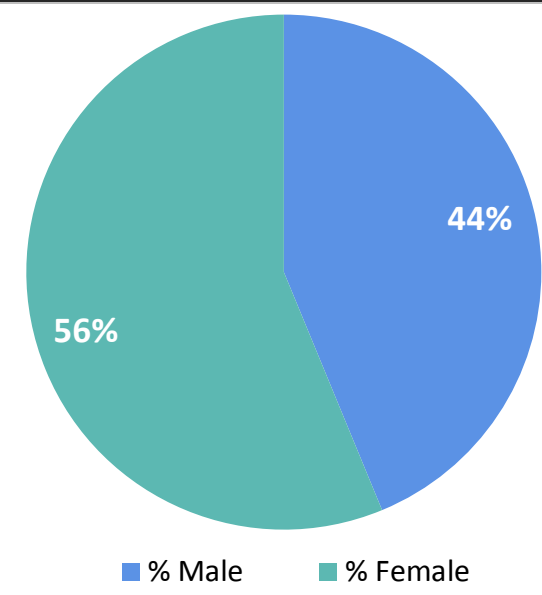
[Click here](#)

NEED	VULNERABILITIES	LAND TENURE
First need: Food	Pregnant women: 19	Number of Household renting land in place of origin: 486
Second need: Shelter	Breastfeeding mothers: 72	Number of Household owning land in place of origin: 208
Third need: Latrines	Mental/Physical disability: 152	
	Chronic diseases: 108	
	Elderly without care givers: 0	
	Single female head of household: 0	
	Single male headed of household: 10	
	Elderly head of household: 6	
SHELTER	WASH	HEALTH
Top one NFI need not accessible to IDPs: Shoes and clothes	Main source of drinking water: Small water system	Availability of healthcare services on site: Yes
Top two NFI need not accessible to IDPs: Cooking items (pots/pans)	Main problem with water: None	Number of functioning healthcare facilities: Yes
Top three NFI need not accessible to IDPs: Soap/detergent for washing clothes	Average daily water consumption per person: Unknown	Time to reach the nearest health facility: Less than 15 minutes
Number of Household living outdoors: 0	Average wait time for water: No wait	Why people don't have access to healthcare? N/a
Number of Household living in emergency shelter: 208.2	Number of functional latrines at site: 208	Is medicines available for majority of the population: Yes
Number of Household living in permanent shelter: 485.8	Is there functional bathing space at site? Yes	During their pregnancy, are most women seeing a health professional? Yes
	Is there hand washing stations with water and soap close to latrines/bathing space? None	Do populations with HIV know where to go to seek treatment and care? Yes
	How clean you think the site is in terms of waste? 2. Clean	Do people know where to go to seek Tuberculosis treatment and care? Yes
	Do people live in areas where open defecation is frequently visible? No	Has cholera been reported at this site since the cyclone? No
		How many weeks ago was the last case reported? N/a
FOOD SECURITY	HEALTH	PROTECTION
Do most people have access to functioning market? Yes	Availability of healthcare services on site: Yes	Is there a protection desk on-site? Yes
Why people don't have access to market? N/a	Number of functioning healthcare facilities: Yes	Is there a mechanism for referral for GBV survivors? Yes
Have people received food from a distribution at site? No	Time to reach the nearest health facility: Less than 15 minutes	Is there a support mechanism for psychosocial needs of the population? Yes
When was the latest food distribution at this site? N/a	Why people don't have access to healthcare? N/a	Does the women's, men, girls and boys know where to seek for help in cases of violation? Yes
	Is medicines available for majority of the population: Yes	Main reasons survivors could not find help? Shame on reporting the situation
	During their pregnancy, are most women seeing a health professional? Yes	
	Do populations with HIV know where to go to seek treatment and care? Yes	
	Do people know where to go to seek Tuberculosis treatment and care? Yes	
	Has cholera been reported at this site since the cyclone? No	
	How many weeks ago was the last case reported? N/a	
EDUCATION	PROTECTION	LIVELIHOOD
Majority of the primary school age children have access to a functioning school? Yes	Is there a protection desk on-site? Yes	Does the majority of the population on this site have access to farming lands? Yes
Is the school functional (brick walls, windows, doors, writing board) No	Is there a mechanism for referral for GBV survivors? Yes	If yes, how long does it take the majority of the population to reach their farming land? 2-3 hrs
Percentage of school age children attending school: 70	Is there a support mechanism for psychosocial needs of the population? Yes	Have households received agriculture inputs (seeds, tools) from a distribution at this site? Yes
Walking time to the nearest education facility: 31 - 60 minutes	Does the women's, men, girls and boys know where to seek for help in cases of violation? Yes	
	Main reasons survivors could not find help? Shame on reporting the situation	
MOBILITY	PROTECTION	LIVELIHOOD
Are the majority of the population living on this site? Yes	Is there a protection desk on-site? Yes	Does the majority of the population on this site have access to farming lands? Yes
Province of Origin: Sofala	Is there a mechanism for referral for GBV survivors? Yes	If yes, how long does it take the majority of the population to reach their farming land? 2-3 hrs
District of Origin: Sofala	Is there a support mechanism for psychosocial needs of the population? Yes	Have households received agriculture inputs (seeds, tools) from a distribution at this site? Yes
Post of Origin: Dondo	Does the women's, men, girls and boys know where to seek for help in cases of violation? Yes	
Locality of Origin: Mafambisse	Main reasons survivors could not find help? Shame on reporting the situation	
COMMUNITY ENGAGEMENT	PROTECTION	LIVELIHOOD
Top 3 ways population communicates with humanitarian partners: Religious Leader or group Community volunteer/mobilizers Call centre /hotline	Is there a protection desk on-site? Yes	Does the majority of the population on this site have access to farming lands? Yes
Top 3 ways humanitarian partners communicates with population: Staff from humanitarian agencies Community volunteer/mobilizers Call centre /hotline	Is there a mechanism for referral for GBV survivors? Yes	If yes, how long does it take the majority of the population to reach their farming land? 2-3 hrs
Literacy level of majority of households: Reads and writes moderately	Is there a support mechanism for psychosocial needs of the population? Yes	Have households received agriculture inputs (seeds, tools) from a distribution at this site? Yes
Does majority of family members have legal documentation? Yes	Does the women's, men, girls and boys know where to seek for help in cases of violation? Yes	
	Main reasons survivors could not find help? Shame on reporting the situation	

Survey Date: 2020-05-06

Site Location: -17.575357 , 36.58067

Site Information		Age Range	% Male	% Female	Is there a Site Management Committee at the site?	Yes
Site Classification:	Resettlement Site	< 1	2%	5%	Is there a Site Management Agency at the site?	Yes
Site type:	Open	1 - 5	14%	11%	Status	Open
Site Opening Date:	2015-01-13	6 - 17	11%	11%	Are the majority of the population living on site?	Yes
Province:	Zambezia	18 - 59	16%	24%	Is the site physically accessible?	Yes
District:	Nicoadala	60 +	0%	5%	Is there any possibility to become inaccessible in event of disaster?	No
Post:	Nicoadala	*The demographic have been obtained by using the demographic calculation method			Is the site safe and secure?	Yes
Locality:	Munhonha					



Households

218

Individuals

1,565

The information included in this report was collected from 06/11/2019 to 13/11/2019.

To access DTM Mozambique products:

[Click here](#)



NEED

First need:	Shelter
Second need:	Healthcare
Third need:	Food



VULNERABILITIES

Pregnant women:	5	Elderly without care givers:	5
Breastfeeding mothers:	20	Single female head of household:	0
Mental/Physical disability:	20	Single male headed of household:	5
Chronic diseases:	2	Elderly head of household:	0



LAND TENURE

Number of Household renting land in place of origin:	0
Number of Household owning land in place of origin:	218



SHELTER

Top one NFI need not accessible to IDPs:	Closed containers to transport and /or store water
Top two NFI need not accessible to IDPs:	Items for sleeping (mats)
Top three NFI need not accessible to IDPs:	Cooking items (pots/pans)
Number of Household living outdoors:	0
Number of Household living in emergency shelter:	152.6
Number of Household living in permanent shelter:	65.4



WASH

Main source of drinking water:	Hand pumps
Main problem with water:	None
Average daily water consumption per person:	Unknown
Average wait time for water:	Less than 15 minutes
Number of functional latrines at site:	218
Is there functional bathing space at site?	Yes
Is there hand washing stations with water and soap close to latrines/bathing space?	Yes, but without soap
How clean you think the site is in terms of waste?	2. Clean
Do people live in areas where open defecation is frequently visible?	No



FOOD SECURITY

Do most people have access to functioning market?	No
Why people don't have access to market?	Other
Have people received food from a distribution at site?	Yes
When was the latest food distribution at this site?	Last two weeks



HEALTH

Availability of healthcare services on site:	No
Number of functioning healthcare facilities:	N/a
Time to reach the nearest health facility:	31 - 60 minutes
Why people don't have access to healthcare?	Other
Is medicines available for majority of the population:	Do not know/ No answer
During their pregnancy, are most women seeing a health professional?	Yes
Do populations with HIV know where to go to seek treatment and care?	Yes
Do people know where to go to seek Tuberculosis treatment and care?	Yes
Has cholera been reported at this site since the cyclone?	No
How many weeks ago was the last case reported?	N/a



EDUCATION

Majority of the primary school age children have access to a functioning school?	Yes
Is the school functional (brick walls, windows, doors, writing board)	Yes
Percentage of school age children attending school:	90
Walking time to the nearest education facility:	Less than 15 minutes



MOBILITY

Are the majority of the population living on this site?	Yes
Province of Origin:	Zambezia
District of Origin:	Zambezia
Post of Origin:	Nicoadala
Locality of Origin:	Nicoadala



PROTECTION

Is there a protection desk on-site?	No
Is there a mechanism for referral for GBV survivors?	No
Is there a support mechanism for psychosocial needs of the population?	No
Does the women's, men, girls and boys know where to seek for help in cases of violation	Yes
Main reasons survivors could not find help?	Shame on reporting the situation Fear of retaliation from the violator



COMMUNITY ENGAGEMENT

Top 3 ways population communicates with humanitarian partners:	Radio programme in-calls Local government office Community leader or group
Top 3 ways humanitarian partners communicates with population:	Religious Leader or group Local government office
Literacy level of majority of households	Does not read neither
Does majority of family members have legal documentation?	Yes



LIVELIHOOD

Does the majority of the population on this site have access to farming lands?	Yes
If yes, how long does it take the majority of the population to reach their farming land?	1-2 hrs
Have households received agriculture inputs (seeds, tools) from a distribution at this site?	Yes

Survey Date: 2020-05-07

Site Location: -19.351 , 34.372

Site Information		
Site Classification: Resettlement Site	<p>*The demographic have been obtained by using the demographic calculation method</p>	
Site type: Open		
Site Opening Date: 2020-05-06		
Province: Sofala		
District: Nhamatanda		
Post: Tica		
Locality: Lamego		
Age Range	% Male	% Female
< 1	3%	4%
1 - 5	3%	9%
6 - 17	18%	28%
18 - 59	14%	15%
60 +	3%	3%
Is there a Site Management Committee at the site?	Yes	
Is there a Site Management Agency at the site?	Yes	
Status	Open	
Are the majority of the population living on site?	Yes	
Is the site physically accessible?	Yes	
Is there any possibility to become inaccessible in event of disaster?	No	
Is the site safe and secure?	Yes	

Households

475

Individuals

2,534

The information included in this report was collected from 06/11/2019 to 13/11/2019.

To access DTM Mozambique products:

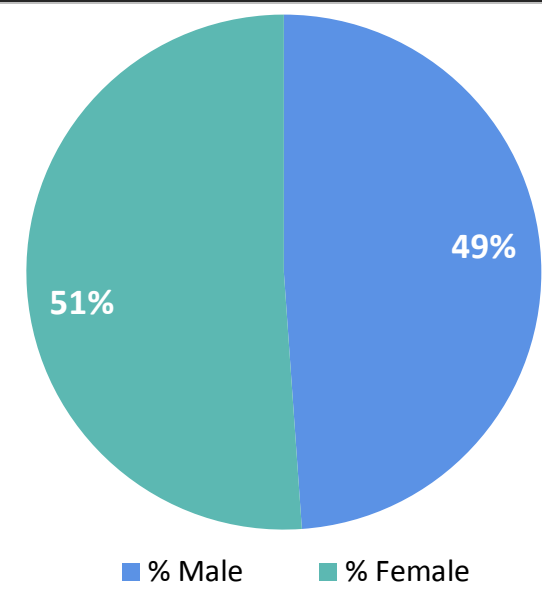
[Click here](#)

NEED	VULNERABILITIES	LAND TENURE
First need: Shelter	Pregnant women: 9	Number of Household renting land in place of origin: 0
Second need: Food	Breastfeeding mothers: 120	Number of Household owning land in place of origin: 475
Third need: Education	Mental/Physical disability: 12	
	Chronic diseases: 6	
	Elderly without care givers: 0	
	Single female head of household: 139	
	Single male headed of household: 2	
	Elderly head of household: 4	
SHELTER	WASH	HEALTH
Top one NFI need not accessible to IDPs: Mosquito nets	Main source of drinking water: Hand pumps	Availability of healthcare services on site: Yes
Top two NFI need not accessible to IDPs: Cooking items (pots/pans)	Main problem with water: None	Number of functioning healthcare facilities: Yes
Top three NFI need not accessible to IDPs: Hygiene products (for personal hygiene)	Average daily water consumption per person: Unknown	Time to reach the nearest health facility: 16 - 30 minutes
Number of Household living outdoors: 0	Average wait time for water: No wait	Why people don't have access to healthcare? N/a
Number of Household living in emergency shelter: 415	Number of functional latrines at site: 475	Is medicines available for majority of the population: Yes
Number of Household living in permanent shelter: 60	Is there functional bathing space at site? Yes	During their pregnancy, are most women seeing a health professional? Yes
	Is there hand washing stations with water and soap close to latrines/bathing space? Yes	Do populations with HIV know where to go to seek treatment and care? Yes
	How clean you think the site is in terms of waste? 2. Clean	Do people know where to go to seek Tuberculosis treatment and care? Yes
	Do people live in areas where open defecation is frequently visible? No	Has cholera been reported at this site since the cyclone? No
		How many weeks ago was the last case reported? N/a
FOOD SECURITY	HEALTH	PROTECTION
Do most people have access to functioning market? Yes	Availability of healthcare services on site: Yes	Is there a protection desk on-site? Yes
Why people don't have access to market? N/a	Number of functioning healthcare facilities: Yes	Is there a mechanism for referral for GBV survivors? Yes
Have people received food from a distribution at site? Yes	Time to reach the nearest health facility: 16 - 30 minutes	Is there a support mechanism for psychosocial needs of the population? Yes
When was the latest food distribution at this site? More than three weeks	Why people don't have access to healthcare? N/a	Does the women's, men, girls and boys know where to seek for help in cases of violation? Yes
	Is medicines available for majority of the population: Yes	Main reasons survivors could not find help? Shame on reporting the situation
	During their pregnancy, are most women seeing a health professional? Yes	
	Do populations with HIV know where to go to seek treatment and care? Yes	
	Do people know where to go to seek Tuberculosis treatment and care? Yes	
	Has cholera been reported at this site since the cyclone? No	
	How many weeks ago was the last case reported? N/a	
EDUCATION	PROTECTION	LIVELIHOOD
Majority of the primary school age children have access to a functioning school? Yes	Is there a protection desk on-site? Yes	Does the majority of the population on this site have access to farming lands? Yes
Is the school functional (brick walls, windows, doors, writing board) No	Is there a mechanism for referral for GBV survivors? Yes	If yes, how long does it take the majority of the population to reach their farming land? 1-2 hrs
Percentage of school age children attending school: 60	Is there a support mechanism for psychosocial needs of the population? Yes	Have households received agriculture inputs (seeds, tools) from a distribution at this site? Yes
Walking time to the nearest education facility: 31 - 60 minutes	Does the women's, men, girls and boys know where to seek for help in cases of violation? Yes	
	Main reasons survivors could not find help? Shame on reporting the situation	
MOBILITY	PROTECTION	LIVELIHOOD
Are the majority of the population living on this site? Yes	Is there a protection desk on-site? Yes	Does the majority of the population on this site have access to farming lands? Yes
Province of Origin: Sofala	Is there a mechanism for referral for GBV survivors? Yes	If yes, how long does it take the majority of the population to reach their farming land? 1-2 hrs
District of Origin: Sofala	Is there a support mechanism for psychosocial needs of the population? Yes	Have households received agriculture inputs (seeds, tools) from a distribution at this site? Yes
Post of Origin: Nhamatanda	Does the women's, men, girls and boys know where to seek for help in cases of violation? Yes	
Locality of Origin: Tica	Main reasons survivors could not find help? Shame on reporting the situation	
COMMUNITY ENGAGEMENT	PROTECTION	LIVELIHOOD
Top 3 ways population communicates with humanitarian partners: Radio programme in-calls Community volunteer/mobilizers Suggestion box	Is there a protection desk on-site? Yes	Does the majority of the population on this site have access to farming lands? Yes
Top 3 ways humanitarian partners communicates with population: Community volunteer/mobilizers Call centre /hotline Local government office	Is there a mechanism for referral for GBV survivors? Yes	If yes, how long does it take the majority of the population to reach their farming land? 1-2 hrs
Literacy level of majority of households: Reads and writes moderately	Is there a support mechanism for psychosocial needs of the population? Yes	Have households received agriculture inputs (seeds, tools) from a distribution at this site? Yes
Does majority of family members have legal documentation? No	Does the women's, men, girls and boys know where to seek for help in cases of violation? Yes	
	Main reasons survivors could not find help? Shame on reporting the situation	

Survey Date: 2020-05-05

Site Location: -19.967 , 33.302

Site Information		Age Range	% Male	% Female	Is there a Site Management Committee at the site?	Yes
Site Classification:	Resettlement Site	< 1	1%	9%	Is there a Site Management Agency at the site?	Yes
Site type:	Open	1 - 5	11%	8%	Status	Open
Site Opening Date:	2019-06-15	6 - 17	9%	12%	Are the majority of the population living on site?	Yes
Province:	Manica	18 - 59	25%	22%	Is the site physically accessible?	Yes
District:	Sussundenga	60 +	3%	1%	Is there any possibility to become inaccessible in event of disaster?	No
Post:	Dombe	*The demographic have been obtained by using the demographic calculation method			Is the site safe and secure?	Yes
Locality:	Mabaia					



Households

137

Individuals

583

The information included in this report was collected from 06/11/2019 to 13/11/2019.

To access DTM Mozambique products:

[Click here](#)



NEED

First need:	Food
Second need:	Shelter
Third need:	Healthcare



VULNERABILITIES

Pregnant women:	3	Elderly without care givers:	0
Breastfeeding mothers:	30	Single female head of household:	11
Mental/Physical disability:	3	Single male headed of household:	3
Chronic diseases:	0	Elderly head of household:	0



LAND TENURE

Number of Household renting land in place of origin:	0
Number of Household owning land in place of origin:	137



SHELTER

Top one NFI need not accessible to IDPs:	Items for sleeping
Top two NFI need not accessible to IDPs:	Cooking items (pots/pans)
Top three NFI need not accessible to IDPs:	Soap/detergent for washing clothes
Number of Household living outdoors:	0
Number of Household living in emergency shelter:	137
Number of Household living in permanent shelter:	0



WASH

Main source of drinking water:	Hand pumps
Main problem with water:	Long waiting time (queues)
Average daily water consumption per person:	10 - 15 ltr
Average wait time for water:	Less than 15 minutes
Number of functional latrines at site:	137
Is there functional bathing space at site?	Yes
Is there hand washing stations with water and soap close to latrines/bathing space?	Yes, but without soap
How clean you think the site is in terms of waste?	2. Clean
Do people live in areas where open defecation is frequently visible?	No



FOOD SECURITY

Do most people have access to functioning market?	No
Why people don't have access to market?	Other
Have people received food from a distribution at site?	No
When was the latest food distribution at this site?	N/a



HEALTH

Availability of healthcare services on site:	No
Number of functioning healthcare facilities:	N/a
Time to reach the nearest health facility:	More than 60 minutes
Why people don't have access to healthcare?	Other
Is medicines available for majority of the population:	No
During their pregnancy, are most women seeing a health professional?	Yes
Do populations with HIV know where to go to seek treatment and care?	Yes
Do people know where to go to seek Tuberculosis treatment and care?	Yes
Has cholera been reported at this site since the cyclone?	No
How many weeks ago was the last case reported?	N/a



EDUCATION

Majority of the primary school age children have access to a functioning school?	Yes
Is the school functional (brick walls, windows, doors, writing board)	No
Percentage of school age children attending school:	75
Walking time to the nearest education facility:	31 - 60 minutes



MOBILITY

Are the majority of the population living on this site?	Yes
Province of Origin:	Zambezia
District of Origin:	Manica
Post of Origin:	Sussundenga
Locality of Origin:	Dombe



PROTECTION

Is there a protection desk on-site?	No
Is there a mechanism for referral for GBV survivors?	No
Is there a support mechanism for psychosocial needs of the population?	No
Does the women's, men, girls and boys know where to seek for help in cases of violation	Yes
Main reasons survivors could not find help?	Shame on reporting the situation Fear of retaliation from the violator



COMMUNITY ENGAGEMENT

Top 3 ways population communicates with humanitarian partners:	Local government office Community volunteer/mobilizers Community leader or group
Top 3 ways humanitarian partners communicates with population:	Local government office Staff from humanitarian agencies Community leader or group
Literacy level of majority of households	Does not read neither
Does majority of family members have legal documentation?	No



LIVELIHOOD

Does the majority of the population on this site have access to farming lands?	Yes
If yes, how long does it take the majority of the population to reach their farming land?	1-2 hrs
Have households received agriculture inputs (seeds, tools) from a distribution at this site?	No

Survey Date: 2020-05-05

Site Location: -17.657214 , 35.114732

Site Information

Site Classification:	Resettlement Site		Age Range	% Male	% Female	Is there a Site Management Committee at the site?	Yes
Site type:	Open		< 1	2%	2%	Is there a Site Management Agency at the site?	Yes
Site Opening Date:	2019-03-20		1 - 5	10%	7%	Status	Open
Province:	Sofala		6 - 17	19%	23%	Are the majority of the population living on site?	Yes
District:	Caia		18 - 59	14%	22%	Is the site physically accessible?	Yes
Post:	Murraça		60 +	1%	1%	Is there any possibility to become inaccessible in event of disaster?	Yes
Locality:	Murraça		*The demographic have been obtained by using the demographic calculation method				Is the site safe and secure?

Households

215

Individuals

1,141

The information included in this report was collected from 06/11/2019 to 13/11/2019.

To access DTM Mozambique products:

[Click here](#)



NEED

First need:	Shelter
Second need:	Food
Third need:	Household Items (NFI)



VULNERABILITIES

Pregnant women:	8	Elderly without care givers:	3
Breastfeeding mothers:	36	Single female head of household:	88
Mental/Physical disability:	12	Single male headed of household:	1
Chronic diseases:	24	Elderly head of household:	3



LAND TENURE

Number of Household renting land in place of origin:	0
Number of Household owning land in place of origin:	0



SHELTER

Top one NFI need not accessible to IDPs:	Mosquito nets
Top two NFI need not accessible to IDPs:	Cooking items (pots/pans)
Top three NFI need not accessible to IDPs:	Items for sleeping (mats)
Number of Household living outdoors:	0
Number of Household living in emergency shelter:	50
Number of Household living in permanent shelter:	165



WASH

Main source of drinking water:	Hand pumps
Main problem with water:	Long waiting time (queues)
Average daily water consumption per person:	> 15 ltr
Average wait time for water:	Between 31 and 60 minutes
Number of functional latrines at site:	0
Is there functional bathing space at site?	Yes
Is there hand washing stations with water and soap close to latrines/bathing space?	Yes, but without soap
How clean you think the site is in terms of waste?	2. Clean
Do people live in areas where open defecation is frequently visible?	No



FOOD SECURITY

Do most people have access to functioning market?	No
Why people don't have access to market?	Market is not accessible Market do not sell to
Have people received food from a distribution at site?	Yes
When was the latest food distribution at this site?	More than three weeks



HEALTH

Availability of healthcare services on site:	No
Number of functioning healthcare facilities:	N/a
Time to reach the nearest health facility:	More than 60 minutes
Why people don't have access to healthcare?	Facility is not physically accessible Transportation to health facility is
Is medicines available for majority of the population:	No
During their pregnancy, are most women seeing a health professional?	Yes
Do populations with HIV know where to go to seek treatment and care?	Yes
Do people know where to go to seek Tuberculosis treatment and care?	Yes
Has cholera been reported at this site since the cyclone?	No
How many weeks ago was the last case reported?	N/a



EDUCATION

Majority of the primary school age children have access to a functioning school?	Yes
Is the school functional (brick walls, windows, doors, writing board)	Yes
Percentage of school age children attending school:	90
Walking time to the nearest education facility:	16 - 30 minutes



MOBILITY

Are the majority of the population living on this site?	Yes
Province of Origin:	Sofala
District of Origin:	Sofala
Post of Origin:	Caia
Locality of Origin:	Murraça



PROTECTION

Is there a protection desk on-site?	No
Is there a mechanism for referral for GBV survivors?	Yes
Is there a support mechanism for psychosocial needs of the population?	No



COMMUNITY ENGAGEMENT

Top 3 ways population communicates with humanitarian partners:	Suggestion box Call centre /hotline Local government office
Top 3 ways humanitarian partners communicates with population:	Community leader or group Staff from humanitarian agencies Local government office
Literacy level of majority of households	Does not read neither
Does majority of family members have legal documentation?	Yes



LIVELIHOOD

Does the majority of the population on this site have access to farming lands?	Yes
If yes, how long does it take the majority of the population to reach their farming land?	1-2 hrs
Have households received agriculture inputs (seeds, tools) from a distribution at this site?	Yes

Survey Date: #N/A

Site Location: #N/A

Site Information

Site Classification:	#N/A	Age Range	% Male	% Female	Is there a Site Management Committee at the site?	#N/A
Site type:	#N/A	< 1	#N/A	#N/A	Is there a Site Management Agency at the site?	#N/A
Site Opening Date:	#N/A	1 - 5	#N/A	#N/A	Status	#N/A
Province:	#N/A	6 - 17	#N/A	#N/A	Are the majority of the population living on site?	#N/A
District:	#N/A	18 - 59	#N/A	#N/A	Is the site physically accessible?	#N/A
Post:	#N/A	60 +	#N/A	#N/A	Is there any possibility to become inaccessible in event of disaster?	#N/A
Locality:	#N/A	*The demographic have been obtained by using the demographic calculation method			Is the site safe and secure?	#N/A

Households #N/A

Individuals #N/A

The information included in this report was collected from 06/11/2019 to 13/11/2019.

To access DTM Mozambique products:

[Click here](#)



NEED

First need:	#N/A
Second need:	#N/A
Third need:	#N/A



VULNERABILITIES

Pregnant women:	#N/A	Elderly without care givers:	#N/A
Breastfeeding mothers:	#N/A	Single female head of household:	#N/A
Mental/Physical disability:	#N/A	Single male headed of household:	#N/A
Chronic diseases:	#N/A	Elderly head of household:	#N/A



LAND TENURE

Number of Household renting land in place of origin:	#N/A
Number of Household owning land in place of origin:	#N/A



SHELTER

Top one NFI need not accessible to IDPs:	#N/A
Top two NFI need not accessible to IDPs:	#N/A
Top three NFI need not accessible to IDPs:	#N/A
Number of Household living outdoors:	#N/A
Number of Household living in emergency shelter:	#N/A
Number of Household living in permanent shelter:	#N/A



WASH

Main source of drinking water:	#N/A
Main problem with water:	#N/A
Average daily water consumption per person:	#N/A
Average wait time for water:	#N/A
Number of functional latrines at site:	#N/A
Is there functional bathing space at site?	#N/A
Is there hand washing stations with water and soap close to latrines/bathing space?	#N/A
How clean you think the site is in terms of waste?	#N/A
Do people live in areas where open defecation is frequently visible?	#N/A



FOOD SECURITY

Do most people have access to functioning market?	#N/A
Why people don't have access to market?	#N/A
Have people received food from a distribution at site?	#N/A
When was the latest food distribution at this site?	#N/A



HEALTH

Availability of healthcare services on site:	#N/A
Number of functioning healthcare facilities:	#N/A
Time to reach the nearest health facility:	#N/A
Why people don't have access to healthcare?	#N/A
Is medicines available for majority of the population:	#N/A
During their pregnancy, are most women seeing a health professional?	#N/A
Do populations with HIV know where to go to seek treatment and care?	#N/A
Do people know where to go to seek Tuberculosis treatment and care?	#N/A
Has cholera been reported at this site since the cyclone?	#N/A
How many weeks ago was the last case reported?	#N/A



EDUCATION

Majority of the primary school age children have access to a functioning school?	#N/A
Is the school functional (brick walls, windows, doors, writing board)	#N/A
Percentage of school age children attending school:	#N/A
Walking time to the nearest education facility:	#N/A



MOBILITY

Are the majority of the population living on this site?	#N/A
Province of Origin:	#N/A
District of Origin:	#N/A
Post of Origin:	#N/A
Locality of Origin:	#N/A



PROTECTION

Is there a protection desk on-site?	#N/A
Is there a mechanism for referral for GBV survivors?	#N/A
Is there a support mechanism for psychosocial needs of the population?	#N/A
Does the women's, men, girls and boys know where to seek for help in cases of violation	#N/A
Main reasons survivors could not find help?	#N/A



COMMUNITY ENGAGEMENT

Top 3 ways population communicates with humanitarian partners:	#N/A
Top 3 ways humanitarian partners communicates with population:	#N/A
Literacy level of majority of households	#N/A
Does majority of family members have legal documentation?	#N/A



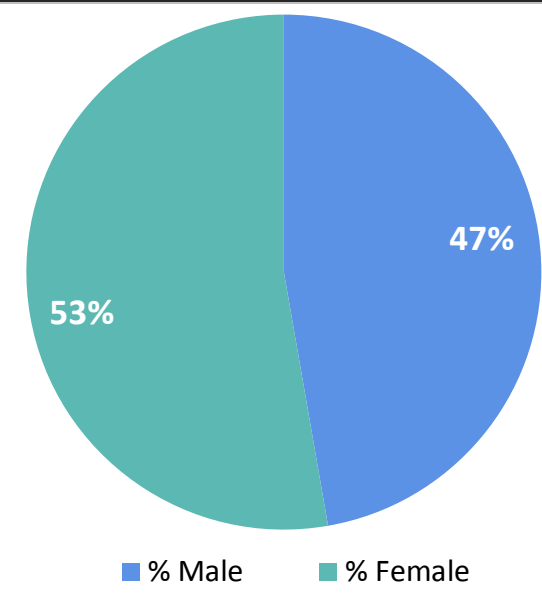
LIVELIHOOD

Does the majority of the population on this site have access to farming lands?	#N/A
If yes, how long does it take the majority of the population to reach their farming land?	#N/A
Have households received agriculture inputs (seeds, tools) from a distribution at this site?	#N/A

Survey Date: 2020-05-06

Site Location: -20.054 , 33.307

Site Information		Age Range	% Male	% Female	Is there a Site Management Committee at the site?	Yes
Site Classification:	Resettlement Site	< 1	1%	4%	Is there a Site Management Agency at the site?	Yes
Site type:	Open	1 - 5	9%	10%	Status	Open
Site Opening Date:	2019-03-17	6 - 17	24%	19%	Are the majority of the population living on site?	Yes
Province:	Manica	18 - 59	14%	19%	Is the site physically accessible?	Yes
District:	Sussundenga	60 +	0%	2%	Is there any possibility to become inaccessible in event of disaster?	No
Post:	Dombe	*The demographic have been obtained by using the demographic calculation method			Is the site safe and secure?	Yes
Locality:	Mabaia					



Households

46

Individuals

182

The information included in this report was collected from 06/11/2019 to 13/11/2019.

To access DTM Mozambique products:

[Click here](#)



NEED

First need:	Food
Second need:	Shelter
Third need:	Water



VULNERABILITIES

Pregnant women:	6	Elderly without care givers:	0
Breastfeeding mothers:	12	Single female head of household:	3
Mental/Physical disability:	0	Single male headed of household:	2
Chronic diseases:	0	Elderly head of household:	1



LAND TENURE

Number of Household renting land in place of origin:	0
Number of Household owning land in place of origin:	46



SHELTER

Top one NFI need not accessible to IDPs:	Mosquito nets
Top two NFI need not accessible to IDPs:	Items for sleeping
Top three NFI need not accessible to IDPs:	Soap/detergent for washing clothes
Number of Household living outdoors:	0
Number of Household living in emergency shelter:	46
Number of Household living in permanent shelter:	0



WASH

Main source of drinking water:	Hand pumps
Main problem with water:	None
Average daily water consumption per person:	Unknown
Average wait time for water:	Less than 15 minutes
Number of functional latrines at site:	46
Is there functional bathing space at site?	Yes
Is there hand washing stations with water and soap close to latrines/bathing space?	Yes
How clean you think the site is in terms of waste?	3. More or less clean
Do people live in areas where open defecation is frequently visible?	Unknown



FOOD SECURITY

Do most people have access to functioning market?	No
Why people don't have access to market?	Other
Have people received food from a distribution at site?	Yes
When was the latest food distribution at this site?	Last two weeks



HEALTH

Availability of healthcare services on site:	No
Number of functioning healthcare facilities:	N/a
Time to reach the nearest health facility:	More than 60 minutes
Why people don't have access to healthcare?	Other
Is medicines available for majority of the population:	No
During their pregnancy, are most women seeing a health professional?	Do not know/No answer
Do populations with HIV know where to go to seek treatment and care?	Unknown
Do people know where to go to seek Tuberculosis treatment and care?	Unknown
Has cholera been reported at this site since the cyclone?	No
How many weeks ago was the last case reported?	N/a



EDUCATION

Majority of the primary school age children have access to a functioning school?	Yes
Is the school functional (brick walls, windows, doors, writing board)	Yes
Percentage of school age children attending school:	100
Walking time to the nearest education facility:	16 - 30 minutes



MOBILITY

Are the majority of the population living on this site?	Yes
Province of Origin:	Sofala
District of Origin:	Manica
Post of Origin:	Sussundenga
Locality of Origin:	Dombe



PROTECTION

Is there a protection desk on-site?	No
Is there a mechanism for referral for GBV survivors?	No
Is there a support mechanism for psychosocial needs of the population?	No
Does the women's, men, girls and boys know where to seek for help in cases of violation	Yes
Main reasons survivors could not find help?	Lack of confidence on the existing services Shame on reporting the situation



COMMUNITY ENGAGEMENT

Top 3 ways population communicates with humanitarian partners:	Staff from humanitarian agencies Community leader or group Local government office
Top 3 ways humanitarian partners communicates with population:	Staff from humanitarian agencies Community leader or group Local government office
Literacy level of majority of households	Does not read neither
Does majority of family members have legal documentation?	No



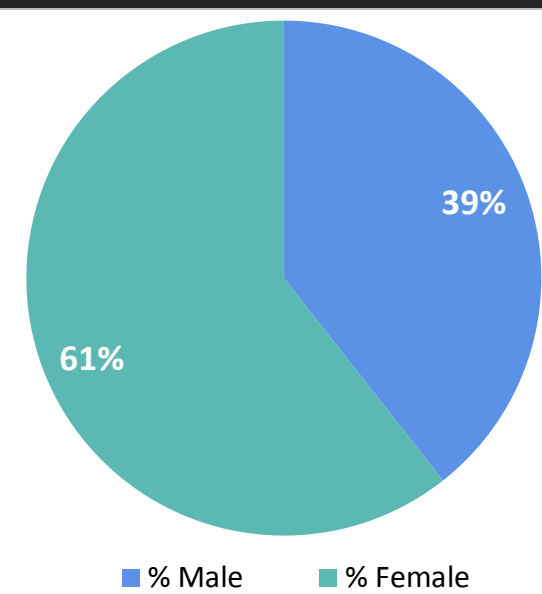
LIVELIHOOD

Does the majority of the population on this site have access to farming lands?	Yes
If yes, how long does it take the majority of the population to reach their farming land?	1-2 hrs
Have households received agriculture inputs (seeds, tools) from a distribution at this site?	Yes

Survey Date: 2020-05-06

Site Location: -19.92641, 33.55556

Site Information		Age Range	% Male	% Female	Is there a Site Management Committee at the site?	Yes
Site Classification:	Resettlement Site	< 1	1%	12%	Is there a Site Management Agency at the site?	Yes
Site type:	Open	1 - 5	9%	9%	Status	Open
Site Opening Date:	2019-03-20	6 - 17	10%	13%	Are the majority of the population living on site?	Yes
Province:	Manica	18 - 59	19%	24%	Is the site physically accessible?	Yes
District:	Sussundenga	60 +	0%	2%	Is there any possibility to become inaccessible in event of disaster?	No
Post:	Dombe	*The demographic have been obtained by using the demographic calculation method			Is the site safe and secure?	Yes
Locality:	Matarara					



Households

548

Individuals

1,409

The information included in this report was collected from 06/11/2019 to 13/11/2019.

To access DTM Mozambique products:

[Click here](#)



NEED

First need:	Food
Second need:	Healthcare
Third need:	Shelter



VULNERABILITIES

Pregnant women:	0	Elderly without care givers:	0
Breastfeeding mothers:	20	Single female head of household:	5
Mental/Physical disability:	3	Single male headed of household:	3
Chronic diseases:	0	Elderly head of household:	3



LAND TENURE

Number of Household renting land in place of origin:	0
Number of Household owning land in place of origin:	548



SHELTER

Top one NFI need not accessible to IDPs:	Items for sleeping
Top two NFI need not accessible to IDPs:	Cooking items (pots/pans)
Top three NFI need not accessible to IDPs:	Mosquito nets
Number of Household living outdoors:	0
Number of Household living in emergency shelter:	515
Number of Household living in permanent shelter:	33



WASH

Main source of drinking water:	Hand pumps
Main problem with water:	Long waiting time (queues)
Average daily water consumption per person:	10 - 15 ltr
Average wait time for water:	Between 16 and 30 mintes
Number of functional latrines at site:	548
Is there functional bathing space at site?	Yes
Is there hand washing stations with water and soap close to latrines/bathing space?	Yes, but without soap
How clean you think the site is in terms of waste?	2. Clean
Do people live in areas where open defecation is frequently visible?	No



FOOD SECURITY

Do most people have access to functioning market?	No
Why people don't have access to market?	Other
Have people received food from a distribution at site?	Yes
When was the latest food distribution at this site?	Last two weeks



HEALTH

Availability of healthcare services on site:	No
Number of functioning healthcare facilities:	N/a
Time to reach the nearest health facility:	31 - 60 minutes
Why people don't have access to healthcare?	Other
Is medicines available for majority of the population:	No
During their pregnancy, are most women seeing a health professional?	Yes
Do populations with HIV know where to go to seek treatment and care?	Yes
Do people know where to go to seek Tuberculosis treatment and care?	Yes
Has cholera been reported at this site since the cyclone?	No
How many weeks ago was the last case reported?	N/a



EDUCATION

Majority of the primary school age children have access to a functioning school?	Yes
Is the school functional (brick walls, windows, doors, writing board)	No
Percentage of school age children attending school:	25
Walking time to the nearest education facility:	More than 60 minutes



MOBILITY

Are the majority of the population living on this site?	Yes
Province of Origin:	Manica
District of Origin:	Manica
Post of Origin:	Sussundenga
Locality of Origin:	Dombe



PROTECTION

Is there a protection desk on-site?	No
Is there a mechanism for referral for GBV survivors?	No
Is there a support mechanism for psychosocial needs of the population?	Yes
Does the women's, men, girls and boys know where to seek for help in cases of violation	Yes
Main reasons survivors could not find help?	Shame on reporting the situation Fear of retaliation from the violator



COMMUNITY ENGAGEMENT

Top 3 ways population communicates with humanitarian partners:	Women's groups Community leader or group Community volunteer/mobilizers
Top 3 ways humanitarian partners communicates with population:	Local government office Staff from humanitarian agencies Community leader or group
Literacy level of majority of households	Reads and writes moderately
Does majority of family members have legal documentation?	No



LIVELIHOOD

Does the majority of the population on this site have access to farming lands?	Yes
If yes, how long does it take the majority of the population to reach their farming land?	1-2 hrs
Have households received agriculture inputs (seeds, tools) from a distribution at this site?	Yes

Survey Date: 2020-05-05

Site Location: -19.926 , 33.545

Site Information	
Site Classification:	Resettlement Site
Site type:	Open
Site Opening Date:	2019-04-16
Province:	Manica
District:	Sussundenga
Post:	Dombe
Locality:	Matarara

Age Range	% Male	% Female
< 1	2%	7%
1 - 5	15%	5%
6 - 17	14%	11%
18 - 59	20%	22%
60 +	2%	1%

Is there a Site Management Committee at the site?	Yes
Is there a Site Management Agency at the site?	Yes
Status	Open
Are the majority of the population living on site?	Yes
Is the site physically accessible?	Yes
Is there any possibility to become inaccessible in event of disaster?	No
Is the site safe and secure?	Yes

*The demographic have been obtained by using the demographic calculation method

Households 260

Individuals 1,087

The information included in this report was collected from 06/11/2019 to 13/11/2019.

To access DTM Mozambique products:

[Click here](#)

NEED	VULNERABILITIES	LAND TENURE
First need: Household Items (NFI)	Pregnant women: 0	Number of Household renting land in place of origin: 0
Second need: Shelter	Breastfeeding mothers: 23	Number of Household owning land in place of origin: 260
Third need: Food	Mental/Physical disability: 2	
	Chronic diseases: 0	
	Elderly without care givers: 0	
	Single female head of household: 7	
	Single male headed of household: 3	
	Elderly head of household: 5	
SHELTER	WASH	
Top one NFI need not accessible to IDPs: Soap/detergent for washing clothes	Main source of drinking water: Hand pumps	
Top two NFI need not accessible to IDPs: Items for sleeping	Main problem with water: Long waiting time (queues)	
Top three NFI need not accessible to IDPs: Cooking items (pots/pans)	Average daily water consumption per person: 10 - 15 ltr	
Number of Household living outdoors: 0	Average wait time for water: Between 16 and 30 mintes	
Number of Household living in emergency shelter: 260	Number of functional latrines at site: 260	
Number of Household living in permanent shelter: 0	Is there functional bathing space at site? Yes	
	Is there hand washing stations with water and soap close to latrines/bathing space? Yes, but without soap	
	How clean you think the site is in terms of waste? 2. Clean	
	Do people live in areas where open defecation is frequently visible? No	
FOOD SECURITY	HEALTH	
Do most people have access to functioning market? No	Availability of healthcare services on site: No	
Why people don't have access to market? Other	Number of functioning healthcare facilities: N/a	
Have people received food from a distribution at site? Yes	Time to reach the nearest health facility: More than 60 minutes	
When was the latest food distribution at this site? Last two weeks	Why people don't have access to healthcare? Other	
	Is medicines available for majority of the population: No	
	During their pregnancy, are most women seeing a health professional? Yes	
	Do populations with HIV know where to go to seek treatment and care? Yes	
	Do people know where to go to seek Tuberculosis treatment and care? Yes	
	Has cholera been reported at this site since the cyclone? No	
	How many weeks ago was the last case reported? N/a	
EDUCATION	PROTECTION	
Majority of the primary school age children have access to a functioning school? Yes	Is there a protection desk on-site? No	
Is the school functional (brick walls, windows, doors, writing board) No	Is there a mechanism for referral for GBV survivors? No	
Percentage of school age children attending school: 75	Is there a support mechanism for psychosocial needs of the population? No	
Walking time to the nearest education facility: 16 - 30 minutes	Does the women's, men, girls and boys know where to seek for help in cases of violation? Yes	
	Main reasons survivors could not find help? Shame on reporting the situation Fear of retaliation from the violator	
MOBILITY	LIVELIHOOD	
Are the majority of the population living on this site? Yes	Does the majority of the population on this site have access to farming lands? Yes	
Province of Origin: Manica	If yes, how long does it take the majority of the population to reach their farming land? 1-2 hrs	
District of Origin: Manica	Have households received agriculture inputs (seeds, tools) from a distribution at this site? Yes	
Post of Origin: Sussundenga		
Locality of Origin: Dombe		
COMMUNITY ENGAGEMENT		
Top 3 ways population communicates with humanitarian partners: Local government office Community leader or group Community volunteer/mobilizers		
Top 3 ways humanitarian partners communicates with population: Local government office Staff from humanitarian agencies Community leader or group		
Literacy level of majority of households: Does not read neither		
Does majority of family members have legal documentation? No		

Survey Date: 2020-05-06

Site Location: -17.498492 , 35.208168

Site Information

Site Classification: Resettlement Site		Age Range	% Male	% Female	Is there a Site Management Committee at the site?	Yes
Site type: Open		< 1	8%	11%	Is there a Site Management Agency at the site?	Yes
Site Opening Date: 2019-03-15		1 - 5	9%	14%	Status	Open
Province: Tete		6 - 17	6%	8%	Are the majority of the population living on site?	Yes
District: Mutarara		18 - 59	17%	24%	Is the site physically accessible?	Yes
Post: Inhangoma		60 +	1%	2%	Is there any possibility to become inaccessible in event of disaster?	Yes
Locality: Kanhungue		*The demographic have been obtained by using the demographic calculation method			Is the site safe and secure?	Yes

Households

63

Individuals

327

The information included in this report was collected from 06/11/2019 to 13/11/2019.

To access DTM Mozambique products:

[Click here](#)



NEED

First need:	Food
Second need:	Shelter
Third need:	Healthcare



VULNERABILITIES

Pregnant women:	4	Elderly without care givers:	0
Breastfeeding mothers:	28	Single female head of household:	16
Mental/Physical disability:	5	Single male headed of household:	3
Chronic diseases:	1	Elderly head of household:	5



LAND TENURE

Number of Household renting land in place of origin:	0
Number of Household owning land in place of origin:	63



SHELTER

Top one NFI need not accessible to IDPs:	Mosquito nets
Top two NFI need not accessible to IDPs:	Hygiene products (for personal hygiene)
Top three NFI need not accessible to IDPs:	Cooking items (pots/pans)
Number of Household living outdoors:	0
Number of Household living in emergency shelter:	0
Number of Household living in permanent shelter:	63



WASH

Main source of drinking water:	Hand pumps
Main problem with water:	None
Average daily water consumption per person:	> 15 ltr
Average wait time for water:	Less than 15 minutes
Number of functional latrines at site:	63
Is there functional bathing space at site?	Yes
Is there hand washing stations with water and soap close to latrines/bathing space?	Yes, but without water and soap
How clean you think the site is in terms of waste?	3. More or less clean
Do people live in areas where open defecation is frequently visible?	Yes



FOOD SECURITY

Do most people have access to functioning market?	No
Why people don't have access to market?	Other
Have people received food from a distribution at site?	Yes
When was the latest food distribution at this site?	More than three weeks



HEALTH

Availability of healthcare services on site:	No
Number of functioning healthcare facilities:	N/a
Time to reach the nearest health facility:	More than 60 minutes
Why people don't have access to healthcare?	Other
Is medicines available for majority of the population:	No
During their pregnancy, are most women seeing a health professional?	Yes
Do populations with HIV know where to go to seek treatment and care?	Yes
Do people know where to go to seek Tuberculosis treatment and care?	Yes
Has cholera been reported at this site since the cyclone?	No
How many weeks ago was the last case reported?	N/a



EDUCATION

Majority of the primary school age children have access to a functioning school?	Yes
Is the school functional (brick walls, windows, doors, writing board)	Yes
Percentage of school age children attending school:	25
Walking time to the nearest education facility:	Less than 15 minutes



MOBILITY

Are the majority of the population living on this site?	Yes
Province of Origin:	Manica
District of Origin:	Tete
Post of Origin:	Mutarara
Locality of Origin:	Inhangoma



PROTECTION

Is there a protection desk on-site?	No
Is there a mechanism for referral for GBV survivors?	No
Is there a support mechanism for psychosocial needs of the population?	No
Does the women's, men, girls and boys know where to seek for help in cases of violation	Yes
Main reasons survivors could not find help?	Lack of existing services



COMMUNITY ENGAGEMENT

Top 3 ways population communicates with humanitarian partners:	Radio programme in-calls Community leader or group Local government office
Top 3 ways humanitarian partners communicates with population:	Radio Religious Leader or group Other, please specify:
Literacy level of majority of households	Reads and writes moderately
Does majority of family members have legal documentation?	No



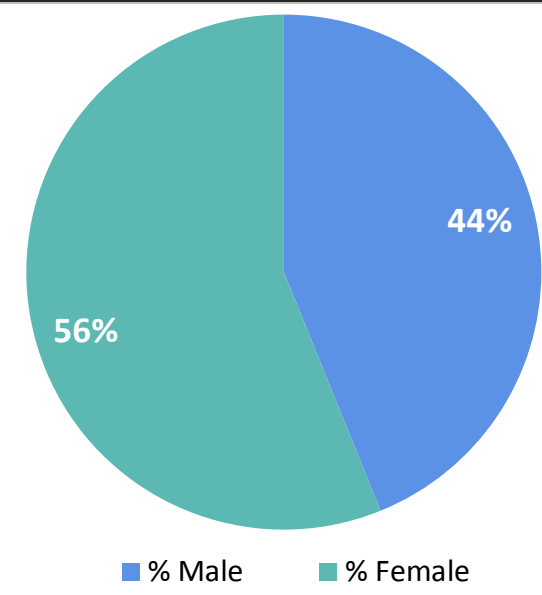
LIVELIHOOD

Does the majority of the population on this site have access to farming lands?	Yes
If yes, how long does it take the majority of the population to reach their farming land?	2-3 hrs
Have households received agriculture inputs (seeds, tools) from a distribution at this site?	Yes

Survey Date: 2020-05-07

Site Location: -16.924549 , 34.849293

Site Information		Age Range	% Male	% Female	Is there a Site Management Committee at the site?	Yes
Site Classification:	Resettlement Site	< 1	8%	10%	Is there a Site Management Agency at the site?	Yes
Site type:	Open	1 - 5	11%	15%	Status	Open
Site Opening Date:	2019-02-21	6 - 17	7%	12%	Are the majority of the population living on site?	Yes
Province:	Tete	18 - 59	16%	17%	Is the site physically accessible?	Yes
District:	Mutarara	60 +	1%	2%	Is there any possibility to become inaccessible in event of disaster?	Yes
Post:	Nhamayabue	*The demographic have been obtained by using the demographic calculation method			Is the site safe and secure?	Yes
Locality:	Sinjal					



Households

80

Individuals

408

The information included in this report was collected from 06/11/2019 to 13/11/2019.

To access DTM Mozambique products:

[Click here](#)

NEED	VULNERABILITIES	LAND TENURE
First need: Food	Pregnant women: 1	Number of Household renting land in place of origin: 0
Second need: Shelter	Breastfeeding mothers: 14	Number of Household owning land in place of origin: 80
Third need: Healthcare	Mental/Physical disability: 2	
	Chronic diseases: 1	
	Elderly without care givers: 3	
	Single female head of household: 5	
	Single male headed of household: 2	
	Elderly head of household: 3	
SHELTER	WASH	HEALTH
Top one NFI need not accessible to IDPs: Mosquito nets	Main source of drinking water: Hand pumps	Availability of healthcare services on site: No
Top two NFI need not accessible to IDPs: Cooking items (pots/pans)	Main problem with water: None	Number of functioning healthcare facilities: N/a
Top three NFI need not accessible to IDPs: Hygiene products (for personal hygiene)	Average daily water consumption per person: > 15 ltr	Time to reach the nearest health facility: More than 60 minutes
Number of Household living outdoors: 0	Average wait time for water: Between 16 and 30 mintes	Why people don't have access to healthcare? Other
Number of Household living in emergency shelter: 0	Number of functional latrines at site: 80	Is medicines available for majority of the population: No
Number of Household living in permanent shelter: 80	Is there functional bathing space at site? Yes	During their pregnancy, are most women seeing a health professional? Yes
	Is there hand washing stations with water and soap close to latrines/bathing space? Yes, but without soap	Do populations with HIV know where to go to seek treatment and care? Yes
	How clean you think the site is in terms of waste? 3. More or less clean	Do people know where to go to seek Tuberculosis treatment and care? Yes
	Do people live in areas where open defecation is frequently visible? Yes	Has cholera been reported at this site since the cyclone? No
		How many weeks ago was the last case reported? N/a
FOOD SECURITY	HEALTH	PROTECTION
Do most people have access to functioning market? No	Availability of healthcare services on site: No	Is there a protection desk on-site? No
Why people don't have access to market? Other	Number of functioning healthcare facilities: N/a	Is there a mechanism for referral for GBV survivors? No
Have people received food from a distribution at site? Yes	Time to reach the nearest health facility: More than 60 minutes	Is there a support mechanism for psychosocial needs of the population? No
When was the latest food distribution at this site? More than three weeks	Why people don't have access to healthcare? Other	Does the women's, men, girls and boys know where to seek for help in cases of violation? Yes
	Is medicines available for majority of the population: No	Main reasons survivors could not find help? Lack of existing services
	During their pregnancy, are most women seeing a health professional? Yes	
	Do populations with HIV know where to go to seek treatment and care? Yes	
	Do people know where to go to seek Tuberculosis treatment and care? Yes	
	Has cholera been reported at this site since the cyclone? No	
	How many weeks ago was the last case reported? N/a	
EDUCATION	PROTECTION	LIVELIHOOD
Majority of the primary school age children have access to a functioning school? Yes	Is there a protection desk on-site? No	Does the majority of the population on this site have access to farming lands? Yes
Is the school functional (brick walls, windows, doors, writing board) Yes	Is there a mechanism for referral for GBV survivors? No	If yes, how long does it take the majority of the population to reach their farming land? 1-2 hrs
Percentage of school age children attending school: 100	Is there a support mechanism for psychosocial needs of the population? No	Have households received agriculture inputs (seeds, tools) from a distribution at this site? Yes
Walking time to the nearest education facility: 16 - 30 minutes	Does the women's, men, girls and boys know where to seek for help in cases of violation? Yes	
	Main reasons survivors could not find help? Lack of existing services	
MOBILITY	PROTECTION	LIVELIHOOD
Are the majority of the population living on this site? Yes	Is there a protection desk on-site? No	Does the majority of the population on this site have access to farming lands? Yes
Province of Origin: Manica	Is there a mechanism for referral for GBV survivors? No	If yes, how long does it take the majority of the population to reach their farming land? 1-2 hrs
District of Origin: Tete	Is there a support mechanism for psychosocial needs of the population? No	Have households received agriculture inputs (seeds, tools) from a distribution at this site? Yes
Post of Origin: Mutarara	Does the women's, men, girls and boys know where to seek for help in cases of violation? Yes	
Locality of Origin: Nhamayabue	Main reasons survivors could not find help? Lack of existing services	
COMMUNITY ENGAGEMENT	PROTECTION	LIVELIHOOD
Top 3 ways population communicates with humanitarian partners: Radio programme in-calls Community leader or group Call centre /hotline	Is there a protection desk on-site? No	Does the majority of the population on this site have access to farming lands? Yes
Top 3 ways humanitarian partners communicates with population: Community leader or group Local government office Radio	Is there a mechanism for referral for GBV survivors? No	If yes, how long does it take the majority of the population to reach their farming land? 1-2 hrs
Literacy level of majority of households: Reads and writes moderately	Is there a support mechanism for psychosocial needs of the population? No	Have households received agriculture inputs (seeds, tools) from a distribution at this site? Yes
Does majority of family members have legal documentation? No	Does the women's, men, girls and boys know where to seek for help in cases of violation? Yes	
	Main reasons survivors could not find help? Lack of existing services	

Survey Date: 2020-05-05

Site Location: -17.538059 , 37.342148

Site Information

Site Classification: Resettlement Site		Age Range	% Male	% Female	Is there a Site Management Committee at the site?	Yes
Site type: Open		< 1	8%	4%	Is there a Site Management Agency at the site?	Yes
Site Opening Date: 2019-03-08		1 - 5	4%	6%	Status	Open
Province: Zambezia		6 - 17	15%	12%	Are the majority of the population living on site?	Yes
District: Maganja Da Costa		18 - 59	22%	21%	Is the site physically accessible?	Yes
Post: Nante		60 +	1%	6%	Is there any possibility to become inaccessible in event of disaster?	Yes
Locality: Nornliua		*The demographic have been obtained by using the demographic calculation method			Is the site safe and secure?	Yes

Households

920

Individuals

3,860

The information included in this report was collected from 06/11/2019 to 13/11/2019.

To access DTM Mozambique products:

[Click here](#)



NEED

First need:	Food
Second need:	Household Items (NFI)
Third need:	Water



VULNERABILITIES

Pregnant women:	7	Elderly without care givers:	0
Breastfeeding mothers:	20	Single female head of household:	210
Mental/Physical disability:	8	Single male headed of household:	1
Chronic diseases:	1	Elderly head of household:	13



LAND TENURE

Number of Household renting land in place of origin:	0
Number of Household owning land in place of origin:	920



SHELTER

Top one NFI need not accessible to IDPs:	Closed containers to transport and /or store water
Top two NFI need not accessible to IDPs:	Mosquito nets
Top three NFI need not accessible to IDPs:	Items for sleeping (mats)
Number of Household living outdoors:	0
Number of Household living in emergency shelter:	828
Number of Household living in permanent shelter:	92



WASH

Main source of drinking water:	Hand pumps
Main problem with water:	None
Average daily water consumption per person:	Unknown
Average wait time for water:	No wait
Number of functional latrines at site:	920
Is there functional bathing space at site?	Yes
Is there hand washing stations with water and soap close to latrines/bathing space?	Yes
How clean you think the site is in terms of waste?	2. Clean
Do people live in areas where open defecation is frequently visible?	No



FOOD SECURITY

Do most people have access to functioning market?	Yes
Why people don't have access to market?	N/a
Have people received food from a distribution at site?	Yes
When was the latest food distribution at this site?	More than three weeks



HEALTH

Availability of healthcare services on site:	Yes
Number of functioning healthcare facilities:	No
Time to reach the nearest health facility:	Less than 15 minutes
Why people don't have access to healthcare?	N/a
Is medicines available for majority of the population:	Yes
During their pregnancy, are most women seeing a health professional?	Yes
Do populations with HIV know where to go to seek treatment and care?	Yes
Do people know where to go to seek Tuberculosis treatment and care?	Yes
Has cholera been reported at this site since the cyclone?	No
How many weeks ago was the last case reported?	N/a



EDUCATION

Majority of the primary school age children have access to a functioning school?	Yes
Is the school functional (brick walls, windows, doors, writing board)	Yes
Percentage of school age children attending school:	100
Walking time to the nearest education facility:	Less than 15 minutes



MOBILITY

Are the majority of the population living on this site?	Yes
Province of Origin:	Zambezia
District of Origin:	Zambezia
Post of Origin:	Maganja Da Costa
Locality of Origin:	Nante



PROTECTION

Is there a protection desk on-site?	No
Is there a mechanism for referral for GBV survivors?	No
Is there a support mechanism for psychosocial needs of the population?	Unknown
Does the women's, men, girls and boys know where to seek for help in cases of violation	No
Main reasons survivors could not find help?	Lack of confidence on the existing services



COMMUNITY ENGAGEMENT

Top 3 ways population communicates with humanitarian partners:	Radio programme in-calls Community leader or group Local government office
Top 3 ways humanitarian partners communicates with population:	Staff from humanitarian agencies Community leader or group Local government office
Literacy level of majority of households	Does not read neither
Does majority of family members have legal documentation?	No



LIVELIHOOD

Does the majority of the population on this site have access to farming lands?	Yes
If yes, how long does it take the majority of the population to reach their farming land?	1-2 hrs
Have households received agriculture inputs (seeds, tools) from a distribution at this site?	Yes

Survey Date: 2020-05-06

Site Location: -17.491061, 37.212075

Site Information

Site Classification: Resettlement Site		Age Range	% Male	% Female	Is there a Site Management Committee at the site?	Yes
Site type: Open		< 1	1%	3%	Is there a Site Management Agency at the site?	No
Site Opening Date: 2015-01-15		1 - 5	11%	11%	Status	Open
Province: Zambezia		6 - 17	13%	12%	Are the majority of the population living on site?	Yes
District: Namacurra		18 - 59	22%	20%	Is the site physically accessible?	Yes
Post: Macuze		60 +	0%	7%	Is there any possibility to become inaccessible in event of disaster?	Yes
Locality: Furquia		*The demographic have been obtained by using the demographic calculation method			Is the site safe and secure?	Yes

Households 260

Individuals 642

The information included in this report was collected from 06/11/2019 to 13/11/2019.

To access DTM Mozambique products:

[Click here](#)



NEED

First need:	Shelter
Second need:	Food
Third need:	Other



VULNERABILITIES

Pregnant women:	10	Elderly without care givers:	0
Breastfeeding mothers:	14	Single female head of household:	202
Mental/Physical disability:	9	Single male headed of household:	3
Chronic diseases:	11	Elderly head of household:	36



LAND TENURE

Number of Household renting land in place of origin:	0
Number of Household owning land in place of origin:	260



SHELTER

Top one NFI need not accessible to IDPs:	Cooking items (pots/pans)
Top two NFI need not accessible to IDPs:	Items for sleeping
Top three NFI need not accessible to IDPs:	Closed containers to transport and /or store water
Number of Household living outdoors:	0
Number of Household living in emergency shelter:	195
Number of Household living in permanent shelter:	65



WASH

Main source of drinking water:	Hand pumps
Main problem with water:	None
Average daily water consumption per person:	> 15 ltr
Average wait time for water:	Less than 15 minutes
Number of functional latrines at site:	260
Is there functional bathing space at site?	Yes
Is there hand washing stations with water and soap close to latrines/bathing space?	Yes, but without soap
How clean you think the site is in terms of waste?	2. Clean
Do people live in areas where open defecation is frequently visible?	No



FOOD SECURITY

Do most people have access to functioning market?	Yes
Why people don't have access to market?	N/a
Have people received food from a distribution at site?	Yes
When was the latest food distribution at this site?	Last week



HEALTH

Availability of healthcare services on site:	No
Number of functioning healthcare facilities:	N/a
Time to reach the nearest health facility:	16 - 30 minutes
Why people don't have access to healthcare?	Other
Is medicines available for majority of the population:	Yes
During their pregnancy, are most women seeing a health professional?	Yes
Do populations with HIV know where to go to seek treatment and care?	Yes
Do people know where to go to seek Tuberculosis treatment and care?	Yes
Has cholera been reported at this site since the cyclone?	No
How many weeks ago was the last case reported?	N/a



EDUCATION

Majority of the primary school age children have access to a functioning school?	Yes
Is the school functional (brick walls, windows, doors, writing board)	Yes
Percentage of school age children attending school:	100
Walking time to the nearest education facility:	Less than 15 minutes



MOBILITY

Are the majority of the population living on this site?	Yes
Province of Origin:	Manica
District of Origin:	Zambezia
Post of Origin:	Namacurra
Locality of Origin:	Macuze



PROTECTION

Is there a protection desk on-site?	No
Is there a mechanism for referral for GBV survivors?	No
Is there a support mechanism for psychosocial needs of the population?	No
Does the women's, men, girls and boys know where to seek for help in cases of violation	Yes
Main reasons survivors could not find help?	Lack of confidence on the existing services Shame on reporting the situation Fear of retaliation from



COMMUNITY ENGAGEMENT

Top 3 ways population communicates with humanitarian partners:	Community leader or group Radio programme in-calls Local government office
Top 3 ways humanitarian partners communicates with population:	Community leader or group Community volunteer/mobilizers Local government office
Literacy level of majority of households	unknown
Does majority of family members have legal documentation?	Yes



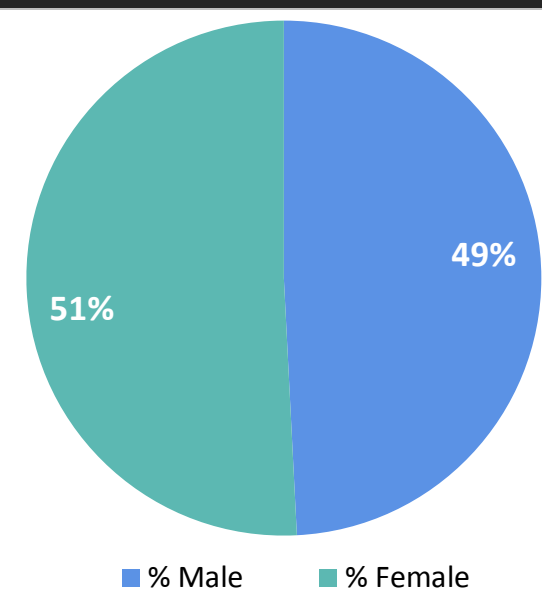
LIVELIHOOD

Does the majority of the population on this site have access to farming lands?	Yes
If yes, how long does it take the majority of the population to reach their farming land?	1-2 hrs
Have households received agriculture inputs (seeds, tools) from a distribution at this site?	Yes

Survey Date: 2020-05-06

Site Location: -19.405 , 34.707

Site Information	
Site Classification: Resettlement Site	Is there a Site Management Committee at the site? Yes
Site type: Open	Is there a Site Management Agency at the site? Yes
Site Opening Date: 2019-05-24	Status: Open
Province: Sofala	Are the majority of the population living on site? Yes
District: Dondo	Is the site physically accessible? Yes
Post: Dondo	Is there any possibility to become inaccessible in event of disaster? No
Locality: Savane	Is the site safe and secure? Yes



Age Range	% Male	% Female
< 1	5%	2%
1 - 5	8%	5%
6 - 17	17%	23%
18 - 59	16%	17%
60 +	4%	2%

*The demographic have been obtained by using the demographic calculation method

Households

259

Individuals

681

The information included in this report was collected from 06/11/2019 to 13/11/2019.

To access DTM Mozambique products:

[Click here](#)



NEED

First need:	Food
Second need:	Shelter
Third need:	Healthcare



VULNERABILITIES

Pregnant women:	4	Elderly without care givers:	1
Breastfeeding mothers:	17	Single female head of household:	20
Mental/Physical disability:	16	Single male headed of household:	65
Chronic diseases:	76	Elderly head of household:	45



LAND TENURE

Number of Household renting land in place of origin:	207
Number of Household owning land in place of origin:	52



SHELTER

Top one NFI need not accessible to IDPs:	Mosquito nets
Top two NFI need not accessible to IDPs:	Items for sleeping
Top three NFI need not accessible to IDPs:	Hygiene products (for personal hygiene)
Number of Household living outdoors:	0
Number of Household living in emergency shelter:	7
Number of Household living in permanent shelter:	252



WASH

Main source of drinking water:	Small water system
Main problem with water:	Flavour/Taste
Average daily water consumption per person:	Unknown
Average wait time for water:	No wait
Number of functional latrines at site:	52
Is there functional bathing space at site?	Yes
Is there hand washing stations with water and soap close to latrines/bathing space?	Yes
How clean you think the site is in terms of waste?	3. More or less clean
Do people live in areas where open defecation is frequently visible?	Yes



FOOD SECURITY

Do most people have access to functioning market?	Yes
Why people don't have access to market?	N/a
Have people received food from a distribution at site?	Yes
When was the latest food distribution at this site?	More than three weeks



HEALTH

Availability of healthcare services on site:	No
Number of functioning healthcare facilities:	N/a
Time to reach the nearest health facility:	More than 60 minutes
Why people don't have access to healthcare?	Transportation to health facility is not currently running
Is medicines available for majority of the population:	Yes
During their pregnancy, are most women seeing a health professional?	Yes
Do populations with HIV know where to go to seek treatment and care?	Yes
Do people know where to go to seek Tuberculosis treatment and care?	Yes
Has cholera been reported at this site since the cyclone?	No
How many weeks ago was the last case reported?	N/a



EDUCATION

Majority of the primary school age children have access to a functioning school?	Yes
Is the school functional (brick walls, windows, doors, writing board)	No
Percentage of school age children attending school:	100
Walking time to the nearest education facility:	More than 60 minutes



MOBILITY

Are the majority of the population living on this site?	Yes
Province of Origin:	Manica
District of Origin:	Sofala
Post of Origin:	Dondo
Locality of Origin:	Dondo



PROTECTION

Is there a protection desk on-site?	Yes
Is there a mechanism for referral for GBV survivors?	Yes
Is there a support mechanism for psychosocial needs of the population?	No
Does the women's, men, girls and boys know where to seek for help in cases of violation	Yes
Main reasons survivors could not find help?	Shame on reporting the situation



COMMUNITY ENGAGEMENT

Top 3 ways population communicates with humanitarian partners:	Community leader or group Call centre /hotline Local government office
Top 3 ways humanitarian partners communicates with population:	Community leader or group Community volunteer/mobilizers Call centre /hotline
Literacy level of majority of households	Reads and writes moderately
Does majority of family members have legal documentation?	No



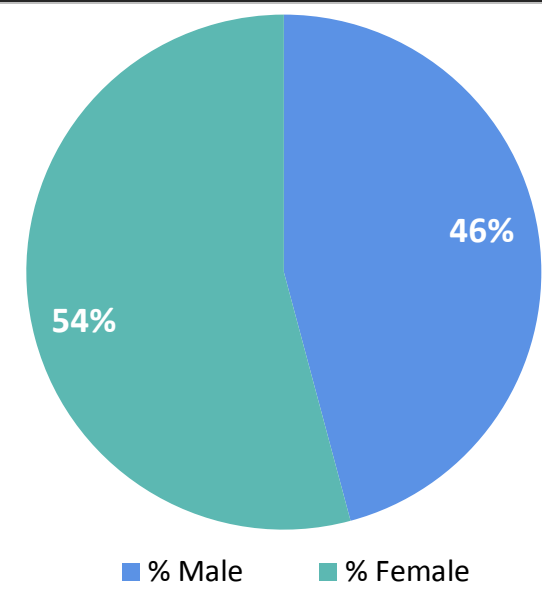
LIVELIHOOD

Does the majority of the population on this site have access to farming lands?	Yes
If yes, how long does it take the majority of the population to reach their farming land?	<1 hr
Have households received agriculture inputs (seeds, tools) from a distribution at this site?	Yes

Survey Date: 2020-05-05

Site Location: -17.570582 , 35.092741

Site Information	
Site Classification: Resettlement Site	Age Range
Site type: Open	< 1
Site Opening Date: 2019-03-17	1 - 5
Province: Sofala	6 - 17
District: Caia	18 - 59
Post: Sena	60 +
Locality: Sena Sede	



*The demographic have been obtained by using the demographic calculation method

Age Range	% Male	% Female
< 1	2%	0%
1 - 5	9%	7%
6 - 17	24%	21%
18 - 59	7%	20%
60 +	4%	7%

Is there a Site Management Committee at the site?	Yes
Is there a Site Management Agency at the site?	Yes
Status	Open
Are the majority of the population living on site?	Yes
Is the site physically accessible?	Yes
Is there any possibility to become inaccessible in event of disaster?	No
Is the site safe and secure?	Yes

Households

218

Individuals

1,115

The information included in this report was collected from 06/11/2019 to 13/11/2019.

To access DTM Mozambique products:

[Click here](#)



NEED

First need:	Food
Second need:	Water
Third need:	Shelter



VULNERABILITIES

Pregnant women:	12	Elderly without care givers:	0
Breastfeeding mothers:	86	Single female head of household:	50
Mental/Physical disability:	25	Single male headed of household:	2
Chronic diseases:	6	Elderly head of household:	34



LAND TENURE

Number of Household renting land in place of origin:	0
Number of Household owning land in place of origin:	0



SHELTER

Top one NFI need not accessible to IDPs:	Mosquito nets
Top two NFI need not accessible to IDPs:	Items for sleeping
Top three NFI need not accessible to IDPs:	Cooking items (pots/pans)
Number of Household living outdoors:	0
Number of Household living in emergency shelter:	10
Number of Household living in permanent shelter:	208



WASH

Main source of drinking water:	Hand pumps
Main problem with water:	Long waiting time (queues)
Average daily water consumption per person:	> 15 ltr
Average wait time for water:	Between 16 and 30 mintes
Number of functional latrines at site:	0
Is there functional bathing space at site?	Yes
Is there hand washing stations with water and soap close to latrines/bathing space?	Yes, but without soap
How clean you think the site is in terms of waste?	3. More or less clean
Do people live in areas where open defecation is frequently visible?	No



FOOD SECURITY

Do most people have access to functioning market?	No
Why people don't have access to market?	Market is not safe No money to purchase
Have people received food from a distribution at site?	Yes
When was the latest food distribution at this site?	More than three weeks



HEALTH

Availability of healthcare services on site:	No
Number of functioning healthcare facilities:	N/a
Time to reach the nearest health facility:	31 - 60 minutes
Why people don't have access to healthcare?	Facility is not functioning
Is medicines available for majority of the population:	No
During their pregnancy, are most women seeing a health professional?	Yes
Do populations with HIV know where to go to seek treatment and care?	Yes
Do people know where to go to seek Tuberculosis treatment and care?	Yes
Has cholera been reported at this site since the cyclone?	No
How many weeks ago was the last case reported?	N/a



EDUCATION

Majority of the primary school age children have access to a functioning school?	Yes
Is the school functional (brick walls, windows, doors, writing board)	Yes
Percentage of school age children attending school:	95
Walking time to the nearest education facility:	31 - 60 minutes



MOBILITY

Are the majority of the population living on this site?	Yes
Province of Origin:	Manica
District of Origin:	Sofala
Post of Origin:	Caia
Locality of Origin:	Sena



PROTECTION

Is there a protection desk on-site?	No
Is there a mechanism for referral for GBV survivors?	Yes
Is there a support mechanism for psychosocial needs of the population?	Yes



COMMUNITY ENGAGEMENT

Top 3 ways population communicates with humanitarian partners:	Suggestion box Call centre /hotline Local government office
Top 3 ways humanitarian partners communicates with population:	Local government office Community leader or group Community volunteer/mobilizers
Literacy level of majority of households	Reads and writes moderately
Does majority of family members have legal documentation?	No



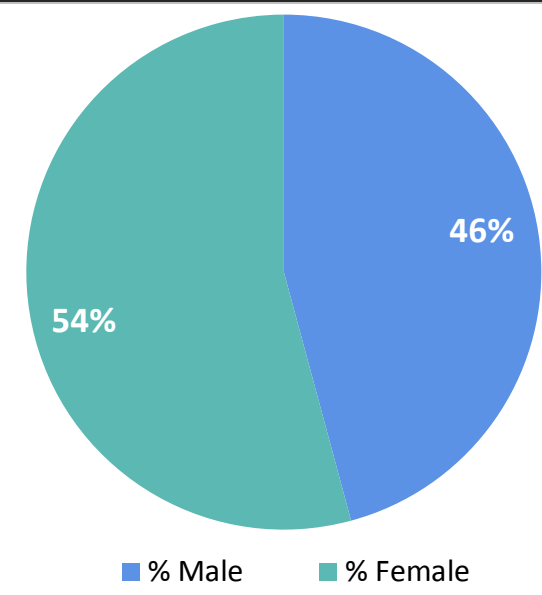
LIVELIHOOD

Does the majority of the population on this site have access to farming lands?	Yes
If yes, how long does it take the majority of the population to reach their farming land?	1-2 hrs
Have households received agriculture inputs (seeds, tools) from a distribution at this site?	No

Survey Date: 2020-05-07

Site Location: -17.590211 , 35.108452

Site Information		Age Range	% Male	% Female	Is there a Site Management Committee at the site?	Yes
Site Classification:	Resettlement Site	< 1	2%	0%	Is there a Site Management Agency at the site?	Yes
Site type:	Open	1 - 5	9%	7%	Status	Open
Site Opening Date:	2019-03-18	6 - 17	24%	21%	Are the majority of the population living on site?	Yes
Province:	Sofala	18 - 59	7%	20%	Is the site physically accessible?	Yes
District:	Caia	60 +	4%	7%	Is there any possibility to become inaccessible in event of disaster?	Yes
Post:	Sena	*The demographic have been obtained by using the demographic calculation method			Is the site safe and secure?	Yes
Locality:	Sena Sede					



Households

184

Individuals

963

The information included in this report was collected from 06/11/2019 to 13/11/2019.

To access DTM Mozambique products:

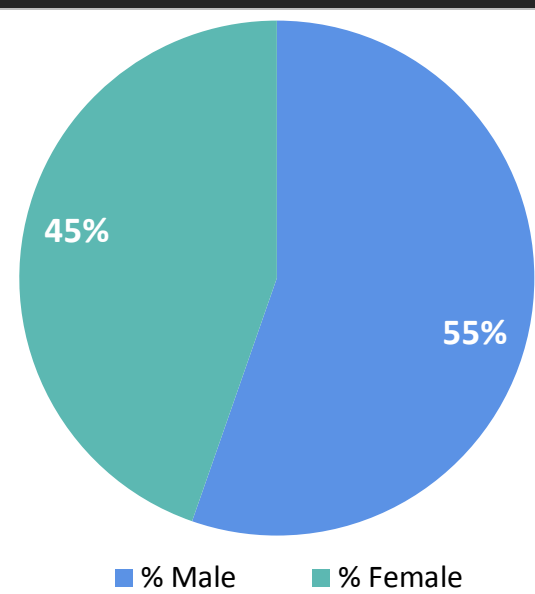
[Click here](#)

NEED	VULNERABILITIES	LAND TENURE
First need: Shelter	Pregnant women: 18	Number of Household renting land in place of origin: 0
Second need: Healthcare	Breastfeeding mothers: 44	Number of Household owning land in place of origin: 0
Third need: Household Items (NFI)	Mental/Physical disability: 7	
	Chronic diseases: 7	
	Elderly without care givers: 5	
	Single female head of household: 39	
	Single male headed of household: 3	
	Elderly head of household: 20	
SHELTER	WASH	
Top one NFI need not accessible to IDPs: Items for sleeping	Main source of drinking water: Hand pumps	
Top two NFI need not accessible to IDPs: Cooking items (pots/pans)	Main problem with water: Long waiting time (queues)	
Top three NFI need not accessible to IDPs: Soap/detergent for washing clothes	Average daily water consumption per person: > 15 ltr	
Number of Household living outdoors: 0	Average wait time for water: Between 16 and 30 mintes	
Number of Household living in emergency shelter: 0	Number of functional latrines at site: 0	
Number of Household living in permanent shelter: 184	Is there functional bathing space at site? Yes	
	Is there hand washing stations with water and soap close to latrines/bathing space? Yes, but without soap	
	How clean you think the site is in terms of waste? 3. More or less clean	
	Do people live in areas where open defecation is frequently visible? No	
FOOD SECURITY	HEALTH	
Do most people have access to functioning market? No	Availability of healthcare services on site: No	
Why people don't have access to market? Other No money to purchase items Market	Number of functioning healthcare facilities: N/a	
Have people received food from a distribution at site? Yes	Time to reach the rearest health facility: More than 60 minutes	
When was the latest food distribution at this site? More than three weeks	Why people don't have access to healthcare? Do not know/No answer Facility is not physically accessible	
	Is medicines available for majority of the population: No	
	During their pregnancy, are most women seeing a health professional? Yes	
	Do populations with HIV know where to go to seek treatment and care? Yes	
	Do people know where to go to seek Tuberculosis treatment and care? Yes	
	Has cholera been reported at this site since the cyclone? No	
	How many weeks ago was the last case reported? N/a	
EDUCATION	PROTECTION	
Majority of the primary school age children have access to a functioning school? Yes	Is there a protection desk on-site? No	
Is the school functional (brick walls, windows, doors, writing board) Yes	Is there a mechanism for referral for GBV survivors? Yes	
Percentage of school age children attending school: 92	Is there a support mechanism for psychosocial needs of the population? No	
Walking time to the nearest education facility: 16 - 30 minutes	Does the women's, men, girls and boys know where to seek for help in cases of violation? Yes	
	Main reasons survivors could not find help? Shame on reporting the situation Fear of retaliation from the violator	
MOBILITY	LIVELIHOOD	
Are the majority of the population living on this site? Yes	Does the majority of the population on this site have access to farming lands? Yes	
Province of Origin: Manica	If yes, how long does it take the majority of the population to reach their farming land? 1-2 hrs	
District of Origin: Sofala	Have households received agriculture inputs (seeds, tools) from a distribution at this site? Yes	
Post of Origin: Caia		
Locality of Origin: Sena		
COMMUNITY ENGAGEMENT		
Top 3 ways population communicates with humanitarian partners: Suggestion box Call centre /hotline Community leader or group		
Top 3 ways humanitarian partners communicates with population: Community leader or group Staff from humanitarian agencies Local government office		
Literacy level of majority of households: Does not read neither		
Does majority of family members have legal documentation? Yes		

Survey Date: 2019-03-17

Site Location: -19.918 , 33.607

Site Information		Age Range	% Male	% Female	Is there a Site Management Committee at the site?	Yes
Site Classification:	Resettlement Site	< 1	3%	2%	Is there a Site Management Agency at the site?	No
Site type:	Open	1 - 5	14%	9%	Status	Open
Site Opening Date:	2019-04-17	6 - 17	13%	10%	Are the majority of the population living on site?	Yes
Province:	Manica	18 - 59	21%	24%	Is the site physically accessible?	Yes
District:	Sussundenga	60 +	4%	0%	Is there any possibility to become inaccessible in event of disaster?	No
Post:	Dombe	*The demographic have been obtained by using the demographic calculation method			Is the site safe and secure?	Yes
Locality:	Matarara					



Households

339

Individuals

2,004

The information included in this report was collected from 06/11/2019 to 13/11/2019.

To access DTM Mozambique products:

[Click here](#)



NEED

First need:	Food
Second need:	Shelter
Third need:	Healthcare



VULNERABILITIES

Pregnant women:	25	Elderly without care givers:	0
Breastfeeding mothers:	105	Single female head of household:	8
Mental/Physical disability:	14	Single male headed of household:	3
Chronic diseases:	0	Elderly head of household:	5



LAND TENURE

Number of Household renting land in place of origin:	0
Number of Household owning land in place of origin:	339



SHELTER

Top one NFI need not accessible to IDPs:	Cooking items (pots/pans)
Top two NFI need not accessible to IDPs:	Items for sleeping
Top three NFI need not accessible to IDPs:	Hygiene products (for personal hygiene)
Number of Household living outdoors:	0
Number of Household living in emergency shelter:	339
Number of Household living in permanent shelter:	0



WASH

Main source of drinking water:	Hand pumps
Main problem with water:	Long waiting time (queues)
Average daily water consumption per person:	10 - 15 ltr
Average wait time for water:	Between 16 and 30 mintes
Number of functional latrines at site:	339
Is there functional bathing space at site?	Yes
Is there hand washing stations with water and soap close to latrines/bathing space?	Yes, but without soap
How clean you think the site is in terms of waste?	4. Dirty
Do people live in areas where open defecation is frequently visible?	Yes



FOOD SECURITY

Do most people have access to functioning market?	No
Why people don't have access to market?	Other
Have people received food from a distribution at site?	Yes
When was the latest food distribution at this site?	Last two weeks



HEALTH

Availability of healthcare services on site:	No
Number of functioning healthcare facilities:	N/a
Time to reach the nearest health facility:	More than 60 minutes
Why people don't have access to healthcare?	Other
Is medicines available for majority of the population:	No
During their pregnancy, are most women seeing a health professional?	Yes
Do populations with HIV know where to go to seek treatment and care?	Yes
Do people know where to go to seek Tuberculosis treatment and care?	Yes
Has cholera been reported at this site since the cyclone?	No
How many weeks ago was the last case reported?	N/a



EDUCATION

Majority of the primary school age children have access to a functioning school?	Yes
Is the school functional (brick walls, windows, doors, writing board)	No
Percentage of school age children attending school:	25
Walking time to the nearest education facility:	Less than 15 minutes



MOBILITY

Are the majority of the population living on this site?	Yes
Province of Origin:	Manica
District of Origin:	Manica
Post of Origin:	Sussundenga
Locality of Origin:	Dombe



PROTECTION

Is there a protection desk on-site?	No
Is there a mechanism for referral for GBV survivors?	No
Is there a support mechanism for psychosocial needs of the population?	No
Does the women's, men, girls and boys know where to seek for help in cases of violation	Yes
Main reasons survivors could not find help?	Shame on reporting the situation Fear of retaliation from the violator



COMMUNITY ENGAGEMENT

Top 3 ways population communicates with humanitarian partners:	Local government office Community volunteer/mobilizers Community leader or group
Top 3 ways humanitarian partners communicates with population:	Local government office Staff from humanitarian agencies Community leader or group
Literacy level of majority of households	Does not read neither
Does majority of family members have legal documentation?	No



LIVELIHOOD

Does the majority of the population on this site have access to farming lands?	Yes
If yes, how long does it take the majority of the population to reach their farming land?	1-2 hrs
Have households received agriculture inputs (seeds, tools) from a distribution at this site?	Yes

Survey Date: 2020-05-06

Site Location: -19.864 , 33.278

Site Information

Site Classification: Resettlement Site		Age Range	% Male	% Female	Is there a Site Management Committee at the site?	Yes
Site type: Open		< 1	0%	7%	Is there a Site Management Agency at the site?	Yes
Site Opening Date: 2019-07-17		1 - 5	12%	14%	Status	Open
Province: Manica		6 - 17	10%	8%	Are the majority of the population living on site?	Yes
District: Sussundenga		18 - 59	24%	22%	Is the site physically accessible?	Yes
Post: Dombe		60 +	1%	2%	Is there any possibility to become inaccessible in event of disaster?	No
Locality: Muoco		*The demographic have been obtained by using the demographic calculation method			Is the site safe and secure?	Yes

Households

61

Individuals

355

The information included in this report was collected from 06/11/2019 to 13/11/2019.

To access DTM Mozambique products:

[Click here](#)



NEED

First need:	Food
Second need:	Shelter
Third need:	Healthcare



VULNERABILITIES

Pregnant women:	7	Elderly without care givers:	0
Breastfeeding mothers:	10	Single female head of household:	10
Mental/Physical disability:	3	Single male headed of household:	2
Chronic diseases:	0	Elderly head of household:	4



LAND TENURE

Number of Household renting land in place of origin:	0
Number of Household owning land in place of origin:	61



SHELTER

Top one NFI need not accessible to IDPs:	Items for sleeping
Top two NFI need not accessible to IDPs:	Cooking items (pots/pans)
Top three NFI need not accessible to IDPs:	Other
Number of Household living outdoors:	0
Number of Household living in emergency shelter:	61
Number of Household living in permanent shelter:	0



WASH

Main source of drinking water:	Hand pumps
Main problem with water:	Long waiting time (queues)
Average daily water consumption per person:	10 - 15 ltr
Average wait time for water:	Between 16 and 30 mintes
Number of functional latrines at site:	61
Is there functional bathing space at site?	Yes
Is there hand washing stations with water and soap close to latrines/bathing space?	Yes, but without soap
How clean you think the site is in terms of waste?	2. Clean
Do people live in areas where open defecation is frequently visible?	No



FOOD SECURITY

Do most people have access to functioning market?	No
Why people don't have access to market?	Other
Have people received food from a distribution at site?	Yes
When was the latest food distribution at this site?	Last two weeks



HEALTH

Availability of healthcare services on site:	No
Number of functioning healthcare facilities:	N/a
Time to reach the nearest health facility:	31 - 60 minutes
Why people don't have access to healthcare?	Other
Is medicines available for majority of the population:	No
During their pregnancy, are most women seeing a health professional?	Yes
Do populations with HIV know where to go to seek treatment and care?	Yes
Do people know where to go to seek Tuberculosis treatment and care?	Yes
Has cholera been reported at this site since the cyclone?	No
How many weeks ago was the last case reported?	N/a



EDUCATION

Majority of the primary school age children have access to a functioning school?	Yes
Is the school functional (brick walls, windows, doors, writing board)	No
Percentage of school age children attending school:	75
Walking time to the nearest education facility:	Less than 15 minutes



MOBILITY

Are the majority of the population living on this site?	Yes
Province of Origin:	Sofala
District of Origin:	Manica
Post of Origin:	Sussundenga
Locality of Origin:	Dombe



PROTECTION

Is there a protection desk on-site?	No
Is there a mechanism for referral for GBV survivors?	No
Is there a support mechanism for psychosocial needs of the population?	No
Does the women's, men, girls and boys know where to seek for help in cases of violation	Yes
Main reasons survivors could not find help?	Shame on reporting the situation Fear of retaliation from the violator



COMMUNITY ENGAGEMENT

Top 3 ways population communicates with humanitarian partners:	Local government office Community volunteer/mobilizers Community leader or group
Top 3 ways humanitarian partners communicates with population:	Local government office Staff from humanitarian agencies Community leader or group
Literacy level of majority of households	Does not read neither
Does majority of family members have legal documentation?	No



LIVELIHOOD

Does the majority of the population on this site have access to farming lands?	Yes
If yes, how long does it take the majority of the population to reach their farming land?	1-2 hrs
Have households received agriculture inputs (seeds, tools) from a distribution at this site?	No

Survey Date: 2020-05-05

Site Location: -19.949 , 33.349

Site Information

Site Classification: Resettlement Site		Age Range	% Male	% Female	Is there a Site Management Committee at the site?	Yes
Site type: Open		< 1	4%	6%	Is there a Site Management Agency at the site?	Yes
Site Opening Date: 2019-04-17		1 - 5	4%	6%	Status	Open
Province: Manica		6 - 17	11%	16%	Are the majority of the population living on site?	Yes
District: Sussundenga		18 - 59	24%	24%	Is the site physically accessible?	Yes
Post: Dombe		60 +	4%	3%	Is there any possibility to become inaccessible in event of disaster?	Yes
Locality: Darue		*The demographic have been obtained by using the demographic calculation method			Is the site safe and secure?	Yes

Households

48

Individuals

160

The information included in this report was collected from 06/11/2019 to 13/11/2019.

To access DTM Mozambique products:

[Click here](#)



NEED

First need:	Food
Second need:	Shelter
Third need:	Healthcare



VULNERABILITIES

Pregnant women:	5	Elderly without care givers:	0
Breastfeeding mothers:	15	Single female head of household:	6
Mental/Physical disability:	4	Single male headed of household:	3
Chronic diseases:	0	Elderly head of household:	6



LAND TENURE

Number of Household renting land in place of origin:	0
Number of Household owning land in place of origin:	48



SHELTER

Top one NFI need not accessible to IDPs:	Items for sleeping
Top two NFI need not accessible to IDPs:	Cooking items (pots/pans)
Top three NFI need not accessible to IDPs:	Mosquito nets
Number of Household living outdoors:	0
Number of Household living in emergency shelter:	48
Number of Household living in permanent shelter:	0



WASH

Main source of drinking water:	Hand pumps
Main problem with water:	Long waiting time (queues)
Average daily water consumption per person:	10 - 15 ltr
Average wait time for water:	Between 16 and 30 mintes
Number of functional latrines at site:	48
Is there functional bathing space at site?	Yes
Is there hand washing stations with water and soap close to latrines/bathing space?	Yes, but without soap
How clean you think the site is in terms of waste?	2. Clean
Do people live in areas where open defecation is frequently visible?	No



FOOD SECURITY

Do most people have access to functioning market?	No
Why people don't have access to market?	No money to purchase items
Have people received food from a distribution at site?	Yes
When was the latest food distribution at this site?	Last two weeks



HEALTH

Availability of healthcare services on site:	No
Number of functioning healthcare facilities:	N/a
Time to reach the rearest health facility:	31 - 60 minutes
Why people don't have access to healthcare?	Other
Is medicines available for majority of the population:	No
During their pregnancy, are most women seeing a health professional?	Yes
Do populations with HIV know where to go to seek treatment and care?	Yes
Do people know where to go to seek Tuberculosis treatment and care?	Yes
Has cholera been reported at this site since the cyclone?	No
How many weeks ago was the last case reported?	N/a



EDUCATION

Majority of the primary school age children have access to a functioning school?	Yes
Is the school functional (brick walls, windows, doors, writing board)	No
Percentage of school age children attending school:	75
Walking time to the nearest education facility:	31 - 60 minutes



MOBILITY

Are the majority of the population living on this site?	Yes
Province of Origin:	Zambezia
District of Origin:	Manica
Post of Origin:	Sussundenga
Locality of Origin:	Dombe



PROTECTION

Is there a protection desk on-site?	No
Is there a mechanism for referral for GBV survivors?	No
Is there a support mechanism for psychosocial needs of the population?	Unknown
Does the women's, men, girls and boys know where to seek for help in cases of violation	Yes
Main reasons survivors could not find help?	Shame on reporting the situation Fear of retaliation from the violator



COMMUNITY ENGAGEMENT

Top 3 ways population communicates with humanitarian partners:	Local government office Community leader or group Community volunteer/mobilizers
Top 3 ways humanitarian partners communicates with population:	Staff from humanitarian agencies Community leader or group Local government office
Literacy level of majority of households	Does not read neither
Does majority of family members have legal documentation?	No



LIVELIHOOD

Does the majority of the population on this site have access to farming lands?	Yes
If yes, how long does it take the majority of the population to reach their farming land?	1-2 hrs
Have households received agriculture inputs (seeds, tools) from a distribution at this site?	Yes