

DISPLACEMENT TRACKING MATRIX

EMERGENCY TRACKING

MOSUL OPERATIONS DATA SNAPSHOT: 30 MAY 2017

The Emergency Tracking (ET) system is a crisis-based tool that aims at tracking sudden displacement or return movements triggered by specific crises. The ET figures reported on this portal are not cumulative of the all persons affected by the Mosul crisis thus

far, rather the ET update provides only a snapshot of the current displacement situation for the indicated date. The data and information reported on this page are related solely to the displacement caused by the Mosul operations which started on 17 October 2016.



IOM IRAQ

TOTAL NUMBER OF IDPS CURRENTLY DISPLACED

62,992
IDP FAMILIES

377,952*
IDP INDIVIDUALS

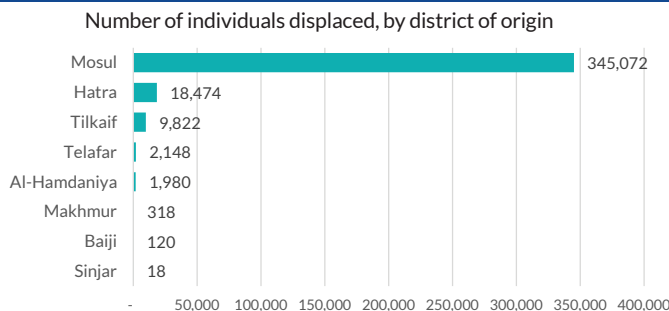
WHERE ARE PEOPLE DISPLACED TO?

Number of IDPs, by governorates of displacement and districts in Ninewa

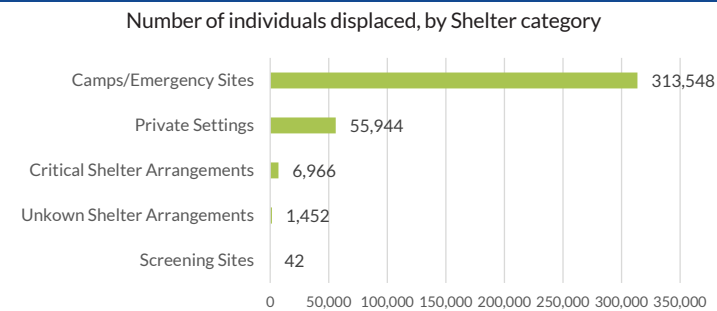
Governorate and District of displacement	IDP individuals	%
Total Ninewa Governorate	352,038	93%
Akre	48	0%
Al Hamdaniya	96,468	26%
Al-Shikhan	11,622	3%
Hatra	1,440	0%
Mosul	236,958	63%
Telafar	324	0%
Tilkaiif	5,178	1%
Anbar Governorate	1,212	0%
Babylon Governorate	198	0%
Baghdad Governorate	17,166	5%
Basrah Governorate	48	0%
Diyala Governorate	270	0%
Erbil Governorate	474	0%
Missan Governorate	240	0%
Qadissiya Governorate	18	0%
Salah al-Din Governorate	5,910	2%
Sulaymaniyah	72	0%
Thi-Qar Governorate	204	0%
Wassit Governorate	102	0%
Total	377,952	100%

All information collected on IDPs and returnees is included in the Emergency Tracking (ET) database once the locations of displacement or return have been identified and validated. The identification of the locations of displacement of the new arrivals requires some time, especially in out-of-camp locations. As some areas are not easily accessible, time is required between an actual population movement and its tracking and reporting.

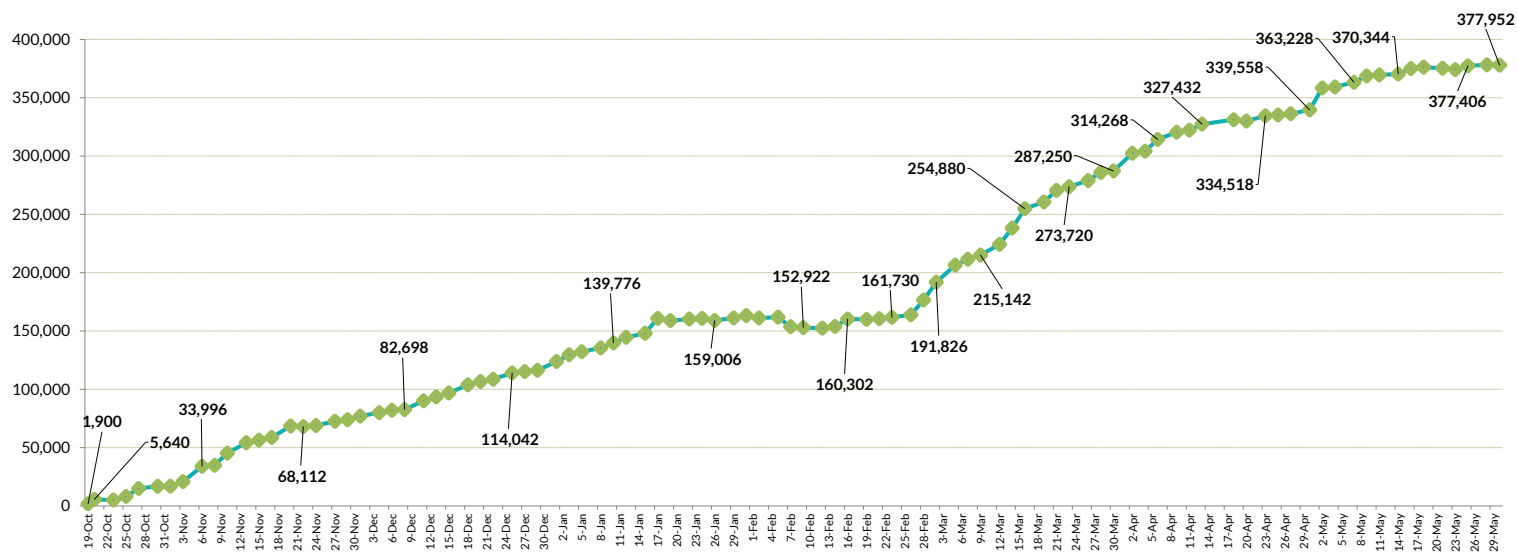
WHERE ARE PEOPLE COMING FROM?



WHERE ARE PEOPLE STAYING?



NUMBER OF DISPLACED INDIVIDUALS IDENTIFIED BY EMERGENCY TRACKING SINCE 17 OCTOBER



As of May 29 :

- As Salamiya 1 camp reported an increase of approximately 322 IDP families;
- Sahlej Village, in Zummar sub-district, recorded a decrease of 177 families, as IDPs were transported to camps;
- According to official sources, camps in Merkaz Hamdaniya sub-district have recorded large fluctuations between 15 and 28 May. DTM field staff have yet to verify to what extent these fluctuations might be attributed to return movements, movement across the camps, or figures adjustment.

*Emergency tracking numbers are not cumulative. They reflect a snapshot of displacement on the day of reporting. The number of individuals is calculated by multiplying the number of identified families by six, which is the average size of an Iraqi family.

The IOM Iraq Displacement Tracking Matrix (DTM) is the standard data source being used in Iraq to guide the humanitarian response. Emergency tracking for the Mosul operations began identifying people displaced resulting from military actions that began on 17 October.

Find more information at the Mosul Data Portal: <http://iraqdtm.iom.int/EmergencyTracking.aspx>